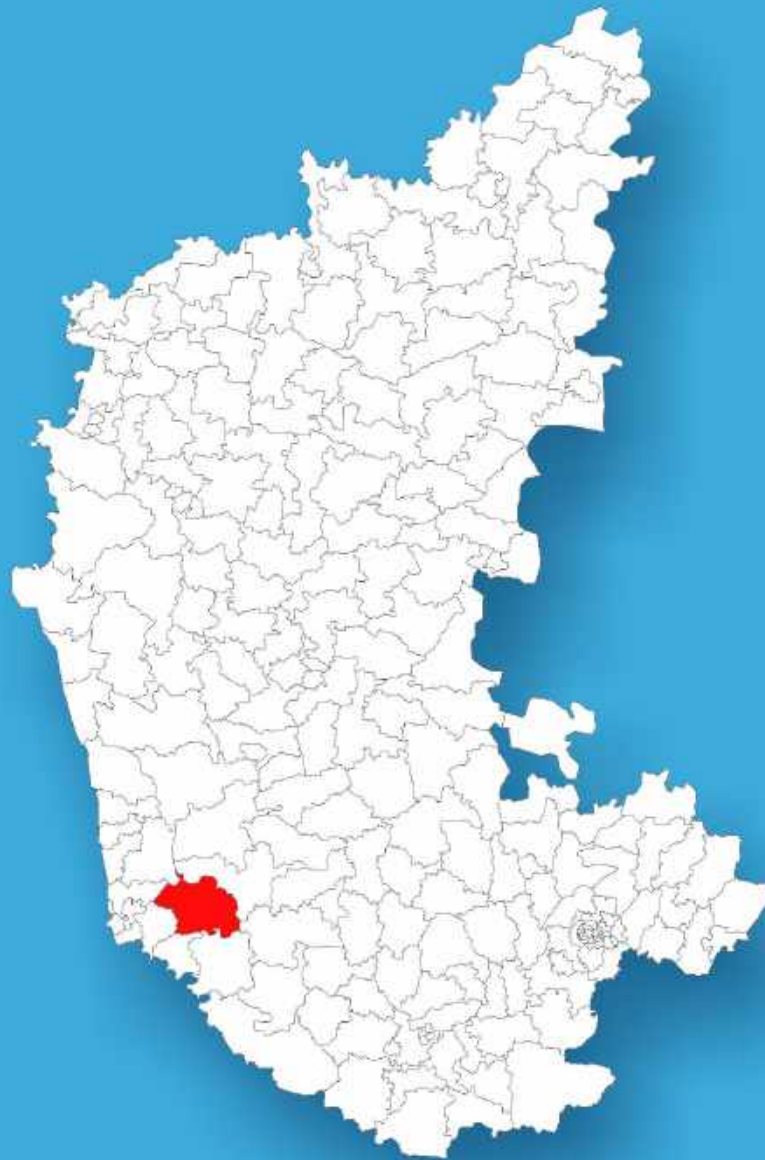




Karnataka

# Assembly Factbook™

Belthangady Assembly Constituency



Key Electoral Data of Belthangady  
Assembly Constituency (Vidhan Sabha)

Karnataka

# Assembly Factbook™

Belthangady Assembly Constituency



Belthangady Vidhan Sabha

**Editor & Director**

Dr. R.K. Thukral

**Research Editor**

Dr. Shafeeq Rahman

**Compiled, Researched and Published by  
Datanet India Pvt. Ltd.**

D-100, 1st Floor,

Okhla Industrial Area, Phase-I,

New Delhi- 110020.

Ph.: 91-11- 43580781-84

Email : support@indiastatpublications.com

Website : <http://www.indiastatelections.com>

**Online Book Store :**

[www.indiastatpublications.com](http://www.indiastatpublications.com)

**Report No. :** AFB/KA-200-0125

**ISBN :** 978-93-5802-052-6

**First Edition :** January, 2018

**Eighth Updated Edition :** January, 2025

**Price :** Rs.11500/-

US\$ 310

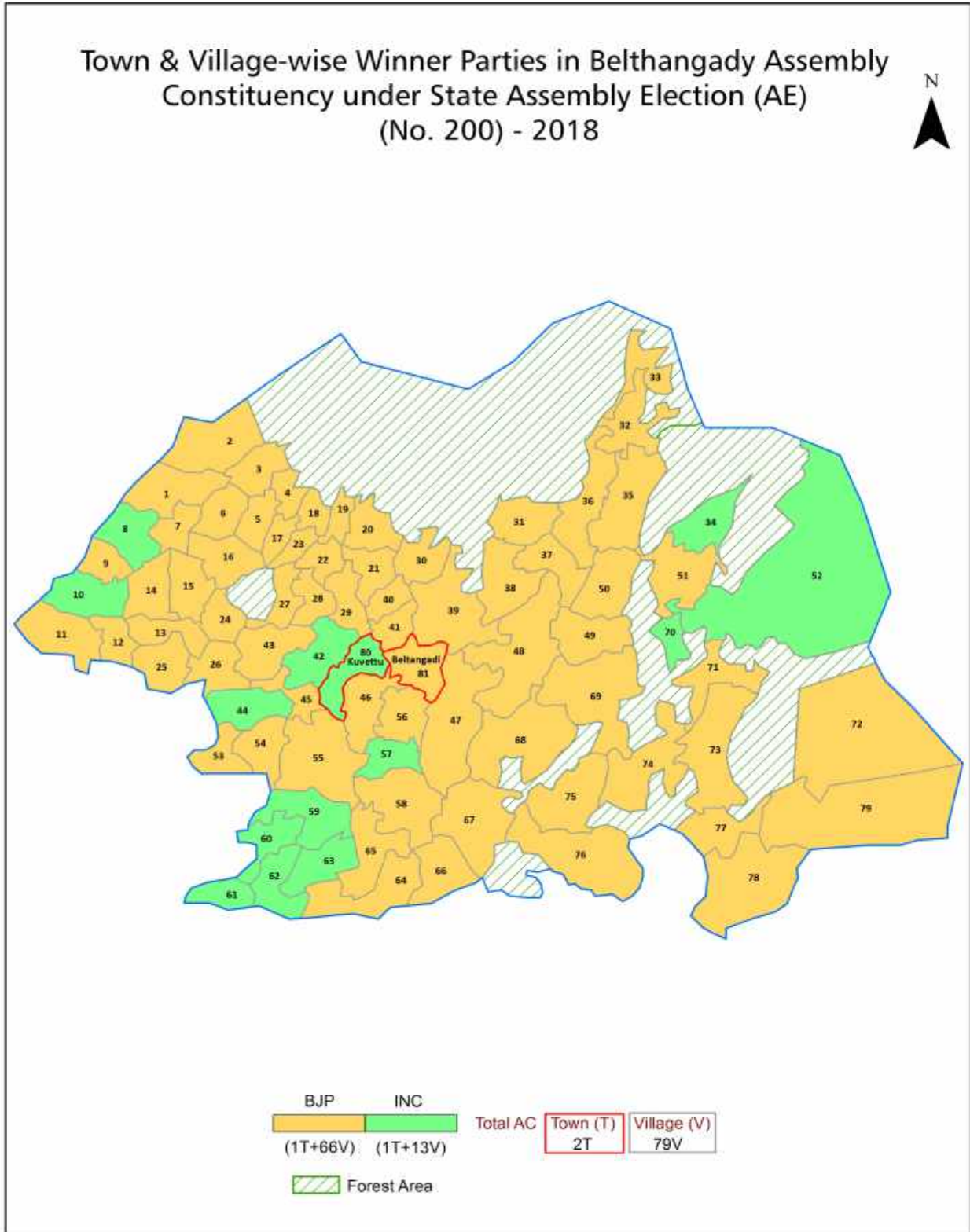
**© Datanet India Pvt. Ltd.**

All rights reserved. No part of this book may be reproduced, stored in a retrieval system or transmitted in any form or by any means, mechanical photocopying, photographing, scanning, recording or otherwise without the prior written permission of the publisher. Please refer to Disclaimer at page no. 187 for the use of this publication.

Printed in India

No.	Particulars	Page No.
	<b>Introduction</b>	
1	Assembly Constituency - (Vidhan Sabha) at a Glance   Features of Assembly as per Delimitation Commission of India (2008)	1-2
	<b>Location and Political Maps</b>	
2	Location Map   Boundaries of Assembly Constituency - (Vidhan Sabha) in District   Boundaries of Assembly Constituency under Parliamentary Constituency - (Lok Sabha)   Town & Village-wise Winner Parties- 2024, 2023, 2019, 2018, 2014 and 2013	3-11
	<b>Administrative Setup (2011)</b>	
3	District   Sub-district   Towns   Villages   Inhabited Villages   Uninhabited Villages   Village Panchayat   Intermediate Panchayat	12-15
	<b>Demographics (2011)</b>	
4	Population   Households   Rural/Urban Population   Towns and Villages by Population Size   Sex Ratio (Total & 0-6 Years)   Religious Population   Social Population   Literacy Rate	16-17
	<b>Electoral Features</b>	
5	Important Dates of Last Elections Held   Electors by Gender   Service Electors   Voters   Voters Turnout   Polling Stations & Average Number of Electors per Polling Station   Electors by Age Group   Present Elected Representatives	18-23
	<b>Historical Summary Election Results</b>	
6	Vote Share of Major Parties   Winning Margin (Number & Percentage)   Polarity of Parties   Summary Result of Assembly Segment of Parliamentary Elections 2024, 2019, 2014, 2009, 2004 and 1999   Summary Result of Assembly Elections 2023, 2018, 2013, 2008, 2004, 1999, 1994, 1989, 1985, 1983, 1978, 1972, 1967, 1962 and 1957	24-47
	<b>Polling Station Level Election Results</b>	
7	Name and Number of Polling Station 2024, 2023, 2019, 2018, 2014 and 2013   Polling Station-wise Electors, Voters & Voters Turnout 2024, 2023, 2019, 2018, 2014 and 2013   Polling Station wise Elections Results 2024, 2023, 2019, 2018, 2014 and 2013	48-167
	<b>Share of Assembly Constituency</b>	
8	Share of Assembly Constituency - (Vidhan Sabha) in State, District and Parliamentary Constituency - (Lok Sabha)	168
	<b>Socio-Economic Amenities (2011)</b>	
9	Access to Administrative Units   Agricultural, Manufacturing and Industrial Commodities   Demographic Indicators   Education   Health & Manpower   Drinking Water Supply   Sanitation   Entertainment and Recreations Infrastructure   Power   Food Allocation Distribution and Marketing of Agriculture Commodities Infrastructure   Transport and Road Infrastructure   Communication   Banking and Financial Services   Land Use   Irrigation Source	170-184
10	<b>Abbreviation &amp; Sources</b>	185-186
11	<b>Disclaimer</b>	187

Location & Political Map





## Administrative Setup

### List of Village Panchayat & Intermediate Panchayat (Block) Name - 2011

Village Name	Village Panchayat Name	Intermediate Panchayat Name
Andinje	Andinje	Beltangadi
Arambodi	Arambodi	Beltangadi
Badagakaranduru	Aladangadi	Beltangadi
Badakodi	Hosangady	Beltangadi
Bajire	Venooru	Beltangadi
Balenja	Balenja	Beltangadi
Bandaru	Bandaru	Beltangadi
Barya	Barya	Beltangadi
Belalu	Belalu	Beltangadi
Charmadi	Charmadi	Beltangadi
Chibidre	Charmadi	Beltangadi
Dharmasthala	Dharmasthala	Beltangadi
Gardadi	Padangadi	Beltangadi
Gunduri	Arambodi	Beltangadi
Hathyadka	Arasinamakki	Beltangadi
Hosangadi	Hosangady	Beltangadi
Ilanthila	Ilanthila	Beltangadi
Indabettu	Indabettu	Beltangadi
Kadirudyavara	Mithabagilu	Beltangadi
Kalamanja	Nidgal(Kalmanja)	Beltangadi
Kalanja	Nidle	Beltangadi
Kaliya	Kaliya	Beltangadi
Kaniyooru	Kaniyooru	Beltangadi
Kanyady	Nada	Beltangadi
Karambaru	Shirlalu	Beltangadi
Karaya	Thannirupantha	Beltangadi
Karimanelu	Venooru	Beltangadi
Kashipatna	Kashipatna	Beltangadi
Kokkada	Kokkada	Beltangadi

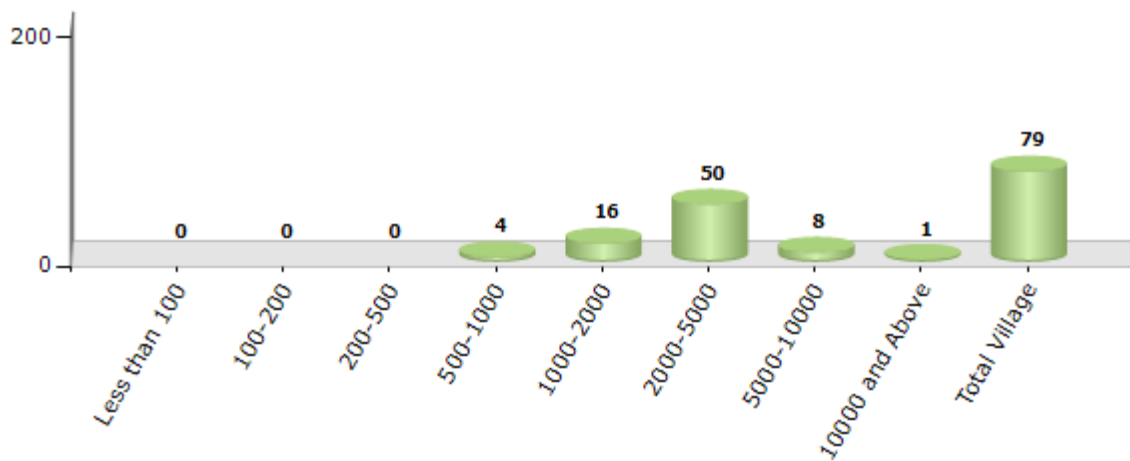
Contd....

Demographic

Number of Villages by Population Size - 2011

Less than 100	100-200	200-500	500-1000	1000-2000	2000-5000	5000-10000	10000 and Above	Total Village
0	0	0	4	16	50	8	1	79

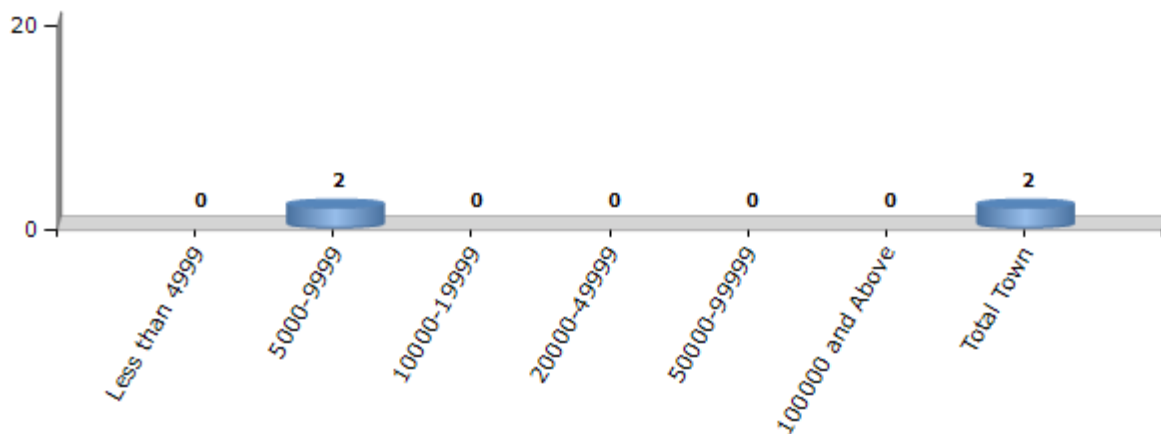
Number of Villages by Population Size - 2011



Number of Towns by Population Size - 2011

Less than 4999	5000-9999	10000-19999	20000-49999	50000-99999	100000 and Above	Total Town
0	2	0	0	0	0	2

Number of Towns by Population Size - 2011

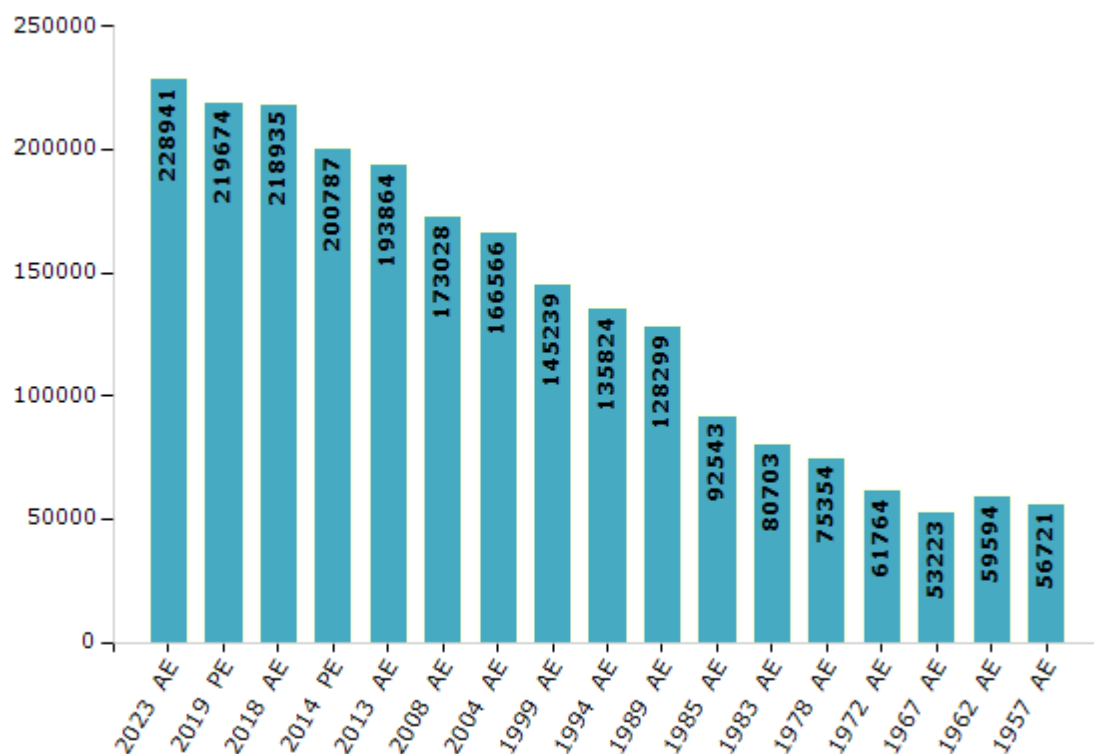


## Electoral Features

### Electors by Male & Female

Year	Male	Female	Others	Total	Year	Male	Female	Others	Total
2023 AE	113842	115098	1	228941	1999 AE	72185	73054	-	145239
2019 PE	109556	110117	1	219674	1994 AE	67763	68061	-	135824
2018 AE	109428	109506	1	218935	1989 AE	63781	64518	-	128299
2014 PE	101764	99023	0	200787	1985 AE	46695	45848	-	92543
2013 AE	98576	95288	0	193864	1983 AE	40479	40224	-	80703
2009 PE	-	-	-	-	1978 AE	38124	37230	-	75354
2008 AE	88007	85021	-	173028	1972 AE	30946	30818	-	61764
2004 PE	-	-	-	-	1967 AE	-	-	-	53223
2004 AE	83076	83490	-	166566	1962 AE	-	-	-	59594
1999 PE	-	-	-	-	1957 AE	-	-	-	56721

Number of Electors



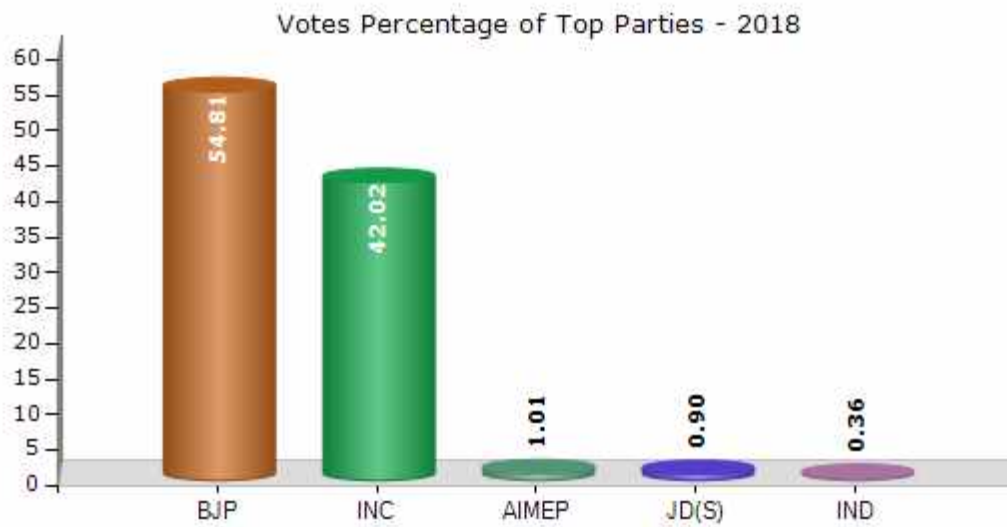
Note : AE : Assembly Election, PE : Assembly Segment of Parliamentary Election



## Historical Summary Election Results

### Summary Result of Assembly Election - 2018

Candidate Name	Party	Votes	Votes %
Harish Poonja	BJP	98417	54.81
K.Vasantha Bangera	INC	75443	42.02
Jagannatha. M	AIMEP	1806	1.01
Sumathi S Hegde	JD(S)	1612	0.9
Venkatesha Bende	IND	654	0.36
U.M. Syed Hassan	IND	373	0.21
	NOTA	1245	0.69



## Polling Station Level Election Results

### Number and Name of Polling Stations (PS) (2023)

Number of Polling Stations	Name of Polling Stations	Number of Polling Stations	Name of Polling Stations
1	Gram Panchayat Office Hall, Naravi	22	Dakshina Kannada Zilla Panchayat Senior Primary School, Charmadi (North Part)
2	Dakshina Kannada Zilla Panchayat Senior Primary School, Naravi (South Side)	23	Dakshina Kannada Zilla Panchayat Higher Primary School, Charmadi (West Side)
3	Dakshina Kannada Zilla Panchayat Senior Primary School, Naravi (North Part)	24	Rajiv Gandhi Seva Kendra, Charmadi
4	Dakshina Kannada Zilla Panchayat Senior Primary School, Naravi (East Side)	25	Dakshina Kannada Zilla Panchayat Senior Primary School, Kadirudyavara
5	Dakshina Kannada Zilla Panchayat Senior Primary School, Kutluru (South Side)	26	Dakshina Kannada Zilla Panchayat Senior Primary School, Kodialbail, Kanarpa (South), Kadirudyavara Village
6	Dakshina Kannada Zilla Panchayat Senior Primary School, Kutluru (North Part)	27	Dakshina Kannada Zilla Panchayat Higher Primary School, Kodialbail, Kanarpa (East Side)
7	Dakshina Kannada Zilla Panchayat Senior Primary School Sulkerimogru Village	28	Dakshina Kannadazilla Panchayat Senior Primary School, Bangadi, Indabettu (South Side)
8	Dakshina Kannada District Panchayat Junior Primary School Navara	29	Dakshina Kannada Zilla Panchayat Higher Primary School, Bangadi Indabettu (North Side)
9	Dakshina Kannada Zilla Panchayat Senior Primary School, Shirlalu (Upper Building)	30	Dakshina Kannada Zilla Panchayat Senior Primary School, Devanari, Indabettu (East Side)
10	Dakshina Kannada Zilla Panchayat Higher Primary School, Shirlalu (Bottom Building)	31	Dakshina Kannada Zilla Panchayat Senior Primary School, Devanari, Indabettu (North Part)
11	Aided Senior Primary School Savanalu (West Side)	32	Dakshina Kannada Zilla Panchayat Advanced Senior Primary School, Kanyadi (East Side)
12	Aided Senior Primary School Savanalu (South Side)	33	Dakshina Kannada Zilla Panchayat Advanced Senior Primary School, Kanyadi-1 (West Side)
13	Dakshina Kannada Zilla Panchayat Senior Primary School Navur (North Part)	34	Dakshina Kannada Zilla Panchayat Senior Primary School, Nada (North Part)
14	Dakshina Kannada Zilla Panchayat Senior Primary School, Navur (South Side)	35	Dakshina Kannada Zilla Panchayat Senior Primary School, Nada (West Side)
15	Anganwadi Centre, Ukkuda, Elaniru, Malavantige Village	36	Dakshina Kannada Zilla Panchayat Senior Primary School, Nada (East Side)
16	D.K.G.P.Hi.Primary School, Kajake, Malavantige Village	37	Government Junior Primary School, Surya, Nada Village
17	Dakshina Kannada Zilla Panchayat Junior Primary School, Kariyalu, Malavantige Village	38	Dakshina Kannada Zilla Panchayat Senior Primary School, Karambaru (East Side)
18	Dakshina Kannada Zilla Panchayat Senior Primary School, Mittabagilu, Bhandarikodi	39	Dakshina Kannada Zilla Panchayat Senior Primary School, Karambaru (West Side)
19	Dakshina Kannada District Senior Primary School, Mittabagilu, Kukkavu	40	Dakshina Kannada Zilla Panchayat Senior Primary School, Badagakarandur (North Part)
20	Dakshina Kannada Zilla Panchayat Senior Primary School, Killur, Mittabagilu	41	Dakshina Kannada Zilla Panchayat Senior Primary School, Badagakarandur (South Side)
21	Dakshina Kannada Zilla Panchayat Senior Primary School, Charmadi (East Side)	42	Dakshina Kannada Zilla Panchayat Senior Primary School, Pilya

Contd....

Polling Station Level Election Results

Polling Station-wise Votes Secured by Overall Top Five Parties in Belthangady Assembly in Assembly Election (AE) under Dakshina Kannada Parliamentary Constituency in Karnataka (2023)

Number of Polling Station	Winner - Harish Poonja (BJP)	Runner-up - Rakshith Shivaram (INC)	3rd - Akbar Belthangady (SDPI)	4th - Ashraf Alikunhi Mundaje (JD(S))	5th - Adithya Narayana Kollaje (SKP)	NOTA	Other	Total Votes Secured
36	319	270	9	0	1	3	1	603
37	464	253	1	2	0	2	1	723
38	368	267	5	2	4	8	5	659
39	406	325	8	1	2	5	3	750
40	310	497	9	1	1	5	5	828
41	424	341	8	0	3	2	3	781
42	464	473	5	1	3	4	5	955
43	481	218	1	3	0	5	4	712
44	408	193	3	0	2	1	1	608
45	636	395	5	6	1	6	5	1054
46	522	576	6	2	1	0	5	1112
47	627	405	35	2	2	1	4	1076
48	433	470	7	2	1	1	1	915
49	561	462	5	2	2	3	2	1037
50	367	482	5	1	0	5	1	861
51	165	306	4	2	2	6	6	491
52	368	440	5	4	2	10	7	836
53	523	360	4	8	2	10	6	913
54	595	371	4	6	4	1	6	987
55	419	340	5	0	1	6	2	773
56	564	514	6	4	4	6	5	1103
57	469	339	15	3	4	3	3	836
58	523	286	2	2	0	5	8	826
59	517	375	1	3	0	1	4	901
60	498	515	3	0	0	1	2	1019
61	703	423	5	3	0	1	2	1137
62	402	223	5	4	4	7	4	649
63	429	511	57	1	1	5	1	1005
64	345	342	5	1	3	2	1	699
65	581	521	4	1	1	2	5	1115
66	485	235	11	1	1	5	4	742
67	541	355	9	4	0	3	10	922
68	415	415	67	5	4	6	6	918
69	294	569	98	1	0	7	2	971
70	338	241	12	3	0	4	2	600

Contd....

## Polling Station Level Election Results

### Winner, Runner-up and 3rd Party Position & Winning Margin According to Polling Stations in Belthangady Assembly in Assembly Election (AE) under Dakshina Kannada Parliamentary Constituency in Karnataka (2023)

Polling Station Number	Winner Party	Winner Votes (%)	Runner-up Party	Runner-up Votes (%)	Winning Margin Votes (%)	Third Party	Third Party Votes (%)	Other Votes (%)
71	BJP	268 (59.29)	INC	174 (38.5)	94 (20.79)	JD(S)	3 (0.66)	7 (1.55)
72	BJP	441 (61.85)	INC	249 (34.92)	192 (26.93)	SDPI	6 (0.84)	17 (2.38)
73	INC	396 (51.9)	BJP	356 (46.66)	40 (5.24)	SDPI	2 (0.26)	9 (1.18)
74	BJP	399 (54.81)	INC	306 (42.03)	93 (12.78)	SDPI	9 (1.24)	14 (1.92)
75	INC	673 (67.37)	BJP	301 (30.13)	372 (37.24)	SDPI	20 (2)	5 (0.5)
76	BJP	373 (57.21)	INC	273 (41.87)	100 (15.34)	SDPI	3 (0.46)	3 (0.46)
77	BJP	478 (67.13)	INC	218 (30.62)	260 (36.51)	SDPI	6 (0.84)	10 (1.4)
78	BJP	323 (56.57)	INC	232 (40.63)	91 (15.94)	SDPI	11 (1.93)	5 (0.88)
79	INC	424 (63.1)	BJP	239 (35.57)	185 (27.53)	AAP	3 (0.45)	6 (0.89)
80	INC	229 (54.92)	BJP	183 (43.88)	46 (11.04)	SDPI	1 (0.24)	4 (0.96)
81	INC	438 (52.71)	BJP	376 (45.25)	62 (7.46)	JD(S)	6 (0.72)	11 (1.32)
82	BJP	311 (58.46)	INC	216 (40.6)	95 (17.86)	JD(S)	2 (0.38)	3 (0.56)
83	INC	561 (60.65)	BJP	334 (36.11)	227 (24.54)	SDPI	9 (0.97)	21 (2.27)
84	BJP	628 (56.68)	INC	442 (39.89)	186 (16.79)	SDPI	23 (2.08)	15 (1.35)
85	INC	503 (71.75)	BJP	195 (27.82)	308 (43.93)	SDPI	0 (0)	3 (0.43)
86	BJP	76 (73.08)	INC	27 (25.96)	49 (47.12)	TP	1 (0.96)	0 (0)
87	BJP	566 (56.43)	INC	419 (41.77)	147 (14.66)	JD(S)	5 (0.5)	13 (1.3)
88	BJP	499 (65.14)	INC	244 (31.85)	255 (33.29)	SDPI	10 (1.31)	13 (1.7)
89	BJP	565 (75.33)	INC	172 (22.93)	393 (52.4)	AAP	3 (0.4)	10 (1.33)
90	BJP	452 (61.33)	INC	273 (37.04)	179 (24.29)	SDPI	3 (0.41)	9 (1.22)
91	BJP	237 (60.93)	INC	143 (36.76)	94 (24.17)	SDPI	8 (2.06)	1 (0.26)
92	BJP	393 (62.09)	INC	229 (36.18)	164 (25.91)	AAP	3 (0.47)	8 (1.26)
93	INC	355 (59.17)	BJP	236 (39.33)	119 (19.84)	SDPI	4 (0.67)	5 (0.83)
94	BJP	405 (70.93)	INC	152 (26.62)	253 (44.31)	JD(S)	7 (1.23)	7 (1.23)
95	BJP	689 (70.38)	INC	273 (27.89)	416 (42.49)	SKP	5 (0.51)	12 (1.23)
96	BJP	605 (60.2)	INC	363 (36.12)	242 (24.08)	SDPI	9 (0.9)	28 (2.79)
97	INC	455 (49.84)	BJP	438 (47.97)	17 (1.87)	SDPI	6 (0.66)	14 (1.53)
98	INC	412 (49.34)	BJP	389 (46.59)	23 (2.75)	SDPI	24 (2.87)	10 (1.2)
99	BJP	430 (62.05)	INC	242 (34.92)	188 (27.13)	SDPI	7 (1.01)	14 (2.02)
100	BJP	299 (59.8)	INC	192 (38.4)	107 (21.4)	TP	4 (0.8)	5 (1)
101	BJP	424 (74.65)	INC	133 (23.42)	291 (51.23)	JD(S)	3 (0.53)	8 (1.41)
102	INC	366 (51.12)	BJP	327 (45.67)	39 (5.45)	SDPI	11 (1.54)	12 (1.68)
103	INC	266 (58.59)	BJP	176 (38.77)	90 (19.82)	JD(S)	3 (0.66)	9 (1.98)
104	BJP	327 (58.92)	INC	225 (40.54)	102 (18.38)	SDPI	1 (0.18)	2 (0.36)
105	BJP	176 (64.94)	INC	86 (31.73)	90 (33.21)	SDPI	2 (0.74)	7 (2.58)

Contd....

## Socio-Economic Amenities - Rural

### Access to Education Facilities

Particulars	Number of Village (% of Population)				
	Available	Not Available	If Not Available (Distance of Nearest Facility)		
			A	B	C
Govt. Primary School	76 (97)	3 (3)	0 (0)	0 (0)	0 (0)
Private Primary School	24 (37)	55 (63)	0 (0)	0 (0)	0 (0)
Govt. Middle School	69 (93)	10 (7)	4 (2)	2 (1)	0 (0)
Private Middle School	20 (34)	59 (66)	0 (0)	0 (0)	0 (0)
Govt. Secondary School	28 (43)	51 (57)	28 (30)	10 (9)	0 (0)
Private Secondary School	11 (23)	68 (77)	2 (2)	3 (2)	0 (0)
Govt. Senior Secondary School	10 (13)	69 (87)	14 (14)	22 (22)	6 (6)
Private Senior Secondary School	6 (15)	73 (85)	7 (8)	11 (16)	3 (5)
Govt. Arts and Science Degree College	2 (2)	77 (98)	0 (0)	10 (13)	13 (10)
Private Arts and Science Degree College	2 (7)	77 (93)	3 (4)	12 (22)	37 (42)
Govt. Engineering College	0 (0)	79 (100)	0 (0)	0 (0)	2 (3)
Private Engineering College	1 (5)	78 (95)	1 (1)	10 (16)	65 (74)
Govt. Medicine College	0 (0)	79 (100)	0 (0)	0 (0)	0 (0)
Private Medicine College	0 (0)	79 (100)	3 (3)	16 (21)	60 (76)
Govt. Management Institute	0 (0)	79 (100)	1 (1)	1 (1)	77 (98)
Private Management Institute	0 (0)	79 (100)	0 (0)	0 (0)	0 (0)
Govt. Polytechnic	0 (0)	79 (100)	1 (1)	8 (16)	69 (78)
Private Polytechnic	1 (5)	78 (95)	0 (0)	0 (0)	0 (0)
Govt. Vocational Training School/ITI	1 (2)	78 (98)	6 (6)	18 (23)	29 (26)
Private Vocational Training School/ITI	1 (5)	78 (95)	1 (1)	3 (7)	20 (28)
Govt. Non Formal Training Centre	3 (3)	76 (97)	3 (4)	18 (22)	46 (56)
Private Non Formal Training Centre	1 (1)	78 (99)	1 (1)	6 (12)	1 (1)
Govt. School For Disabled	0 (0)	79 (100)	6 (5)	12 (9)	60 (85)
Private School For Disabled	1 (1)	78 (99)	0 (0)	0 (0)	0 (0)
Government Others	0 (0)	79 (100)	0 (0)	0 (0)	1 (1)
Private Others	0 (0)	79 (100)	0 (0)	0 (0)	0 (0)

Note : Distance A : Less than 5 km; B : Between 5-10 km; C : 10+ km.; Source : Data Analysis is based on 2011 Census.

## DISCLAIMER

The Terms of Use and Disclaimer of Datanet India Private Limited (hereinafter referred to as "Datanet") for use of this analysis report of **Belthangady Assembly Constituency (Belthangady Vidhan Sabha)** :-

1. **Assembly Factbook™** is a Registered Trade Mark owned by Datanet.
2. All the maps are sketched and graphical representation only and have not been drawn to the scale and also not to represent the actual geographical area or boundary of the unit.
3. The data for the aforesaid analysis is based on authentic sources and has been culled from the various publications of Census, CSO and NSSO for district and block level data, various central and state government departments, Central & State Elections Commissions and the concerned Returning Officers' releases, Electoral Rolls, Election results and allied publications, internal assessment, surveys, estimates and analysis. Therefore, certain adjustment of data at micro level may have been done to arrive closer to the macro data.
4. Data have been provided on an "As Is" and "As AVAILABLE" basis
5. The colours shown in the maps or diagram and charts of a particular party, alliance or AC are indicative and do not represent them.
6. This publication which includes maps, sheets, graphs and data would be the property under copyright of Datanet only. The user may use these for its internal study, analysis and research purposes. It's public display, re-selling or any commercial uses by the user are not allowed.
7. Datanet has taken due care and caution in compilation and processing of data and allied information, but does not guarantee the accuracy, adequacy or completeness of any information/analysis and will be not responsible for any errors or omissions or for the results obtained from the use of such information/analysis.
8. All the contents for the publication have been culled from various authentic sources and Datanet reasonably believes such sources to be reliable, but does not make any representations, express or implied as to the accuracy or fitness of use of such information. The information or contents of the information/analysis do not constitute advice and should not be relied upon in making (or refraining from making) any decision. Any reliance placed upon the information provided by Datanet is the sole responsibility and strictly at the user's risk.
9. In no event will Datanet be liable for any damages (including, without limitation, damages for loss of business projects, or loss of profits) arising in contract, tort or otherwise from the use of or inability to use any of its contents, or from any action taken (or refrained from being taken) as a result of using the analysis or any of its contents. Datanet its directors, owners, editors, officials, employees, distributor and agents or any associate will not be liable for any errors in the information contained or any consequences arising from the use of the contents of the provided information/analysis.
10. If any provision of these terms and conditions is held invalid or illegal or unenforceable for any reason by any court of competent jurisdiction, such provision shall be severed and the remainder of provisions of the terms and conditions shall continue in full force and effect as if the Term of Use had been executed with the invalid, illegal or unenforceable provision eliminated.
11. If there are any discrepancies in the information provided, please bring it to attention of Datanet for suitable rectification measures.



**Buy Online This Complete Book At**  
**Datanet India eBooks Store**

[www.indiastatpublications.com](http://www.indiastatpublications.com)

or go directly at

[http://www.indiastatpublications.com/  
Assembly\\_factbook/Karnataka/Dakshina\\_Kannada/  
Belthangady](http://www.indiastatpublications.com/Assembly_factbook/Karnataka/Dakshina_Kannada/Belthangady)

 **indiastat**elections

ISBN - 978-93-5802-052-6



9 789358 020526