



Karnataka

Assembly Factbook™

Mangalore City North Assembly Constituency



Key Electoral Data of Mangalore City North
Assembly Constituency (Vidhan Sabha)

Karnataka

Assembly Factbook™

Mangalore City North Assembly Constituency



Mangalore City North Vidhan Sabha

Editor & Director

Dr. R.K. Thukral

Research Editor

Dr. Shafeeq Rahman

Compiled, Researched and Published by Datanet India Pvt. Ltd.

D-100, 1st Floor,

Okhla Industrial Area, Phase-I,

New Delhi- 110020.

Ph.: 91-11- 43580781-84

Email : support@indiastatpublications.com

Website : <http://www.indiastatelections.com>

Online Book Store :

www.indiastatpublications.com

Report No. : AFB/KA-202-0125

ISBN : 978-93-5802-018-2

First Edition : January, 2018

Eighth Updated Edition : January, 2025

Price : Rs.11500/-

US\$ 310

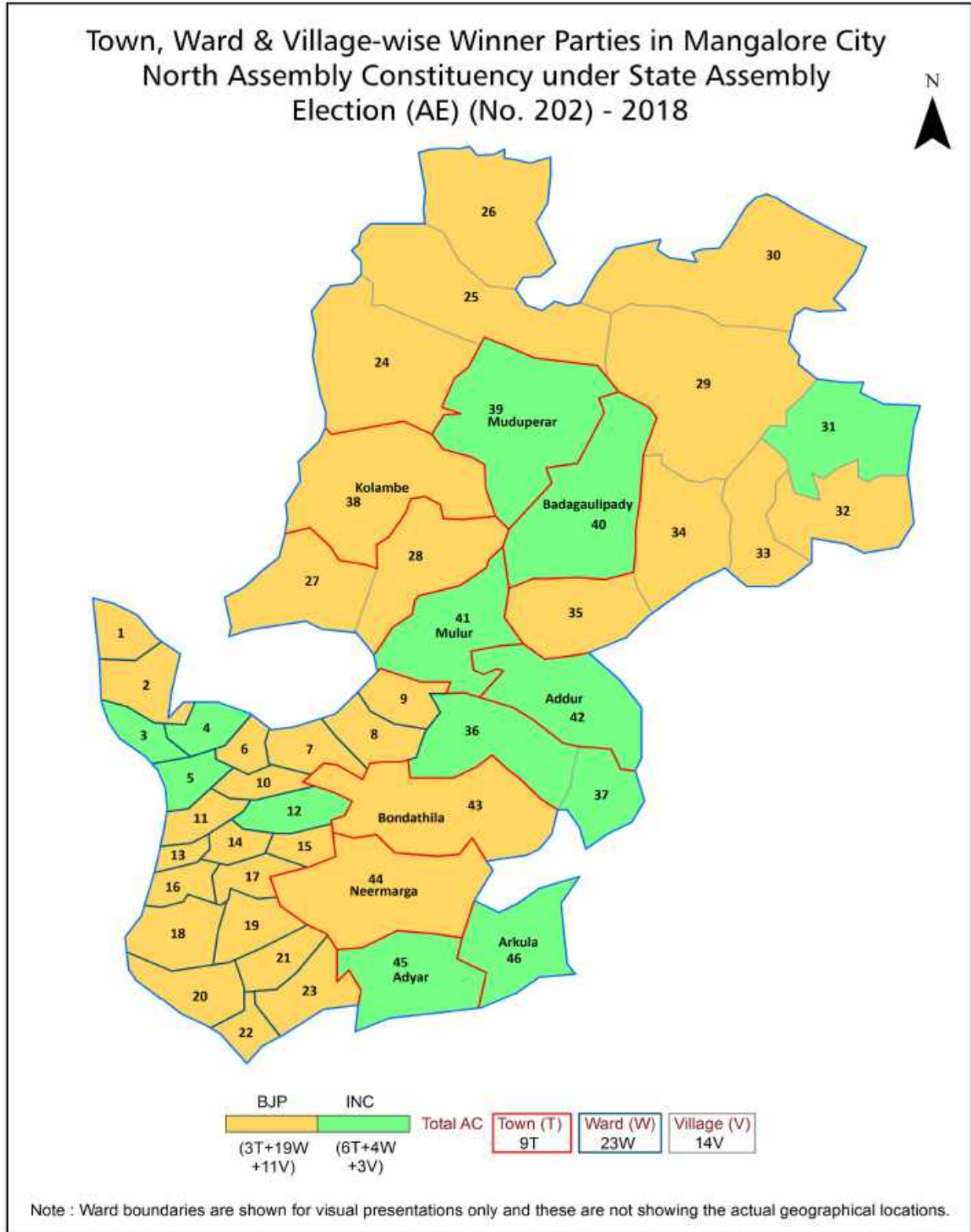
© Datanet India Pvt. Ltd.

All rights reserved. No part of this book may be reproduced, stored in a retrieval system or transmitted in any form or by any means, mechanical photocopying, photographing, scanning, recording or otherwise without the prior written permission of the publisher. Please refer to Disclaimer at page no. 154 for the use of this publication.

Printed in India

No.	Particulars	Page No.
	Introduction	
1	Assembly Constituency - (Vidhan Sabha) at a Glance Features of Assembly as per Delimitation Commission of India (2008)	1-2
	Location and Political Maps	
2	Location Map Boundaries of Assembly Constituency - (Vidhan Sabha) in District Boundaries of Assembly Constituency under Parliamentary Constituency - (Lok Sabha) Town, Ward & Village-wise Winner Parties- 2024, 2019, 2018, 2014 and 2013	3-11
	Administrative Setup (2011)	
3	District Sub-district Towns Villages Inhabited Villages Uninhabited Villages Village Panchayat Intermediate Panchayat	12-14
	Demographics (2011)	
4	Population Households Rural/Urban Population Towns, Ward and Villages by Population Size Sex Ratio (Total & 0-6 Years) Religious Population Social Population Literacy Rate	15-17
	Electoral Features	
5	Important Dates of Last Elections Held Electors by Gender Service Electors Voters Voters Turnout Polling Stations & Average Number of Electors per Polling Station Electors by Age Group Present Elected Representatives	18-23
	Historical Summary Election Results	
6	Vote Share of Major Parties Winning Margin (Number & Percentage) Polarity of Parties Summary Result of Assembly Segment of Parliamentary Elections 2024, 2019, 2014 and 2009 Summary Result of Assembly Elections 2023, 2018, 2013 and 2008	24-34
	Polling Station Level Election Results	
7	Name and Number of Polling Station 2024, 2019, 2018, 2014 & 2013 Polling Station-wise Electors, Voters & Voters Turnout 2024, 2019, 2018, 2014 & 2013 Polling Station wise Elections Results 2024, 2019, 2018, 2014 & 2013	35-134
	Share of Assembly Constituency	
8	Share of Assembly Constituency - (Vidhan Sabha) in State, District and Parliamentary Constituency - (Lok Sabha)	135
	Socio-Economic Amenities (2011)	
9	Access to Administrative Units Agricultural, Manufacturing and Industrial Commodities Demographic Indicators Education Health & Manpower Drinking Water Supply Sanitation Entertainment and Recreations Infrastructure Power Food Allocation Distribution and Marketing of Agriculture Commodities Infrastructure Transport and Road Infrastructure Communication Banking and Financial Services Land Use Irrigation Source	137-151
10	Abbreviation & Sources	152-153
11	Disclaimer	154

Location & Political Map



Administrative Setup

List of Village Panchayat & Intermediate Panchayat (Block) Name - 2011

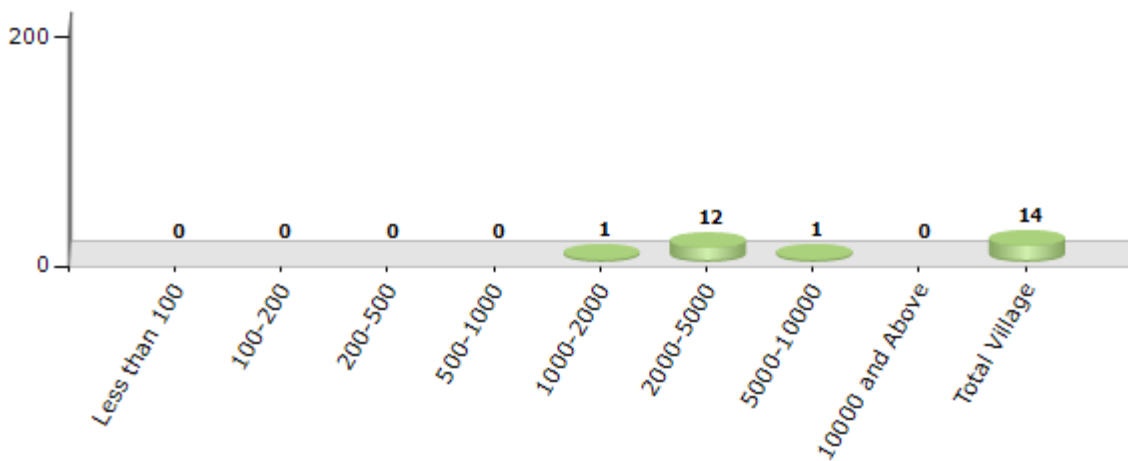
Village Name	Village Panchayat Name	Intermediate Panchayat Name
Adyapady	Kandavara	Mangalore
Badagayedapadavu	Yedapadav	Mangalore
Kandavara	Kandavara	Mangalore
Killenjaru	Kuppepadav	Mangalore
Kolavooru	Kuppepadav	Mangalore
Kompadavu	Muchur	Mangalore
Mallur	Ulaibettu	Mangalore
Mogaru	Ganjimata	Mangalore
Muchur	Muchur	Mangalore
Muthuru	Kuppepadav	Mangalore
Paduperar	Paduperar	Mangalore
Tankaulipady	Ganjimata	Mangalore
Tenkayedapadavu	Yedapadav	Mangalore
Ulaibettu	Ulaibettu	Mangalore

Demographic

Number of Villages by Population Size - 2011

Less than 100	100-200	200-500	500-1000	1000-2000	2000-5000	5000-10000	10000 and Above	Total Village
0	0	0	0	1	12	1	0	14

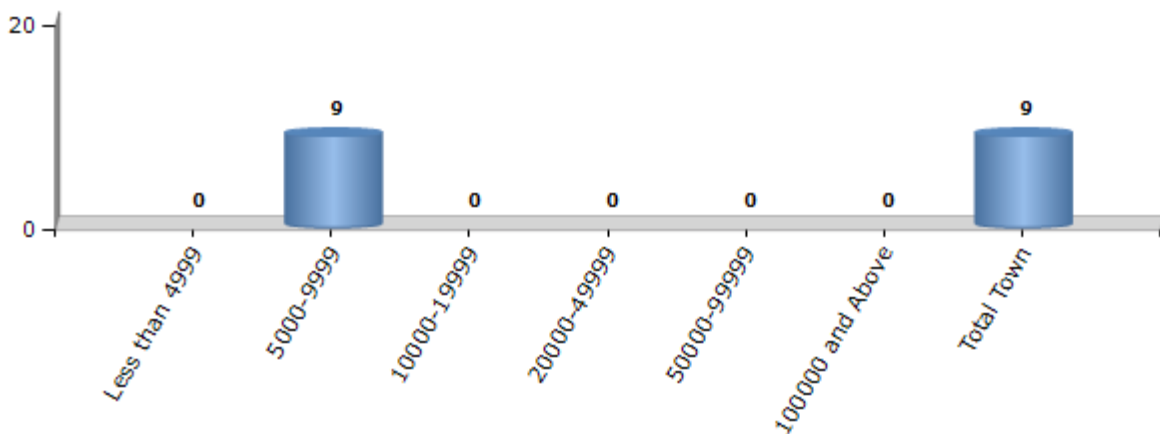
Number of Villages by Population Size - 2011



Number of Towns by Population Size - 2011

Less than 4999	5000-9999	10000-19999	20000-49999	50000-99999	100000 and Above	Total Town
0	9	0	0	0	0	9

Number of Towns by Population Size - 2011

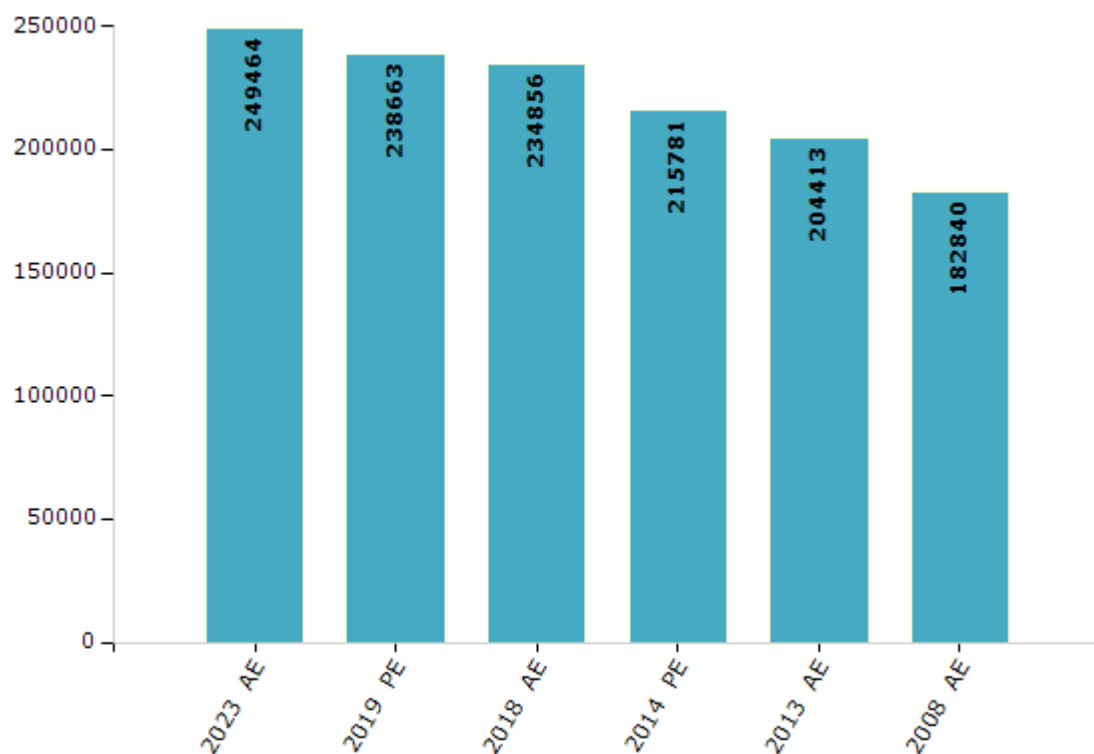


Electoral Features

Electors by Male & Female

Year	Male	Female	Others	Total	Year	Male	Female	Others	Total
2023 AE	120990	128461	13	249464	1999 AE	-	-	-	-
2019 PE	116326	122326	11	238663	1994 AE	-	-	-	-
2018 AE	114723	120126	7	234856	1989 AE	-	-	-	-
2014 PE	105796	109985	0	215781	1985 AE	-	-	-	-
2013 AE	100012	104401	0	204413	1983 AE	-	-	-	-
2009 PE	-	-	-	-	1978 AE	-	-	-	-
2008 AE	88900	93940	-	182840	1972 AE	-	-	-	-
2004 PE	-	-	-	-	1967 AE	-	-	-	-
2004 AE	-	-	-	-	1962 AE	-	-	-	-
1999 PE	-	-	-	-	1957 AE	-	-	-	-

Number of Electors

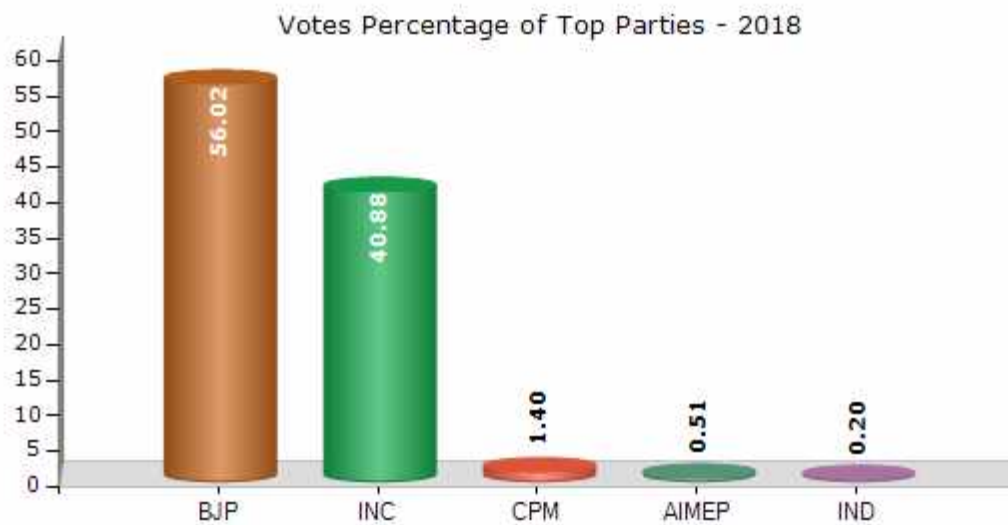


Note : AE : Assembly Election, PE : Assembly Segment of Parliamentary Election

Historical Summary Election Results

Summary Result of Assembly Election - 2018

Candidate Name	Party	Votes	Votes %
Dr.Bharath Shetty. Y	BJP	98648	56.02
B.A.Mohiuddin Bava	INC	72000	40.88
Muneer Katipalla	CPM	2472	1.4
P.M. Ahammad	AIMEP	900	0.51
Maxim Pinto	IND	355	0.2
Suresh.B.Salian	ABHM	303	0.17
Supreeth Kumar Poojary	LAD	260	0.15
	NOTA	1166	0.66



Polling Station Level Election Results

Number and Name of Polling Stations (PS) (2018)

Number of Polling Stations	Name of Polling Stations	Number of Polling Stations	Name of Polling Stations
1	Dakshina Kannada Zilla Panchayat Urdu Higher Primary School Mukka (Middle Portion)	20	Dakshina Kannada Zilla Panchayat Higher Primary School, Katipalla, 5th Block, Krishnapura, Katipalla (Main Building Meeting Hall)
2	Anjuman English Medium High School Mukka (North Portion)	21	Dakshina Kannada Zilla Panchayat Higher Primary School, Katipalla, 5th Block, Krishnapura, Katipalla (East Side Room of South Building)
2A	Anjuman English Medium High School Mukka (North Portion)	21A	Dakshina Kannada Zilla Panchayat Higher Primary School, Katipalla, 5th Block, Krishnapura, Katipalla (East Side Room of South Building)
3	Aided K. R. E. C. Higher Primary School, Shrinivasa Nagar, Surathkal (West Portion of New Building)	22	Bramhashri Narayana Guru Industrial Training Centre, 9th Block, Katipalla (North Side Room of Main Building)
4	Aided K. R. E. C. Higher Primary School, Shrinivasa Nagar, Surathkal (East Portion of New Building)	23	Dakshina Kannada Zilla Panchayat Higher Primary School, Katipalla, 2nd Block (East Wing of South Building)
5	Aided K. R. E. C. Higher Primary School, Shrinivasa Nagar, Surathkal (North Portion of New Building)	24	Dakshina Kannada Zilla Panchayat Higher Primary School, Katipalla, 2nd Block (South Wing of Middle Building)
6	Kendriya Model Vasathi School, Middle Surathkal, East Building (North Room)	25	Dakshina Kannada Zilla Panchayat Higher Primary School, Katipalla, 2nd Block (North Room East Wing)
7	Dakshina Kannada Zilla Panchayat Lower Primary School, Krishnapura Munchuru (Old Building)	26	Dakshina Kannada Zilla Panchayat Higher Primary School, Katipalla, 2nd Block (East Portion of Main Building)
7A	Dakshina Kannada Zilla Panchayat Lower Primary School, Krishnapura Munchuru (Old Building)	27	Sri Narayana Guru English Medium Higher Primary School, Block-3 Kattipalla (Main Building East Portion Room)
8	Govt. Model Higher Primary School, Surathkal (West Wing of North Building)	27A	Sri Narayana Guru English Medium Higher Primary School, Block-3 Kattipalla (Main Building East Portion Room)
9	Govt. Model Higher Primary School, Surathkal (Middle Wing)	28	Dakshina Kannada Zilla Panchayat Higher Primary School, Katipalla, 3rd Block (Meeting Hall)
10	Govt. Model Higher Primary School, Surathkal (West Wing of South Building)	29	Chaitanya Public School Katipalla, 4th Block (North Wing Room)
11	D K Zilla Panchayat Model Higher Primary School, Katipalla, 8th Block (East Room of South Building)	30	Chaitanya Public School, Katipalla, 4th Block (South Wing Room)
12	Dakshina Kannada Zilla Panchayat Model Higher Primary School, Katipalla 8th Block (Main Building Meeting Hall)	31	Manglore Mahanagara Palika Sub Division office, Surathkal, Iddya, office Room
13	Dakshina Kannada Zilla Panchayat Higher Primary School, Katipalla 6th Block (East Side North Room of Main Building)	32	Sri Mahalingeshwara English Medium High School, Iddya (North Wing)
14	Dakshina Kannada Zilla Panchayat Higher Primary School, Katipalla 6th Block (East Side of Main Building)	32A	Sri Mahalingeshwara English Medium High School, Iddya (North Wing)
15	Dakshina Kananda Zilla Panchayat Higher Primary School, Katipalla 6th Block (South Wing of Main Building)	33	Sri Govindas College, Surathkal (South Building East Portion Room)
16	Dakshina Kannada Zilla Panchayat Model Muslim Higher Primary School, Katipalla, 7th Block, (Main Building Meeting Hall)	34	Vidyadayini English Medium Higher Primary School Idya Surathkal (North Room of West Building)
17	D. K. Z Panchayat Model Muslim Higher Primary School, Katipalla, 7th Block (West Side Room of Main Building)	34A	Vidyadayini English Medium Higher Primary School Idya Surathkal (North Room of West Building)
18	Dakshina Kannada Zilla Panchayat Model Muslim Higher Primary School, Katipalla, 7th Block (North Side Room of East Building)	35	Mahalingeshwara English Medium Higher Primary School, Surathkal (East Wing of South Building)
19	Dakshina Kannada Zilla Panchayat Model Muslim Higher Primary School, Katipalla, 7th Block, (South Portion of East Building)	36	Mahalingeshwara English Medium Higher Primary School, Surathkal (North Wing of West Building)

Contd....

Polling Station Level Election Results

Polling Station-wise Votes Secured by Overall Top Five Parties in Mangalore City North Assembly in Assembly Election (AE) under Dakshina Kannada Parliamentary Constituency in Karnataka (2018)

Number of Polling Station	Winner - Dr.Bharath Shetty. Y (BJP)	Runner-up - B.A.Mohiuddin Bava (INC)	3rd - Muneer Katipalla (CPM)	4th - P.M. Ahammad (AIMEP)	5th - Maxim Pinto (IND)	NOTA	Other	Total Votes Secured
32	299	245	2	0	1	2	1	550
32A	294	241	4	4	1	5	1	550
33	703	208	2	1	2	7	3	926
34	421	162	0	3	0	10	2	598
34A	430	147	2	1	0	5	0	585
35	162	313	5	1	1	5	3	490
36	561	372	10	4	4	2	3	956
37	556	285	14	7	5	4	7	878
38	355	343	17	3	2	2	2	724
39	390	546	24	4	2	8	1	975
40	343	196	1	1	1	3	2	547
40A	344	157	11	1	0	0	1	514
41	554	173	9	1	1	6	3	747
41A	302	88	5	1	0	2	2	400
42	485	143	3	1	0	9	0	641
43	415	76	3	1	3	2	3	503
44	592	169	4	4	0	8	2	779
45	502	125	5	2	1	1	0	636
46	574	350	16	3	1	9	5	958
47	605	320	11	8	2	8	3	957
48	498	219	7	4	0	4	2	734
49	548	186	9	3	0	7	1	754
50	418	98	6	2	0	1	3	528
51	498	112	2	5	2	9	1	629
52	466	116	2	2	2	2	1	591
53	388	123	28	3	0	3	3	548
54	824	177	8	2	3	19	2	1035
55	436	96	4	6	3	3	8	556
56	504	92	4	3	1	4	3	611
57	273	120	5	0	1	1	1	401
58	128	526	21	2	0	2	0	679
59	151	225	6	1	2	1	2	388
60	779	105	11	8	0	6	5	914
61	499	161	12	1	1	5	1	680
62	302	95	4	1	2	5	0	409

Contd....

Polling Station Level Election Results

Winner, Runner-up and 3rd Party Position & Winning Margin According to Polling Stations in Mangalore City North Assembly in Assembly Election (AE) under Dakshina Kannada Parliamentary Constituency in Karnataka (2018)

Polling Station Number	Winner Party	Winner Votes (%)	Runner-up Party	Runner-up Votes (%)	Winning Margin Votes (%)	Third Party	Third Party Votes (%)	Other Votes (%)
63	BJP	356 (64.49)	INC	177 (32.07)	179 (32.42)	CPM	10 (1.81)	9 (1.63)
64	INC	481 (56.79)	BJP	338 (39.91)	143 (16.88)	CPM	13 (1.53)	15 (1.77)
65	INC	292 (50.34)	BJP	274 (47.24)	18 (3.1)	CPM	9 (1.55)	5 (0.86)
66	INC	313 (52.25)	BJP	270 (45.08)	43 (7.17)	CPM	4 (0.67)	12 (2)
67	INC	435 (51.91)	BJP	369 (44.03)	66 (7.88)	CPM	19 (2.27)	15 (1.79)
68	BJP	350 (56.27)	INC	245 (39.39)	105 (16.88)	CPM	18 (2.89)	9 (1.45)
69	BJP	259 (56.92)	INC	180 (39.56)	79 (17.36)	CPM	7 (1.54)	9 (1.98)
70	INC	564 (59.87)	BJP	353 (37.47)	211 (22.4)	CPM	15 (1.59)	10 (1.06)
71	INC	564 (54.65)	BJP	396 (38.37)	168 (16.28)	CPM	58 (5.62)	14 (1.36)
72	BJP	709 (65.11)	INC	346 (31.77)	363 (33.34)	CPM	19 (1.74)	15 (1.38)
73	BJP	555 (70.34)	INC	184 (23.32)	371 (47.02)	CPM	34 (4.31)	16 (2.03)
74	BJP	498 (64.68)	INC	242 (31.43)	256 (33.25)	CPM	12 (1.56)	18 (2.34)
75	BJP	574 (62.87)	INC	314 (34.39)	260 (28.48)	CPM	10 (1.1)	15 (1.64)
76	BJP	628 (71.44)	INC	226 (25.71)	402 (45.73)	CPM	9 (1.02)	16 (1.82)
77	BJP	282 (73.63)	INC	97 (25.33)	185 (48.3)	AIMEP	2 (0.52)	2 (0.52)
78	BJP	495 (69.04)	INC	198 (27.62)	297 (41.42)	CPM	9 (1.26)	15 (2.09)
79	BJP	413 (56.65)	INC	294 (40.33)	119 (16.32)	AIMEP	6 (0.82)	16 (2.19)
80	BJP	486 (69.03)	INC	192 (27.27)	294 (41.76)	AIMEP	5 (0.71)	21 (2.98)
81	BJP	413 (60.38)	INC	246 (35.96)	167 (24.42)	CPM	7 (1.02)	18 (2.63)
82	BJP	548 (55.63)	INC	419 (42.54)	129 (13.09)	CPM	7 (0.71)	11 (1.12)
83	BJP	475 (62.34)	INC	263 (34.51)	212 (27.83)	CPM	7 (0.92)	17 (2.23)
84	BJP	228 (65.33)	INC	106 (30.37)	122 (34.96)	CPM	5 (1.43)	10 (2.87)
85	BJP	524 (64.06)	INC	280 (34.23)	244 (29.83)	CPM	2 (0.24)	12 (1.47)
86	BJP	365 (55.3)	INC	286 (43.33)	79 (11.97)	CPM	3 (0.45)	6 (0.91)
87	BJP	498 (59.29)	INC	318 (37.86)	180 (21.43)	CPM	6 (0.71)	18 (2.14)
88	BJP	421 (64.67)	INC	218 (33.49)	203 (31.18)	CPM	5 (0.77)	7 (1.08)
89	BJP	648 (56.69)	INC	452 (39.55)	196 (17.14)	CPM	14 (1.22)	29 (2.54)
90	BJP	422 (69.29)	INC	178 (29.23)	244 (40.06)	CPM	2 (0.33)	7 (1.15)
91	BJP	208 (74.55)	INC	68 (24.37)	140 (50.18)	LAD	2 (0.72)	1 (0.36)
92	BJP	431 (64.42)	INC	228 (34.08)	203 (30.34)	CPM	3 (0.45)	7 (1.05)
93	BJP	626 (64.6)	INC	300 (30.96)	326 (33.64)	CPM	18 (1.86)	25 (2.58)
94	BJP	715 (64.65)	INC	360 (32.55)	355 (32.1)	CPM	10 (0.9)	21 (1.9)
95	BJP	411 (72.11)	INC	151 (26.49)	260 (45.62)	CPM	3 (0.53)	5 (0.88)
96	BJP	397 (59.08)	INC	254 (37.8)	143 (21.28)	CPM	11 (1.64)	10 (1.49)
97	BJP	506 (64.46)	INC	256 (32.61)	250 (31.85)	AIMEP	5 (0.64)	18 (2.29)

Contd....

Socio-Economic Amenities - Rural

Access to Education Facilities

Particulars	Number of Village (% of Population)				
	Available	Not Available	If Not Available (Distance of Nearest Facility)		
			A	B	C
Govt. Primary School	14 (100)	0 (0)	0 (0)	0 (0)	0 (0)
Private Primary School	4 (39)	10 (61)	0 (0)	0 (0)	0 (0)
Govt. Middle School	10 (77)	4 (23)	2 (10)	1 (6)	0 (0)
Private Middle School	5 (44)	9 (56)	0 (0)	0 (0)	0 (0)
Govt. Secondary School	5 (30)	9 (70)	4 (25)	0 (0)	0 (0)
Private Secondary School	4 (38)	10 (62)	1 (9)	2 (15)	0 (0)
Govt. Senior Secondary School	1 (4)	13 (96)	4 (30)	6 (34)	1 (9)
Private Senior Secondary School	2 (23)	12 (77)	0 (0)	0 (0)	0 (0)
Govt. Arts and Science Degree College	0 (0)	14 (100)	0 (0)	0 (0)	0 (0)
Private Arts and Science Degree College	0 (0)	14 (100)	1 (9)	3 (18)	10 (74)
Govt. Engineering College	0 (0)	14 (100)	0 (0)	1 (9)	11 (76)
Private Engineering College	0 (0)	14 (100)	0 (0)	1 (9)	1 (6)
Govt. Medicine College	0 (0)	14 (100)	0 (0)	0 (0)	0 (0)
Private Medicine College	0 (0)	14 (100)	2 (17)	0 (0)	12 (83)
Govt. Management Institute	0 (0)	14 (100)	0 (0)	0 (0)	14 (100)
Private Management Institute	0 (0)	14 (100)	0 (0)	0 (0)	0 (0)
Govt. Polytechnic	0 (0)	14 (100)	0 (0)	0 (0)	13 (91)
Private Polytechnic	1 (9)	13 (91)	0 (0)	0 (0)	0 (0)
Govt. Vocational Training School/ITI	0 (0)	14 (100)	0 (0)	0 (0)	14 (100)
Private Vocational Training School/ITI	0 (0)	14 (100)	0 (0)	0 (0)	0 (0)
Govt. Non Formal Training Centre	0 (0)	14 (100)	0 (0)	0 (0)	14 (100)
Private Non Formal Training Centre	0 (0)	14 (100)	0 (0)	0 (0)	0 (0)
Govt. School For Disabled	0 (0)	14 (100)	0 (0)	0 (0)	0 (0)
Private School For Disabled	0 (0)	14 (100)	0 (0)	1 (9)	13 (91)
Government Others	0 (0)	14 (100)	0 (0)	0 (0)	1 (4)
Private Others	0 (0)	14 (100)	0 (0)	0 (0)	0 (0)

Note : Distance A : Less than 5 km; B : Between 5-10 km; C : 10+ km.; Source : Data Analysis is based on 2011 Census.

DISCLAIMER

The Terms of Use and Disclaimer of Datanet India Private Limited (hereinafter referred to as "Datanet") for use of this analysis report of **Mangalore City North Assembly Constituency (Mangalore City North Vidhan Sabha) :-**

1. **Assembly Factbook™** is a Registered Trade Mark owned by Datanet.
2. All the maps are sketched and graphical representation only and have not been drawn to the scale and also not to represent the actual geographical area or boundary of the unit.
3. The data for the aforesaid analysis is based on authentic sources and has been culled from the various publications of Census, CSO and NSSO for district and block level data, various central and state government departments, Central & State Elections Commissions and the concerned Returning Officers' releases, Electoral Rolls, Election results and allied publications, internal assessment, surveys, estimates and analysis. Therefore, certain adjustment of data at micro level may have been done to arrive closer to the macro data.
4. Data have been provided on an "As Is" and "As AVAILABLE" basis
5. The colours shown in the maps or diagram and charts of a particular party, alliance or AC are indicative and do not represent them.
6. This publication which includes maps, sheets, graphs and data would be the property under copyright of Datanet only. The user may use these for its internal study, analysis and research purposes. It's public display, re-selling or any commercial uses by the user are not allowed.
7. Datanet has taken due care and caution in compilation and processing of data and allied information, but does not guarantee the accuracy, adequacy or completeness of any information/analysis and will be not responsible for any errors or omissions or for the results obtained from the use of such information/analysis.
8. All the contents for the publication have been culled from various authentic sources and Datanet reasonably believes such sources to be reliable, but does not make any representations, express or implied as to the accuracy or fitness of use of such information. The information or contents of the information/analysis do not constitute advice and should not be relied upon in making (or refraining from making) any decision. Any reliance placed upon the information provided by Datanet is the sole responsibility and strictly at the user's risk.
9. In no event will Datanet be liable for any damages (including, without limitation, damages for loss of business projects, or loss of profits) arising in contract, tort or otherwise from the use of or inability to use any of its contents, or from any action taken (or refrained from being taken) as a result of using the analysis or any of its contents. Datanet its directors, owners, editors, officials, employees, distributor and agents or any associate will not be liable for any errors in the information contained or any consequences arising from the use of the contents of the provided information/analysis.
10. If any provision of these terms and conditions is held invalid or illegal or unenforceable for any reason by any court of competent jurisdiction, such provision shall be severed and the remainder of provisions of the terms and conditions shall continue in full force and effect as if the Term of Use had been executed with the invalid, illegal or unenforceable provision eliminated.
11. If there are any discrepancies in the information provided, please bring it to attention of Datanet for suitable rectification measures.

Buy Online This Complete Book At
Datanet India eBooks Store

www.indiastatpublications.com

or go directly at

[http://www.indiastatpublications.com/
Assembly_factbook/Karnataka/Dakshina_Kannada/
Mangalore_City_North](http://www.indiastatpublications.com/Assembly_factbook/Karnataka/Dakshina_Kannada/Mangalore_City_North)

 **indiastat**elections

ISBN - 978-93-5802-018-2



9 789358 020182