



Karnataka

# Assembly Factbook™

Puttur Assembly Constituency



Key Electoral Data of Puttur  
Assembly Constituency (Vidhan Sabha)

Karnataka

# Assembly Factbook™

Puttur Assembly Constituency



Puttur Vidhan Sabha

## **Editor & Director**

Dr. R.K. Thukral

## **Research Editor**

Dr. Shafeeq Rahman

## **Compiled, Researched and Published by Datanet India Pvt. Ltd.**

D-100, 1st Floor,

Okhla Industrial Area, Phase-I,

New Delhi- 110020.

Ph.: 91-11- 43580781-84

Email : support@indiastatpublications.com

Website : <http://www.indiastatelections.com>

## **Online Book Store :**

[www.indiastatpublications.com](http://www.indiastatpublications.com)

**Report No. :** AFB/KA-206-0125

**ISBN :** 978-93-5802-049-6

**First Edition :** January, 2018

**Eighth Updated Edition :** January, 2025

**Price :** Rs.11500/-

US\$ 310

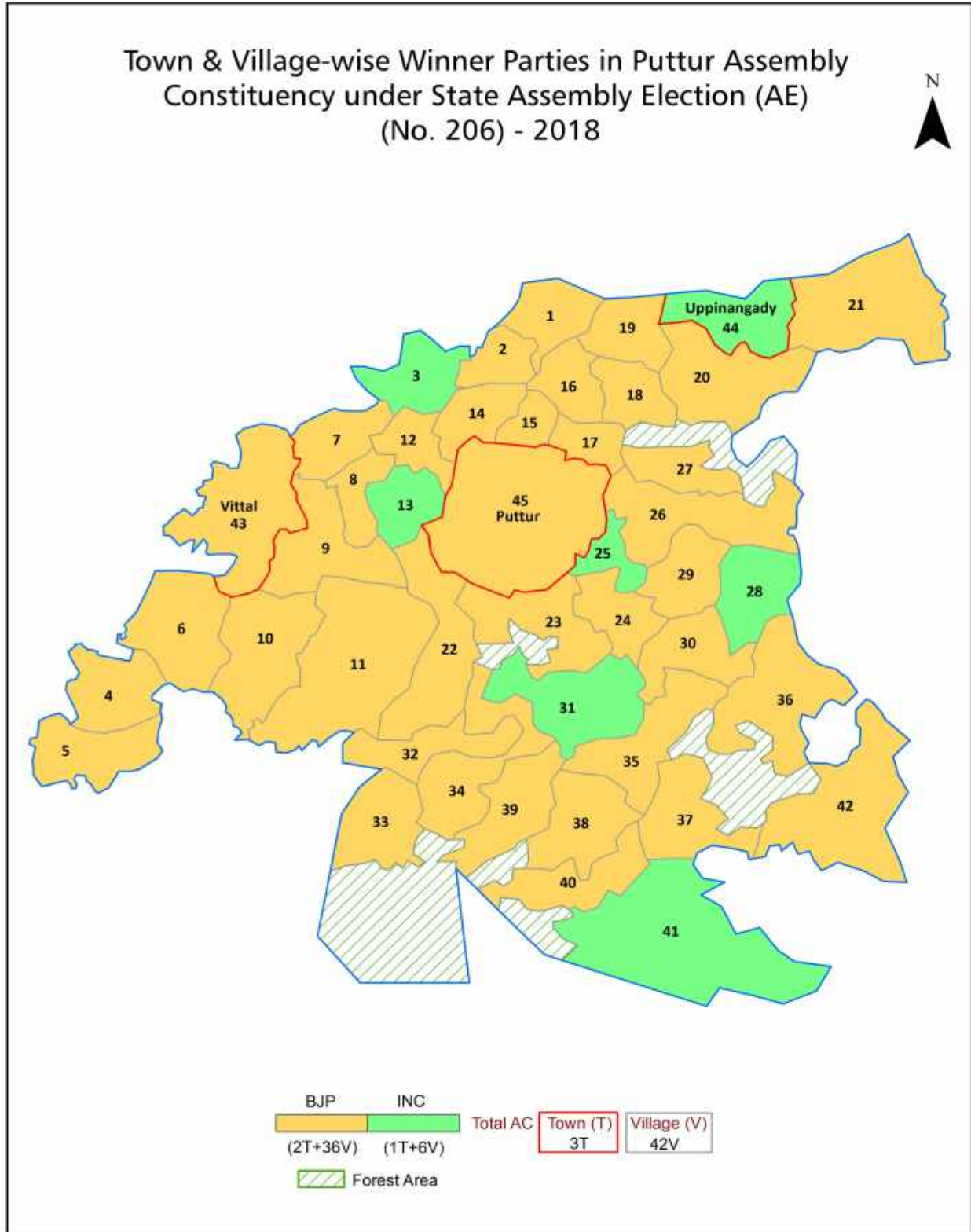
## **© Datanet India Pvt. Ltd.**

All rights reserved. No part of this book may be reproduced, stored in a retrieval system or transmitted in any form or by any means, mechanical photocopying, photographing, scanning, recording or otherwise without the prior written permission of the publisher. Please refer to Disclaimer at page no. 184 for the use of this publication.

Printed in India

No.	Particulars	Page No.
	<b>Introduction</b>	
1	Assembly Constituency - (Vidhan Sabha) at a Glance   Features of Assembly as per Delimitation Commission of India (2008)	1-2
	<b>Location and Political Maps</b>	
2	Location Map   Boundaries of Assembly Constituency - (Vidhan Sabha) in District   Boundaries of Assembly Constituency under Parliamentary Constituency - (Lok Sabha)   Town & Village-wise Winner Parties- 2024, 2023, 2019, 2018, 2014 and 2013	3-11
	<b>Administrative Setup (2011)</b>	
3	District   Sub-district   Towns   Villages   Inhabited Villages   Uninhabited Villages   Village Panchayat   Intermediate Panchayat	12-14
	<b>Demographics (2011)</b>	
4	Population   Households   Rural/Urban Population   Towns and Villages by Population Size   Sex Ratio (Total & 0-6 Years)   Religious Population   Social Population   Literacy Rate	15-16
	<b>Electoral Features</b>	
5	Important Dates of Last Elections Held   Electors by Gender   Service Electors   Voters   Voters Turnout   Polling Stations & Average Number of Electors per Polling Station   Electors by Age Group   Present Elected Representatives	17-22
	<b>Historical Summary Election Results</b>	
6	Vote Share of Major Parties   Winning Margin (Number & Percentage)   Polarity of Parties   Summary Result of Assembly Segment of Parliamentary Elections 2024, 2019, 2014, 2009, 2004 and 1999   Summary Result of Assembly Elections 2023, 2018, 2013, 2008, 2004, 1999, 1994, 1989, 1985, 1983, 1978, 1972, 1967, 1962 and 1957	23-46
	<b>Polling Station Level Election Results</b>	
7	Name and Number of Polling Station 2024, 2023, 2019, 2018, 2014 and 2013   Polling Station-wise Electors, Voters & Voters Turnout 2024, 2023, 2019, 2018, 2014 and 2013   Polling Station wise Elections Results 2024, 2023, 2019, 2018, 2014 and 2013	47-164
	<b>Share of Assembly Constituency</b>	
8	Share of Assembly Constituency - (Vidhan Sabha) in State, District and Parliamentary Constituency - (Lok Sabha)	165
	<b>Socio-Economic Amenities (2011)</b>	
9	Access to Administrative Units   Agricultural, Manufacturing and Industrial Commodities   Demographic Indicators   Education   Health & Manpower   Drinking Water Supply   Sanitation   Entertainment and Recreations Infrastructure   Power   Food Allocation Distribution and Marketing of Agriculture Commodities Infrastructure   Transport and Road Infrastructure   Communication   Banking and Financial Services   Land Use   Irrigation Source	167-181
10	<b>Abbreviation &amp; Sources</b>	182-183
11	<b>Disclaimer</b>	184

Location & Political Map





## Administrative Setup

### List of Village Panchayat & Intermediate Panchayat (Block) Name - 2011

Village Name	Village Panchayat Name	Intermediate Panchayat Name
Alike	Alike	Bantval
Ariyadka	Ariyadka	Puttur
Aryapu (Rural)	Aryapu	Puttur
Badagannur	Badagannur	Puttur
Bajathuru	Bajathuru	Puttur
Balnadu (Rural)	Balnadu (Rural)	Puttur
Bannur (Rural)	Bannuru	Puttur
Bellipadi	Kodimbady	Puttur
Bettampady	Bettampady	Puttur
Biliyur	Perne	Bantval
Chickamudnoor (Rural)	Bannuru	Puttur
Hirebandadi	Hirebandadi	Puttur
Idkidu	Idkidu	Bantval
Irde	Bettampady	Puttur
Kabaka (Rural)	Kabaka	Puttur
Kedambady	Kedambady	Puttur
Kedila	Kedila	Bantval
Kemminje (Rural)	Mundoor	Puttur
Kepu	Kepu	Bantval
Keyyur	Kedambady	Puttur
Kodimbady	Kodimbady	Puttur
Kolthige	Kolthige	Puttur
Kudipadi	Kabaka	Puttur
Kula	Idkidu	Bantval
Kuriya	Aryapu	Puttur
Madnooru	Ariyadka	Puttur
Manila	Peruvai	Bantval
Mundoor	Mundoor	Puttur
Narimogru	Narimogru	Puttur

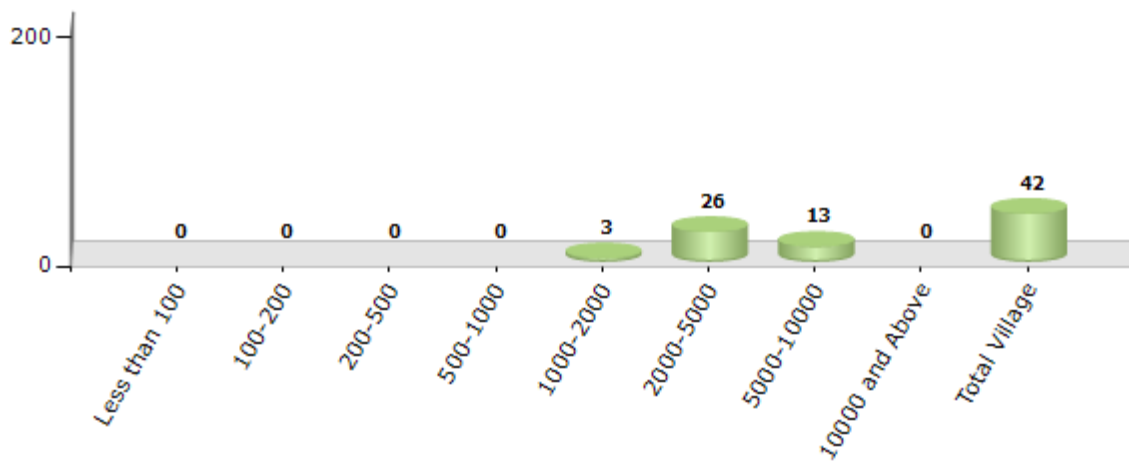
Contd....

## Demographic

### Number of Villages by Population Size - 2011

Less than 100	100-200	200-500	500-1000	1000-2000	2000-5000	5000-10000	10000 and Above	Total Village
0	0	0	0	3	26	13	0	42

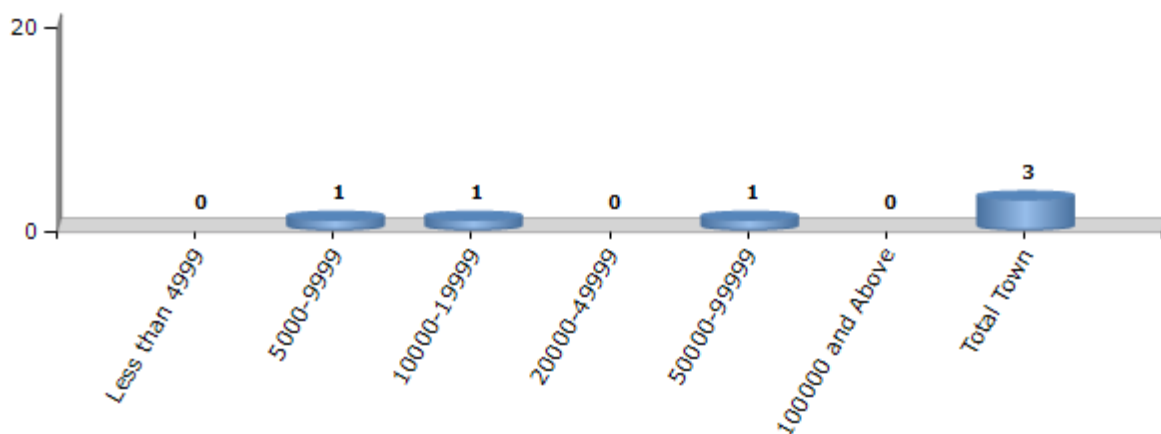
Number of Villages by Population Size - 2011



### Number of Towns by Population Size - 2011

Less than 4999	5000-9999	10000-19999	20000-49999	50000-99999	100000 and Above	Total Town
0	1	1	0	1	0	3

Number of Towns by Population Size - 2011

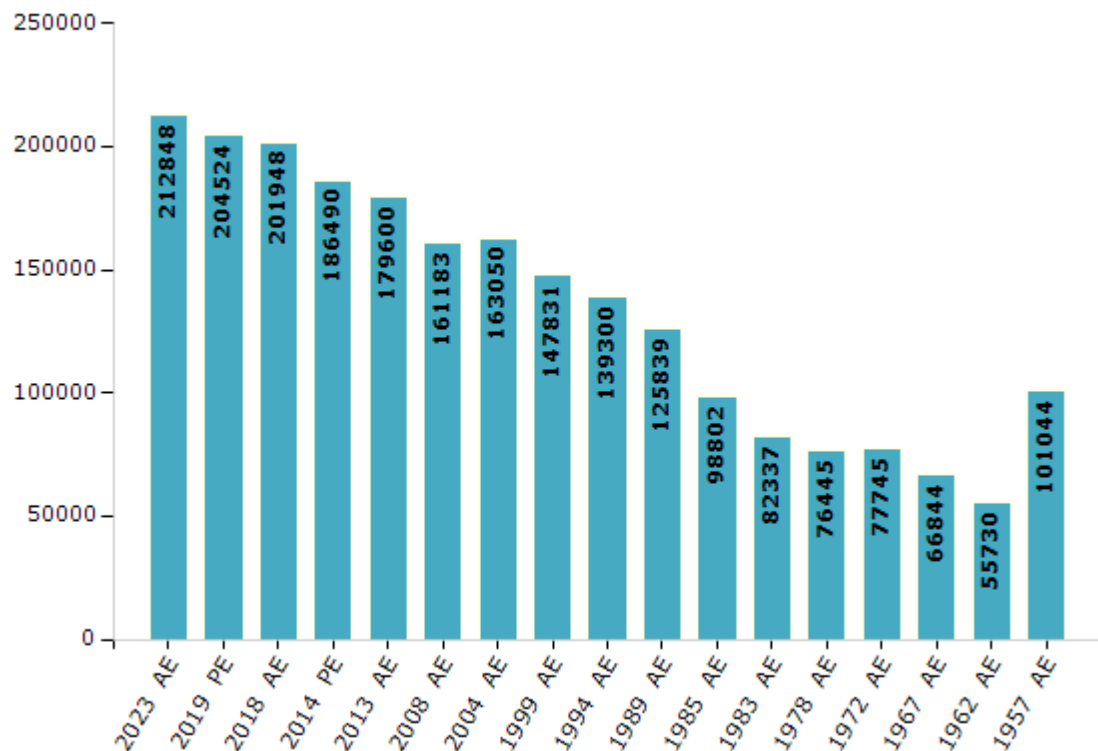


## Electoral Features

### Electors by Male & Female

Year	Male	Female	Others	Total	Year	Male	Female	Others	Total
2023 AE	105005	107840	3	212848	1999 AE	73509	74322	-	147831
2019 PE	101559	102962	3	204524	1994 AE	70820	68480	-	139300
2018 AE	100683	101265	0	201948	1989 AE	64287	61552	-	125839
2014 PE	94368	92122	0	186490	1985 AE	51384	47418	-	98802
2013 AE	91396	88204	0	179600	1983 AE	42582	39755	-	82337
2009 PE	-	-	-	-	1978 AE	41537	34908	-	76445
2008 AE	82174	79009	-	161183	1972 AE	39857	37888	-	77745
2004 PE	-	-	-	-	1967 AE	-	-	-	66844
2004 AE	80909	82141	-	163050	1962 AE	-	-	-	55730
1999 PE	-	-	-	-	1957 AE	-	-	-	101044

Number of Electors



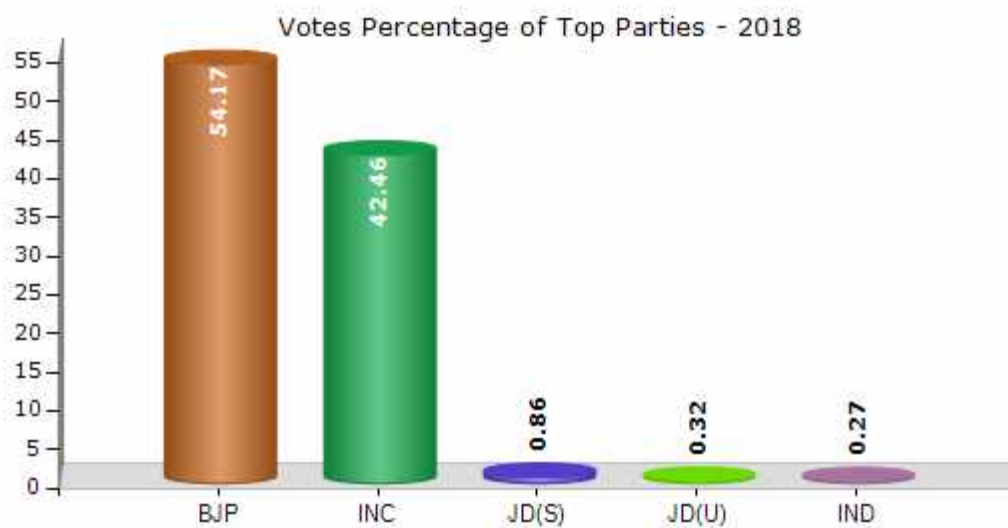
Note : AE : Assembly Election, PE : Assembly Segment of Parliamentary Election



## Historical Summary Election Results

### Summary Result of Assembly Election - 2018

Candidate Name	Party	Votes	Votes %
Sanjeeva Matandoor	BJP	90073	54.17
Shakunthala.T. Shetty	INC	70596	42.46
I. C. Kailas Gowda	JD(S)	1424	0.86
Abdul Majeed Kolpe	JD(U)	527	0.32
Vidyashri. S	IND	454	0.27
Shabana. S. Sheik	AIMEP	425	0.26
B. Shekhar Madavu	PPRP	404	0.24
Chethan Kumar Puttur	IND	344	0.21
M. Sheshappa Rao (M. S. Rao)	SJPL	340	0.2
Amarnatha .B. K.	IND	244	0.15
Abdul Baseer Boodiyar	IND	213	0.13
	NOTA	1227	0.74



## Polling Station Level Election Results

### Number and Name of Polling Stations (PS) (2023)

Number of Polling Stations	Name of Polling Stations	Number of Polling Stations	Name of Polling Stations
1	Dakshina Kannada Zilla Panchayat Senior Primary School, Okkettur, Vitlakasaba (East Side)	22	Dakshina Kannada Zilla Panchayat Advanced Senior Primary School, Kedila Clock (East Side)
2	Dakshina Kannada Zilla Panchayat Senior Primary School, Okkettur, Vitla Kasaba (West Side)	23	Dakshina Kannada Zilla Panchayat Advanced Senior Primary School, Kedila Clock (North Part)
3	Dakshina Kannada Zilla Panchayat Senior Primary School, Meginpet, Vitla	24	Aided Senior Primary School, Kedila
4	Govt First Grade College, Bobbekeru Vitla Kasaba	25	Dakshina Kannada Zilla Panchayat Advanced Senior Primary School, Patrakodi Kedila (Southern Division)
5	Vithala Pre-Graduate College, Vitlaksaba (East Side)	26	Dakshina Kannada Zilla Panchayat Advanced Senior Primary School, Patrakodi Kedila (East Side)
6	Vithala Pre-Graduate College, Vitlakasabha (North Side))	27	Gram Panchayat Office, Perne
7	Vithala Pre-Graduate College, Vitlakasabha (West Baga)	28	Gram Panchayat Office Old Building Perne
8	Vithala Pre-Graduate College, Vitlakasabha (South Side)	29	Dakshina Kannada Zilla Panchayat Senior Primary School, Biliyoor
9	Government Joint High School Bolanti Mogaru Nelligudde Vitla Kasaba	30	Majidiya Dorme Aided Senior Primary School Perne (North Side)
10	Dakshina Kannada Zilla Panchayat Model Senior Primary School, Vitla (North Part)	31	Majidiya Dorme Aided Senior Primary School Perne (South Side)
11	Dakshina Kannada Zilla Panchayat Model Senior Primary School, Vitla (South Side)	32	Dakshina Kannada Zilla Panchayat Senior Primary School, 34 Nekkiladi (East Side)
12	Dakshina Kannada Zilla Panchayat Model Senior Primary School, Vitla (East Side) Centenary Building, Vitla	33	Dakshina Kannada Zilla Panchayat Senior Primary School, 34 Nekkiladi (West Side)
13	Dakshina Kannada Zilla Panchayat Model Senior Primary School, Vitla (West Side) Centenary Building	34	Anganwadi Centre, Subhash Nagar, 34 Nekkiladi
14	Dakshina Kannada Zilla Panchayat Model Senior Primary School. Whitla, (South Side) New Building	35	Santhekatte Anganwadi Center 34-Nekkiladi Village
15	Dakshina Kannada Zilla Panchayat Model Senior Primary School. Whitla, Hoskattada (North Baga)	36	Government Model Advanced Senior Primary School Uppinangadi (Old Building)
16	Saint Rita Aided Senior Primary School, Vitla Kasaba Village (East Side)	37	Government Pre-Graduate College, Uppinangady (North Side)
17	Saint Rita Aided Senior Primary School, Vitla Kasaba Village (West Side)	38	Government Pre-Graduate College, Uppinangady (South Side)
18	Suvarna Karnataka Dakshina Kannada Zilla Panchayat Senior Primary School Mittur Idkidu (North Part)	39	Dakshina Kannada Zilla Panchayat Senior Primary School, Pulitthadi Math, Main Building Uppinangadi
19	Suvarna Karnataka Dakshina Kannada Zilla Panchayat Senior Primary School Mittur Idkidu (South Side)	40	Dakshina Kannada Zilla Panchayat Senior Primary School, Pulitthadi Math, Uppinangadi (Second Building)
20	Govt Senior Primary School Surya (East Side) Idkidu Village	41	Dakshina Kannada Zilla Panchayat Senior Primary School, Hirtheadka, Uppinangadi Village
21	Govt Senior Primary School Surya (West Side) Idkidu Village	42	Dakshina Kannada Zilla Panchayat Senior Primary School, Bajattur (North Side)

Contd....

## Polling Station Level Election Results

### Polling Station-wise Votes Secured by Overall Top Five Parties in Puttur Assembly in Assembly Election (AE) under Dakshina Kannada Parliamentary Constituency in Karnataka (2023)

Number of Polling Station	Winner - Ashok Kumar Rai (INC)	Runner-up - Arun Kumar Puthila (IND)	3rd - Asha Thimmappa (BJP)	4th - Shaffi Bellare (SDPI)	5th - Divyaprabha Gowda (JD(S))	NOTA	Other	Total Votes Secured
36	375	221	102	31	4	2	2	737
37	336	369	173	27	1	4	7	917
38	184	392	145	8	0	3	7	739
39	392	228	41	44	3	3	6	717
40	113	478	234	3	8	2	16	854
41	900	95	57	52	7	5	7	1123
42	282	302	215	12	5	4	12	832
43	404	226	329	17	3	12	17	1008
44	218	425	355	2	9	9	10	1028
45	210	439	296	20	4	7	24	1000
46	181	167	291	32	3	1	7	682
47	485	410	199	7	3	5	14	1123
48	288	309	551	2	4	10	15	1179
49	579	209	267	18	1	3	6	1083
50	163	295	346	2	1	8	11	826
51	200	230	242	0	2	4	8	686
52	271	304	77	0	5	3	18	678
53	382	396	230	5	3	10	14	1040
54	178	147	86	33	4	1	2	451
55	335	263	168	47	2	1	7	823
56	231	334	154	15	6	3	10	753
57	275	312	139	23	3	5	3	760
58	79	266	168	0	5	4	4	526
59	209	315	215	9	7	3	7	765
60	165	373	193	0	2	3	9	745
61	299	487	156	15	6	5	9	977
62	191	461	345	12	4	3	8	1024
63	377	200	62	40	3	4	5	691
64	306	176	79	39	4	4	6	614
65	243	306	204	13	8	3	4	781
66	431	275	233	23	8	1	7	978
67	204	471	220	1	4	3	5	908
68	164	272	174	5	2	3	1	621
69	260	273	134	2	3	0	1	673
70	225	309	140	1	3	1	8	687

Contd....

**Polling Station Level Election Results**

**Winner, Runner-up and 3rd Party Position & Winning Margin According to Polling Stations in Puttur Assembly in Assembly Election (AE) under Dakshina Kannada Parliamentary Constituency in Karnataka (2023)**

Polling Station Number	Winner Party	Winner Votes (%)	Runner-up Party	Runner-up Votes (%)	Winning Margin Votes (%)	Third Party	Third Party Votes (%)	Other Votes (%)
71	INC	546 (46.99)	IND (AKP)	398 (34.25)	148 (12.74)	BJP	177 (15.23)	41 (3.53)
72	INC	471 (45.86)	IND (AKP)	348 (33.89)	123 (11.97)	BJP	164 (15.97)	44 (4.28)
73	INC	363 (45.6)	IND (AKP)	224 (28.14)	139 (17.46)	BJP	187 (23.49)	22 (2.76)
74	INC	486 (46.6)	IND (AKP)	319 (30.58)	167 (16.02)	BJP	196 (18.79)	42 (4.03)
75	INC	539 (66.63)	BJP	145 (17.92)	394 (48.71)	IND (AKP)	80 (9.89)	45 (5.56)
76	IND (AKP)	297 (41.65)	BJP	214 (30.01)	83 (11.64)	INC	185 (25.95)	17 (2.38)
77	BJP	321 (45.92)	IND (AKP)	287 (41.06)	34 (4.86)	INC	81 (11.59)	10 (1.43)
78	IND (AKP)	305 (35.02)	BJP	298 (34.21)	7 (0.81)	INC	247 (28.36)	21 (2.41)
79	IND (AKP)	401 (55.08)	BJP	212 (29.12)	189 (25.96)	INC	100 (13.74)	15 (2.06)
80	INC	321 (34.44)	IND (AKP)	317 (34.01)	4 (0.43)	BJP	278 (29.83)	16 (1.72)
81	INC	288 (38.25)	IND (AKP)	275 (36.52)	13 (1.73)	BJP	176 (23.37)	14 (1.86)
82	IND (AKP)	516 (52.71)	INC	246 (25.13)	270 (27.58)	BJP	194 (19.82)	23 (2.35)
83	INC	279 (38.48)	IND (AKP)	263 (36.28)	16 (2.2)	BJP	167 (23.03)	16 (2.21)
84	INC	346 (49.57)	IND (AKP)	199 (28.51)	147 (21.06)	BJP	116 (16.62)	37 (5.3)
85	INC	413 (49.34)	IND (AKP)	267 (31.9)	146 (17.44)	BJP	139 (16.61)	18 (2.15)
86	IND (AKP)	260 (52)	INC	156 (31.2)	104 (20.8)	BJP	68 (13.6)	16 (3.2)
87	BJP	270 (36.19)	IND (AKP)	242 (32.44)	28 (3.75)	INC	204 (27.35)	30 (4.02)
88	IND (AKP)	357 (43.59)	INC	222 (27.11)	135 (16.48)	BJP	217 (26.5)	23 (2.81)
89	IND (AKP)	183 (45.52)	BJP	124 (30.85)	59 (14.67)	INC	87 (21.64)	8 (1.99)
90	INC	343 (39.38)	IND (AKP)	293 (33.64)	50 (5.74)	BJP	217 (24.91)	18 (2.07)
91	IND (AKP)	488 (45.82)	INC	305 (28.64)	183 (17.18)	BJP	244 (22.91)	28 (2.63)
92	IND (AKP)	302 (46.89)	BJP	164 (25.47)	138 (21.42)	INC	159 (24.69)	19 (2.95)
93	IND (AKP)	336 (51.3)	BJP	159 (24.27)	177 (27.03)	INC	128 (19.54)	32 (4.89)
94	IND (AKP)	401 (53.54)	BJP	178 (23.77)	223 (29.77)	INC	150 (20.03)	20 (2.67)
95	IND (AKP)	411 (41.64)	INC	329 (33.33)	82 (8.31)	BJP	211 (21.38)	36 (3.65)
96	IND (AKP)	292 (57.82)	BJP	105 (20.79)	187 (37.03)	INC	99 (19.6)	9 (1.78)
97	IND (AKP)	277 (48.43)	INC	147 (25.7)	130 (22.73)	BJP	133 (23.25)	15 (2.62)
98	IND (AKP)	301 (63.64)	INC	87 (18.39)	214 (45.25)	BJP	65 (13.74)	20 (4.23)
99	IND (AKP)	386 (54.06)	INC	191 (26.75)	195 (27.31)	BJP	117 (16.39)	20 (2.8)
100	IND (AKP)	267 (43.56)	INC	182 (29.69)	85 (13.87)	BJP	156 (25.45)	8 (1.31)
101	INC	332 (48.4)	IND (AKP)	184 (26.82)	148 (21.58)	BJP	119 (17.35)	51 (7.43)
102	INC	451 (40.59)	IND (AKP)	398 (35.82)	53 (4.77)	BJP	224 (20.16)	38 (3.42)
103	INC	367 (49.39)	IND (AKP)	269 (36.2)	98 (13.19)	BJP	84 (11.31)	23 (3.1)
104	IND (AKP)	241 (46.26)	INC	195 (37.43)	46 (8.83)	BJP	73 (14.01)	12 (2.3)
105	INC	345 (42.96)	IND (AKP)	253 (31.51)	92 (11.45)	BJP	179 (22.29)	26 (3.24)

Contd....

## Socio-Economic Amenities - Rural

### Access to Education Facilities

Particulars	Number of Village (% of Population)				
	Available	Not Available	If Not Available (Distance of Nearest Facility)		
			A	B	C
Govt. Primary School	41 (99)	1 (1)	1 (1)	0 (0)	0 (0)
Private Primary School	13 (38)	29 (62)	0 (0)	0 (0)	0 (0)
Govt. Middle School	38 (95)	4 (5)	2 (2)	0 (0)	0 (0)
Private Middle School	9 (27)	33 (73)	1 (2)	0 (0)	0 (0)
Govt. Secondary School	17 (46)	25 (54)	5 (8)	10 (19)	0 (0)
Private Secondary School	11 (35)	31 (65)	2 (3)	2 (5)	0 (0)
Govt. Senior Secondary School	7 (18)	35 (82)	3 (4)	17 (36)	1 (2)
Private Senior Secondary School	7 (20)	35 (80)	3 (7)	3 (11)	1 (2)
Govt. Arts and Science Degree College	1 (3)	41 (97)	2 (4)	18 (46)	7 (15)
Private Arts and Science Degree College	1 (1)	41 (99)	2 (3)	6 (12)	5 (15)
Govt. Engineering College	0 (0)	42 (100)	0 (0)	0 (0)	4 (9)
Private Engineering College	0 (0)	42 (100)	4 (8)	14 (30)	20 (53)
Govt. Medicine College	0 (0)	42 (100)	0 (0)	0 (0)	0 (0)
Private Medicine College	0 (0)	42 (100)	7 (16)	7 (15)	28 (69)
Govt. Management Institute	0 (0)	42 (100)	3 (6)	12 (24)	25 (63)
Private Management Institute	0 (0)	42 (100)	0 (0)	0 (0)	2 (6)
Govt. Polytechnic	0 (0)	42 (100)	0 (0)	2 (5)	5 (12)
Private Polytechnic	0 (0)	42 (100)	3 (8)	14 (30)	18 (45)
Govt. Vocational Training School/ITI	1 (4)	41 (96)	2 (5)	6 (15)	3 (6)
Private Vocational Training School/ITI	0 (0)	42 (100)	1 (1)	13 (29)	16 (41)
Govt. Non Formal Training Centre	0 (0)	42 (100)	1 (2)	2 (4)	8 (22)
Private Non Formal Training Centre	0 (0)	42 (100)	0 (0)	8 (13)	23 (59)
Govt. School For Disabled	0 (0)	42 (100)	0 (0)	0 (0)	31 (70)
Private School For Disabled	0 (0)	42 (100)	0 (0)	0 (0)	11 (30)
Government Others	1 (4)	41 (96)	0 (0)	0 (0)	0 (0)
Private Others	1 (3)	41 (97)	0 (0)	0 (0)	0 (0)

Note : Distance A : Less than 5 km; B : Between 5-10 km; C : 10+ km.; Source : Data Analysis is based on 2011 Census.

## DISCLAIMER

The Terms of Use and Disclaimer of Datanet India Private Limited (hereinafter referred to as "Datanet") for use of this analysis report of **Puttur Assembly Constituency (Puttur Vidhan Sabha)** :-

1. **Assembly Factbook™** is a Registered Trade Mark owned by Datanet.
2. All the maps are sketched and graphical representation only and have not been drawn to the scale and also not to represent the actual geographical area or boundary of the unit.
3. The data for the aforesaid analysis is based on authentic sources and has been culled from the various publications of Census, CSO and NSSO for district and block level data, various central and state government departments, Central & State Elections Commissions and the concerned Returning Officers' releases, Electoral Rolls, Election results and allied publications, internal assessment, surveys, estimates and analysis. Therefore, certain adjustment of data at micro level may have been done to arrive closer to the macro data.
4. Data have been provided on an "As Is" and "As AVAILABLE" basis
5. The colours shown in the maps or diagram and charts of a particular party, alliance or AC are indicative and do not represent them.
6. This publication which includes maps, sheets, graphs and data would be the property under copyright of Datanet only. The user may use these for its internal study, analysis and research purposes. It's public display, re-selling or any commercial uses by the user are not allowed.
7. Datanet has taken due care and caution in compilation and processing of data and allied information, but does not guarantee the accuracy, adequacy or completeness of any information/analysis and will be not responsible for any errors or omissions or for the results obtained from the use of such information/analysis.
8. All the contents for the publication have been culled from various authentic sources and Datanet reasonably believes such sources to be reliable, but does not make any representations, express or implied as to the accuracy or fitness of use of such information. The information or contents of the information/analysis do not constitute advice and should not be relied upon in making (or refraining from making) any decision. Any reliance placed upon the information provided by Datanet is the sole responsibility and strictly at the user's risk.
9. In no event will Datanet be liable for any damages (including, without limitation, damages for loss of business projects, or loss of profits) arising in contract, tort or otherwise from the use of or inability to use any of its contents, or from any action taken (or refrained from being taken) as a result of using the analysis or any of its contents. Datanet its directors, owners, editors, officials, employees, distributor and agents or any associate will not be liable for any errors in the information contained or any consequences arising from the use of the contents of the provided information/analysis.
10. If any provision of these terms and conditions is held invalid or illegal or unenforceable for any reason by any court of competent jurisdiction, such provision shall be severed and the remainder of provisions of the terms and conditions shall continue in full force and effect as if the Term of Use had been executed with the invalid, illegal or unenforceable provision eliminated.
11. If there are any discrepancies in the information provided, please bring it to attention of Datanet for suitable rectification measures.



**Buy Online This Complete Book At**  
**Datanet India eBooks Store**

[www.indiastatpublications.com](http://www.indiastatpublications.com)

or go directly at

[http://www.indiastatpublications.com/  
Assembly\\_factbook/Karnataka/Dakshina\\_Kannada/ Puttur](http://www.indiastatpublications.com/Assembly_factbook/Karnataka/Dakshina_Kannada/Puttur)

 **indiastat**elections

ISBN : 978-93-5802-049-6



9 789358 020496