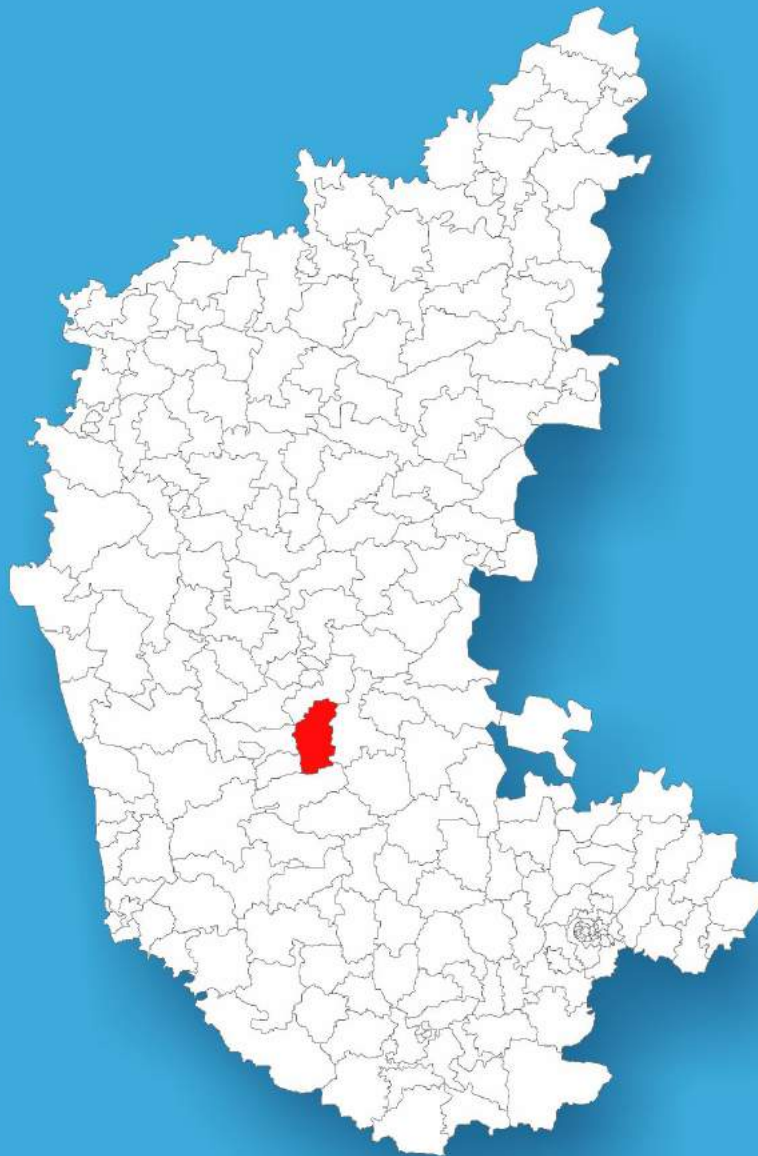




Karnataka

Assembly Factbook™

Channagiri Assembly Constituency

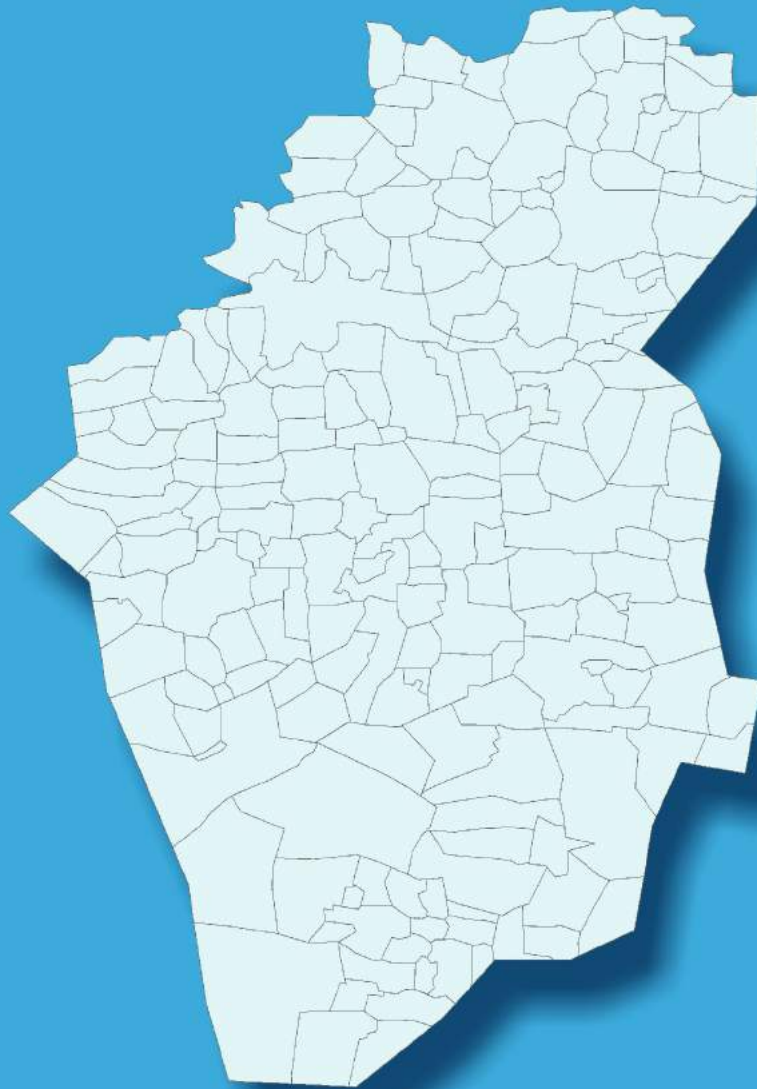


Key Electoral Data of Channagiri
Assembly Constituency (Vidhan Sabha)

Karnataka

Assembly Factbook™

Channagiri Assembly Constituency



Channagiri Vidhan Sabha

Editor & Director

Dr. R.K. Thukral

Research Editor

Dr. Shafeeq Rahman

**Compiled, Researched and Published by
Datanet India Pvt. Ltd.**

D-100, 1st Floor,

Okhla Industrial Area, Phase-I,
New Delhi- 110020.

Ph.: 91-11- 43580781-84

Email : support@indiastatpublications.com

Website : www.indiastatelections.com

Online Book Store :

www.indiastatpublications.com

Report No. : AFB/KA-109-0123

ISBN : 978-93-87130-12-8

First Edition : January, 2018

Sixth Updated Edition : January, 2023

Price : Rs. 11500/-

US\$ 310/-

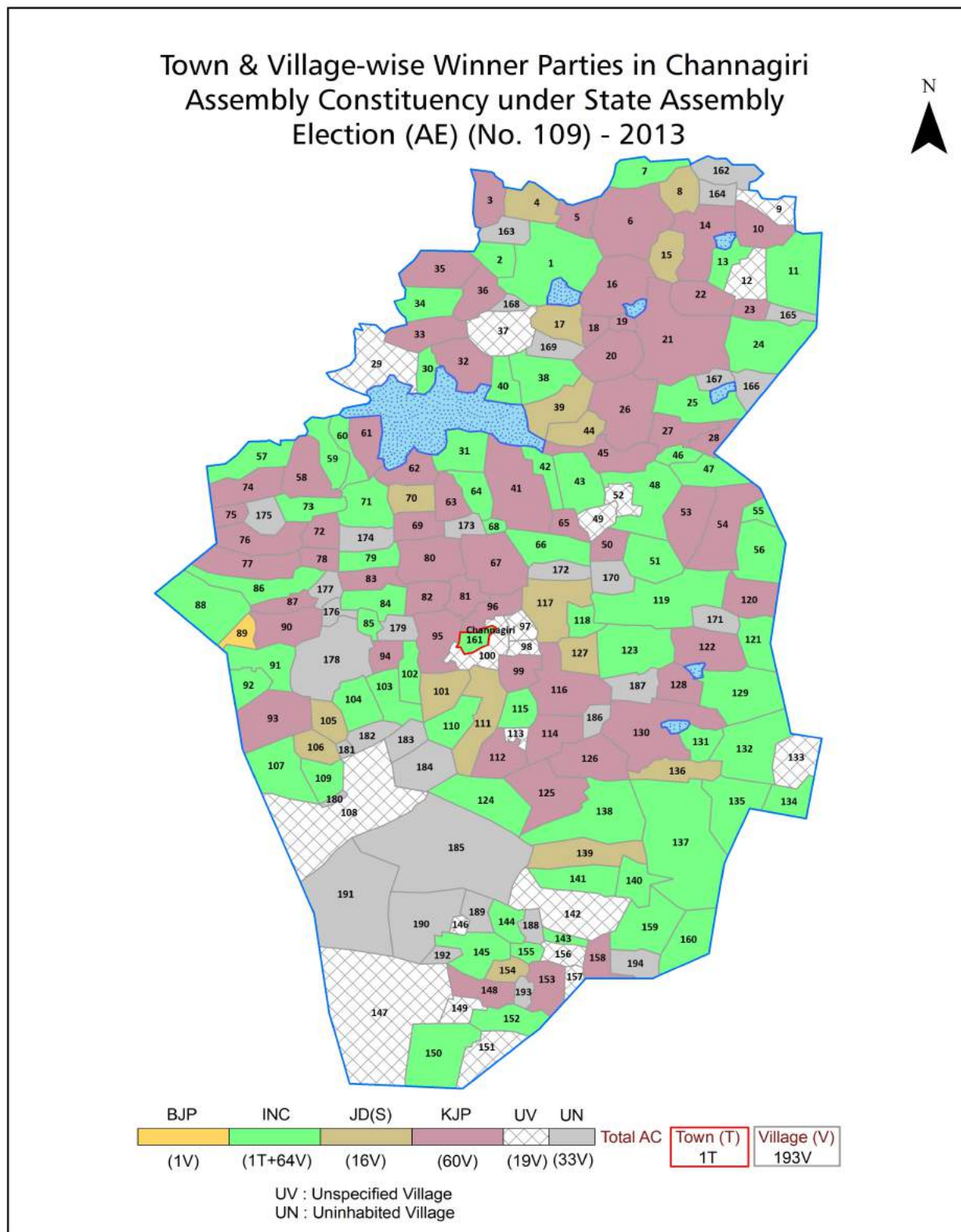
© **Datanet India Pvt. Ltd.**

All rights reserved. No part of this book may be reproduced, stored in a retrieval system or transmitted in any form or by any means, mechanical photocopying, photographing, scanning, recording or otherwise without the prior written permission of the publisher. Please refer to Disclaimer at page no. 193 for the use of this publication.

Printed in India

No.	Particulars	Page No.
	Introduction	
1	Assembly Constituency - (Vidhan Sabha) at a Glance Features of Assembly as per Delimitation Commission of India (2008)	1-2
	Location and Political Maps	
2	Location Map Boundaries of Assembly Constituency - (Vidhan Sabha) in District Boundaries of Assembly Constituency under Parliamentary Constituency - (Lok Sabha) Town & Village-wise Winner Parties- 2019, 2018, 2014, 2013 and 2009	3-10
	Administrative Setup (2011)	
3	District Sub-district Towns Villages Inhabited Villages Uninhabited Villages Village Panchayat Intermediate Panchayat	11-19
	Demographics (2011)	
4	Population Households Rural/Urban Population Towns and Villages by Population Size Sex Ratio (Total & 0-6 Years) Religious Population Social Population Literacy Rate	20-21
	Electoral Features	
5	Important Dates of Last Elections Held Electors by Gender Service Electors Voters Voters Turnout Polling Stations & Average Number of Electors per Polling Station Electors by Age Group Present Elected Representatives	22-27
	Historical Summary Election Results	
6	Vote Share of Major Parties Winning Margin (Number & Percentage) Polarity of Parties Summary Result of Assembly Segment of Parliamentary Elections 2019, 2014, 2009, 2004, 1999 Summary Result of Assembly Elections 2018, 2013, 2008, 2004, 1999, 1994, 1989, 1985, 1983, 1978, 1972, 1967, 1962 and 1957	28-50
	Polling Station Level Election Results	
7	Name and Number of Polling Station 2019, 2018, 2014, 2013 and 2009 Polling Station-wise Electors, Voters & Voters Turnout 2019, 2018, 2014, 2013 and 2009 Polling Station wise Elections Results 2019, 2018, 2014, 2013 and 2009	51-173
	Share of Assembly Constituency	
8	Share of Assembly Constituency - (Vidhan Sabha) in State, District and Parliamentary Constituency - (Lok Sabha)	174
	Socio-Economic Amenities (2011)	
9	Access to Administrative Units Agricultural, Manufacturing and Industrial Commodities Demographic Indicators Education Health & Manpower Drinking Water Supply Sanitation Entertainment and Recreations Infrastructure Power Food Allocation Distribution and Marketing of Agriculture Commodities Infrastructure Transport and Road Infrastructure Communication Banking and Financial Services Land Use Irrigation Source	176-190
10	Abbreviation & Sources	191-192
11	Disclaimer	193

Location & Political Map



Administrative Setup

List of Village Panchayat & Intermediate Panchayat (Block) Name - 2011

Village Name	Village Panchayat Name	Intermediate Panchayat Name
Agarabannihatti	Agarabannihatti	Channagiri
Ajjihalli	Ajjihalli	Channagiri
Alur	Mallapura	Channagiri
Anapura	Ittige	Channagiri
Arasinaghatta	Lingadahalli	Channagiri
Arlikatte	Kakanur	Channagiri
Astapanahalli	Nallur	Channagiri
Bannihatti	Vaddanalu	Channagiri
Basavapura	Channeshapura	Channagiri
Basavapura	Durvigere	Channagiri
Beedugondanahalli	Maravanji	Channagiri
Belliganodu	Belliganodu	Channagiri
Benkikere	Hebbalagere	Channagiri
Bettakaduru	Kanchiganahalu	Channagiri
Bhimanere	Tanigere	Channagiri
Billahalli	Mudigere	Channagiri
Bommenahalli	Nuggehalli	Channagiri
Bulsagara	Bulsagara	Channagiri
Bussenahalli	Mudigere	Channagiri
Byranahalli	Hiremalali	Channagiri
Channagiri (Rural)	Belalagere	Channagiri
Channapura	Kondadahalli	Channagiri
Channeshapura	Hiremalali	Channagiri
Chennenahalli	Chennenahalli	Channagiri
Chickbennur	Belliganodu	Channagiri
Chikgangoor	Chikgangoor	Channagiri
Chikkabbigere	Doddabbigere	Channagiri
Chikkadevarahalli	Devarahalli	Channagiri
Chikkakogalur	Kogaloor	Channagiri

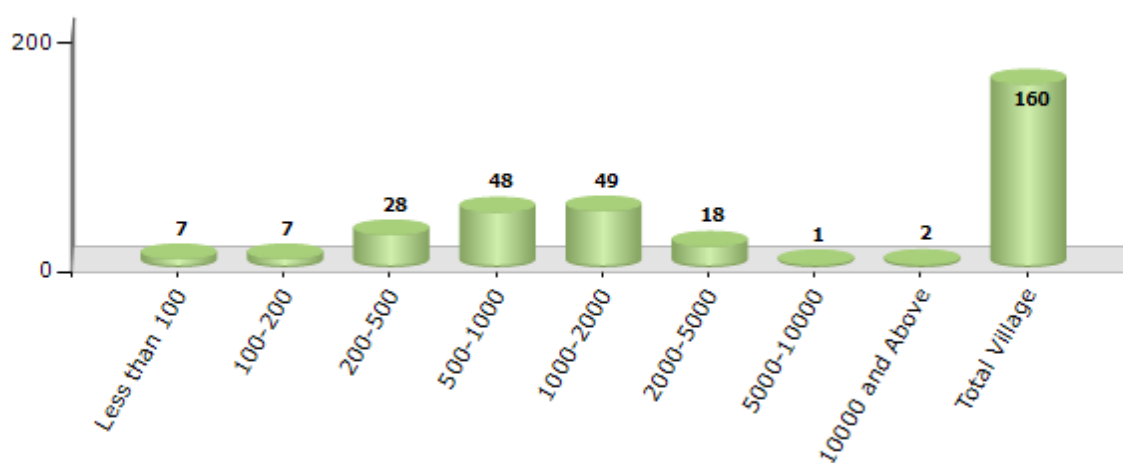
Contd....

Demographic

Number of Villages by Population Size - 2011

Less than 100	100-200	200-500	500-1000	1000-2000	2000-5000	5000-10000	10000 and Above	Total Village
7	7	28	48	49	18	1	2	160

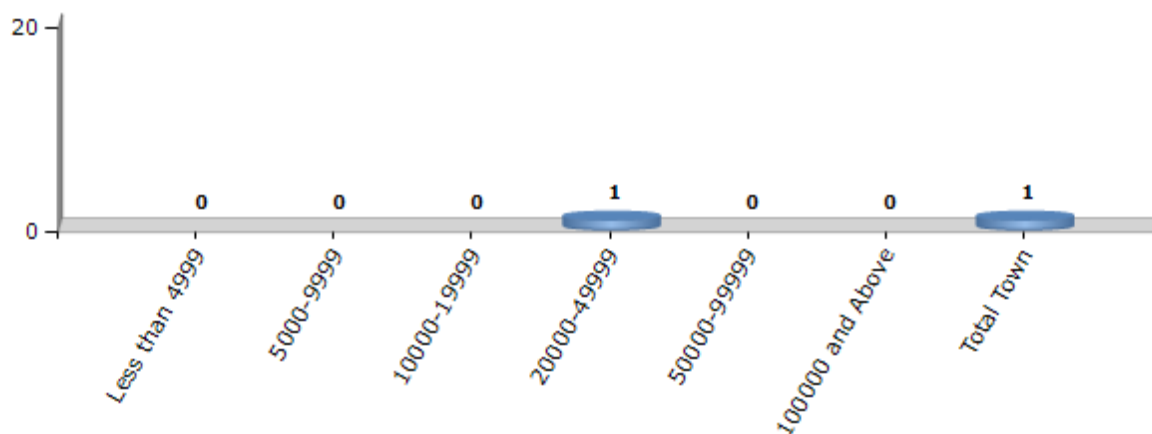
Number of Villages by Population Size - 2011



Number of Towns by Population Size - 2011

Less than 4999	5000-9999	10000-19999	20000-49999	50000-99999	100000 and Above	Total Town
0	0	0	1	0	0	1

Number of Towns by Population Size - 2011



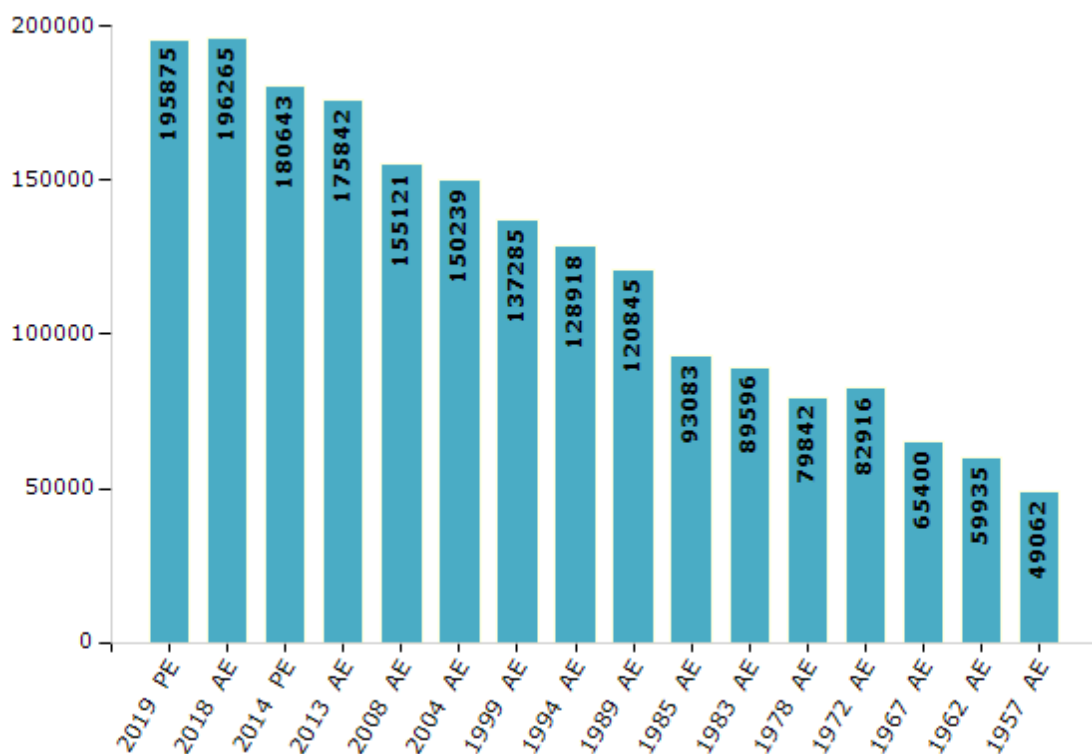
Electoral Features

Electors by Male & Female

Year	Male	Female	Others	Total
2019 PE	98968	96898	9	195875
2018 AE	99235	97021	9	196265
2014 PE	92407	88225	11	180643
2013 AE	90446	85396	0	175842
2009 PE	-	-	-	-
2008 AE	81330	73791	-	155121
2004 PE	-	-	-	-
2004 AE	76323	73916	-	150239
1999 PE	-	-	-	-
1999 AE	68937	68348	-	137285

Year	Male	Female	Others	Total
1994 AE	65785	63133	-	128918
1989 AE	61228	59617	-	120845
1985 AE	48013	45070	-	93083
1983 AE	46343	43253	-	89596
1978 AE	40843	38999	-	79842
1972 AE	42356	40560	-	82916
1967 AE	-	-	-	65400
1962 AE	-	-	-	59935
1957 AE	-	-	-	49062

Number of Electors

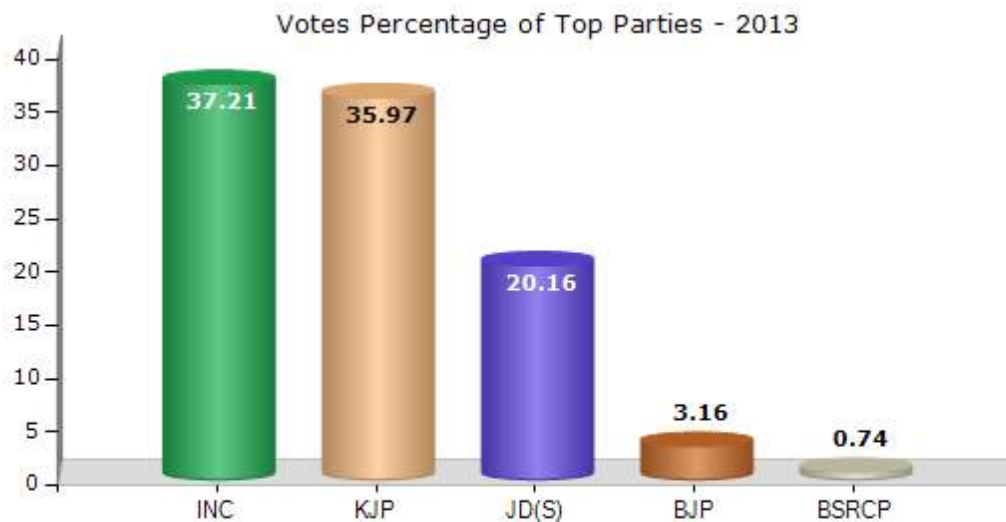


Note : AE : Assembly Election, PE : Assembly Segment of Parliamentary Election

Historical Summary Election Results

Summary Result of Assembly Election - 2013

Candidate Name	Party	Votes	Votes %
Vadnal Rajanna	INC	53355	37.21
K.Madal Virupakshappa	KJP	51582	35.97
Hodigere Ramesh	JD(S)	28900	20.16
H.S. Shivakumar	BJP	4526	3.16
Ameer Ahmed Kogaluru	BSRCP	1054	0.74
A C S Cyclist Babu	IND	879	0.61
Jayamma.L. Doddabbigere	LJP	626	0.44
R.Mamatha	BSP	621	0.43
Karekatte Manjappa	JD(U)	601	0.42
Vasudeva Naik K.C.	IND	481	0.34
B.Shivappa	IND	445	0.31
Honnemaradahalli Chandrappagowda	IND	315	0.22



Polling Station Level Election Results

Number and Name of Polling Stations (PS) (2018)

Number of Polling Stations	Name of Polling Stations	Number of Polling Stations	Name of Polling Stations
1	Govt. Upgrade Higher Primary School, Kempnahalli Room No. 1 Kempnahalli	21	Govt. Higher Primary School, Aluru
2	Govt. Upgrade Higher Primary School, Kempnahalli Room No. 2 Kempnahalli	22	Govt. Kannada Higher Primary School, East Wing Karekatte
3	Govt. Higher Primary School, Eraganahalli	23	Govt. Kannada Higher Primary School, West Wing Karekatte
4	Govt. Lower Primary School, Bhimanere	24	Govt. Urdu Composite High School, Karekatte
5	Govt. Upgrade Higher Primary School, Maradi	25	Govt. Urdu Composite High School, South Wing Karekatte
6	Govt. Higher Primary School, West Wing Room No. 3 Thanigere	26	Govt. Upgrade Higher Primary School, North Wing, Room No. 1, Mallapura.
7	Govt. Higher Primary School, East Wing Room No. 5 Thanigere	27	Govt. Upgrade Higher Primary School, Room No. 2, South Wing, Mallapura
8	Govt. Higher Primary School, Uppanayakanahalli	28	Govt. Lower Primary School, Hallimallapura
9	Govt. Higher Primary School, West Wing Room No. 4 Medikere	29	Govt. Lower Primary School, West Wing Chikkakogaluru
10	Govt. Higher Primary School, East Wing Room No. 1 Medikere	30	Govt. Higher Primary School, New Building Gollarahalli
11	Govt. Lower Primary School, Yakkegondi	31	Govt. Lower Primary School, Somanahalu
12	Govt. Higher Primary School, Siddanamatha	32	Govt. Lower Primary School, Chikkabennuru
13	Govt. Higher Primary School, Siddanamatha Room No. 2	33	Govt. P U College East Wing Room No. 4 Santhebennuru
14	Govt. Higher Primary School, Thopenahalli	34	Govt. P U College South Wing Santhebennuru
15	Govt. Lower Primary School, Mangenahalli	35	Govt. P U College West Wing Room No. 7 Santhebennuru
16	Govt. Higher Primary School, Belliganudu	36	Grama Panchayath Office Santhebennuru
17	Govt. Composite Junior College Kogaluru	37	Govt. Model Higher Primary Boys School, South Wing Santhebennuru
17A	Govt. Composite Junior College Kogaluru	38	Govt. Model Higher Primary Boys School, North Wing Santhebennuru
18	Govt. Boys Higher Primary School, East Wing Room No. 2 Kogaluru	39	Govt. Model Higher Primary Girls School, East Wing Santhebennuru
19	Govt. Higher Primary Boys School, West Wing Room No. 3 Kogaluru	40	Govt. Model Higher Primary Girls School, West Wing Santhebennuru
20	Govt. Lower Primary School, Giryapura	40A	Govt. Model Higher Primary Girls School, West Wing Santhebennuru

Contd....

Polling Station Level Election Results

Polling Station-wise Votes Secured by Overall Top Five Parties in Channagiri Assembly in Assembly Election (AE) under Davanagere Parliamentary Constituency in Karnataka (2018)

Number of Polling Station	Winner - K Madalu Virupakshappa (BJP)	Runner-up - Vadnal Rajanna (INC)	3rd - D Ramesha (JD(S))	4th - Mahima J Patel (JD(U))	5th - B R Rudresha (KRRS)	NOTA	Other	Total Votes Secured
35	393	78	85	17	1	3	1	578
36	378	88	147	10	5	4	4	636
37	206	323	53	13	2	3	6	606
38	223	219	26	10	0	2	1	481
39	423	411	70	19	4	9	5	941
40	99	364	66	5	2	1	2	539
40A	63	365	69	14	1	1	3	516
41	387	310	20	10	1	10	5	743
42	163	80	7	5	2	3	3	263
43	191	25	9	8	0	0	1	234
44	287	122	6	11	2	7	8	443
45	415	29	101	32	2	1	5	585
46	199	333	169	15	4	10	12	742
47	75	155	103	2	0	0	3	338
48	186	128	115	20	6	0	3	458
49	266	190	164	48	2	8	10	688
50	284	134	270	10	2	5	23	728
51	589	157	72	25	3	1	17	864
52	589	228	83	90	4	6	14	1014
53	172	138	35	1	0	1	3	350
54	430	149	290	18	6	1	1	895
55	356	210	260	11	10	12	14	873
56	190	152	18	21	1	2	2	386
57	414	226	79	6	2	3	3	733
58	183	75	31	5	3	1	2	300
59	30	328	144	30	0	3	4	539
60	71	417	99	16	4	1	1	609
61	31	651	103	14	2	3	3	807
62	3	561	40	16	2	1	2	625
63	35	732	75	24	1	0	1	868
64	40	407	84	13	0	2	1	547
64A	9	350	135	10	3	1	1	509
65	34	357	103	9	3	1	4	511
65A	13	291	141	7	5	0	3	460
66	72	579	60	111	5	6	4	837

Contd....

Polling Station Level Election Results

Winner, Runner-up and 3rd Party Position & Winning Margin According to Polling Stations in Channagiri Assembly in Assembly Election (AE) under Davanagere Parliamentary Constituency in Karnataka (2018)

Polling Station Number	Winner Party	Winner Votes (%)	Runner-up Party	Runner-up Votes (%)	Winning Margin Votes (%)	Third Party	Third Party Votes (%)	Other Votes (%)
67	JD(S)	335 (56.97)	BJP	136 (23.13)	199 (33.84)	INC	74 (12.59)	43 (7.31)
68	BJP	151 (55.31)	INC	93 (34.07)	58 (21.24)	JD(S)	21 (7.69)	8 (2.93)
69	BJP	380 (39.79)	JD(S)	296 (30.99)	84 (8.8)	INC	180 (18.85)	99 (10.37)
70	BJP	138 (73.4)	INC	46 (24.47)	92 (48.93)	JD(S)	2 (1.06)	2 (1.06)
71	BJP	350 (55.64)	JD(S)	114 (18.12)	236 (37.52)	INC	99 (15.74)	66 (10.49)
72	BJP	333 (58.63)	INC	199 (35.04)	134 (23.59)	JD(S)	23 (4.05)	13 (2.29)
73	BJP	112 (55.17)	INC	90 (44.33)	22 (10.84)	JD(U)	1 (0.49)	0 (0)
74	BJP	272 (60.85)	INC	168 (37.58)	104 (23.27)	JD(U)	5 (1.12)	2 (0.45)
75	BJP	448 (58.03)	INC	245 (31.74)	203 (26.29)	JD(S)	62 (8.03)	17 (2.2)
76	INC	213 (56.05)	JD(S)	102 (26.84)	111 (29.21)	BJP	53 (13.95)	12 (3.16)
77	BJP	574 (67.45)	INC	94 (11.05)	480 (56.4)	JD(S)	89 (10.46)	94 (11.05)
78	BJP	356 (53.61)	JD(S)	118 (17.77)	238 (35.84)	JD(U)	96 (14.46)	94 (14.16)
79	BJP	336 (51.53)	JD(U)	117 (17.94)	219 (33.59)	JD(S)	100 (15.34)	99 (15.18)
80	BJP	517 (69.03)	INC	114 (15.22)	403 (53.81)	JD(S)	64 (8.54)	54 (7.21)
81	BJP	268 (62.04)	INC	116 (26.85)	152 (35.19)	JD(U)	28 (6.48)	20 (4.63)
82	BJP	310 (50.9)	JD(S)	183 (30.05)	127 (20.85)	INC	71 (11.66)	45 (7.39)
83	INC	211 (47.1)	BJP	191 (42.63)	20 (4.47)	JD(S)	26 (5.8)	20 (4.46)
84	BJP	103 (54.21)	INC	52 (27.37)	51 (26.84)	JD(U)	19 (10)	16 (8.42)
85	BJP	416 (63.22)	INC	165 (25.08)	251 (38.14)	JD(S)	56 (8.51)	21 (3.19)
86	BJP	327 (40.12)	JD(S)	321 (39.39)	6 (0.73)	INC	130 (15.95)	37 (4.54)
87	BJP	603 (56.25)	JD(S)	291 (27.15)	312 (29.1)	INC	153 (14.27)	25 (2.33)
88	BJP	363 (54.02)	JD(S)	166 (24.7)	197 (29.32)	INC	112 (16.67)	31 (4.61)
89	BJP	432 (80)	JD(S)	49 (9.07)	383 (70.93)	INC	47 (8.7)	12 (2.22)
90	BJP	535 (61.99)	INC	182 (21.09)	353 (40.9)	JD(S)	108 (12.51)	38 (4.4)
91	BJP	466 (63.66)	JD(S)	171 (23.36)	295 (40.3)	INC	73 (9.97)	22 (3.01)
92	BJP	432 (49.37)	JD(S)	272 (31.09)	160 (18.28)	INC	146 (16.69)	25 (2.86)
93	BJP	214 (61.67)	INC	86 (24.78)	128 (36.89)	JD(S)	37 (10.66)	10 (2.88)
94	BJP	110 (72.37)	INC	23 (15.13)	87 (57.24)	JD(S)	16 (10.53)	3 (1.97)
95	BJP	389 (61.94)	JD(S)	143 (22.77)	246 (39.17)	INC	74 (11.78)	22 (3.5)
96	BJP	412 (55.53)	INC	246 (33.15)	166 (22.38)	JD(S)	51 (6.87)	33 (4.45)
97	BJP	548 (74.76)	INC	82 (11.19)	466 (63.57)	JD(U)	78 (10.64)	25 (3.41)
98	INC	279 (48.95)	BJP	232 (40.7)	47 (8.25)	JD(S)	31 (5.44)	28 (4.91)
99	INC	552 (61.33)	JD(S)	179 (19.89)	373 (41.44)	BJP	142 (15.78)	27 (3)
100	INC	520 (52.16)	JD(S)	227 (22.77)	293 (29.39)	BJP	203 (20.36)	47 (4.71)
101	INC	247 (49.2)	BJP	175 (34.86)	72 (14.34)	JD(S)	69 (13.75)	11 (2.19)

Contd....

Socio-Economic Amenities - Rural

Access to Education Facilities

Particulars	Number of Village (% of Population)				
	Available	Not Available	If Not Available (Distance of Nearest Facility)		
			A	B	C
Govt. Primary School	148 (98)	12 (2)	12 (2)	0 (0)	0 (0)
Private Primary School	23 (38)	137 (62)	0 (0)	0 (0)	0 (0)
Govt. Middle School	98 (84)	62 (16)	36 (10)	21 (4)	0 (0)
Private Middle School	16 (28)	144 (72)	3 (1)	1 (0)	0 (0)
Govt. Secondary School	22 (30)	138 (70)	59 (29)	34 (13)	1 (1)
Private Secondary School	14 (18)	146 (82)	25 (12)	7 (3)	0 (0)
Govt. Senior Secondary School	7 (12)	153 (88)	58 (29)	72 (40)	21 (12)
Private Senior Secondary School	2 (6)	158 (94)	0 (0)	0 (0)	0 (0)
Govt. Arts and Science Degree College	1 (5)	159 (95)	27 (12)	52 (31)	77 (49)
Private Arts and Science Degree College	0 (0)	160 (100)	0 (0)	2 (1)	1 (1)
Govt. Engineering College	0 (0)	160 (100)	0 (0)	0 (0)	123 (81)
Private Engineering College	0 (0)	160 (100)	0 (0)	1 (0)	36 (19)
Govt. Medicine College	0 (0)	160 (100)	24 (24)	33 (21)	103 (55)
Private Medicine College	0 (0)	160 (100)	0 (0)	0 (0)	0 (0)
Govt. Management Institute	0 (0)	160 (100)	2 (0)	5 (2)	95 (65)
Private Management Institute	0 (0)	160 (100)	0 (0)	0 (0)	36 (19)
Govt. Polytechnic	0 (0)	160 (100)	0 (0)	1 (1)	144 (89)
Private Polytechnic	0 (0)	160 (100)	0 (0)	0 (0)	15 (10)
Govt. Vocational Training School/ITI	1 (2)	159 (98)	13 (7)	29 (15)	82 (47)
Private Vocational Training School/ITI	3 (12)	157 (88)	0 (0)	7 (5)	26 (14)
Govt. Non Formal Training Centre	0 (0)	160 (100)	13 (7)	30 (16)	103 (70)
Private Non Formal Training Centre	0 (0)	160 (100)	0 (0)	6 (4)	8 (3)
Govt. School For Disabled	0 (0)	160 (100)	7 (3)	4 (5)	143 (89)
Private School For Disabled	0 (0)	160 (100)	0 (0)	0 (0)	6 (4)
Government Others	0 (0)	160 (100)	8 (8)	28 (14)	123 (78)
Private Others	0 (0)	160 (100)	0 (0)	0 (0)	1 (0)

Note : Distance A : Less than 5 km; B : Between 5-10 km; C : 10+ km.; Source : Data Analysis is based on 2011 Census.

DISCLAIMER

The Terms of Use and Disclaimer of Datanet India Private Limited (hereinafter referred to as "Datanet") for use of this analysis report of **Channagiri Assembly Constituency (Channagiri Vidhan Sabha)** :-

1. **Assembly Factbook™** is a Registered Trade Mark owned by Datanet.
2. All the maps are sketched and graphical representation only and have not been drawn to the scale and also not to represent the actual geographical area or boundary of the unit.
3. The data for the aforesaid analysis is based on authentic sources and has been culled from the various publications of Census, CSO and NSSO for district and block level data, various central and state government departments, Central & State Elections Commissions and the concerned Returning Officers' releases, Electoral Rolls, Election results and allied publications, internal assessment, surveys, estimates and analysis. Therefore, certain adjustment of data at micro level may have been done to arrive closer to the macro data.
4. Data have been provided on an "As Is" and "As AVAILABLE" basis
5. The colours shown in the maps or diagram and charts of a particular party, alliance or AC are indicative and do not represent them.
6. This publication which includes maps, sheets, graphs and data would be the property under copyright of Datanet only. The user may use these for its internal study, analysis and research purposes. It's public display, re-selling or any commercial uses by the user are not allowed.
7. Datanet has taken due care and caution in compilation and processing of data and allied information, but does not guarantee the accuracy, adequacy or completeness of any information/analysis and will be not responsible for any errors or omissions or for the results obtained from the use of such information/analysis.
8. All the contents for the publication have been culled from various authentic sources and Datanet reasonably believes such sources to be reliable, but does not make any representations, express or implied as to the accuracy or fitness of use of such information. The information or contents of the information/analysis do not constitute advice and should not be relied upon in making (or refraining from making) any decision. Any reliance placed upon the information provided by Datanet is the sole responsibility and strictly at the user's risk.
9. In no event will Datanet be liable for any damages (including, without limitation, damages for loss of business projects, or loss of profits) arising in contract, tort or otherwise from the use of or inability to use any of its contents, or from any action taken (or refrained from being taken) as a result of using the analysis or any of its contents. Datanet its directors, owners, editors, officials, employees, distributor and agents or any associate will not be liable for any errors in the information contained or any consequences arising from the use of the contents of the provided information/analysis.
10. If any provision of these terms and conditions is held invalid or illegal or unenforceable for any reason by any court of competent jurisdiction, such provision shall be severed and the remainder of provisions of the terms and conditions shall continue in full force and effect as if the Term of Use had been executed with the invalid, illegal or unenforceable provision eliminated.
11. If there are any discrepancies in the information provided, please bring it to attention of Datanet for suitable rectification measures.

**Buy Online This Complete Book At
Datanet India eBooks Store**

www.indiastatpublications.com

or go directly at

**[http://www.indiastatpublications.com/
Assembly_factbook/Karnataka/Davanagere/ Channagiri](http://www.indiastatpublications.com/Assembly_factbook/Karnataka/Davanagere/Channagiri)**

 **indiastat**elections

ISBN : 978-93-87130-12-8



9 789387 130128