



Karnataka

Assembly Factbook™

Davanagere North Assembly Constituency



Key Electoral Data of Davanagere North
Assembly Constituency (Vidhan Sabha)

Karnataka

Assembly Factbook™

Davanagere North Assembly Constituency



Davanagere North Vidhan Sabha

Editor & Director

Dr. R.K. Thukral

Research Editor

Dr. Shafeeq Rahman

**Compiled, Researched and Published by
Datanet India Pvt. Ltd.**

D-100, 1st Floor,

Okhla Industrial Area, Phase-I,

New Delhi- 110020.

Ph.: 91-11- 43580781-84

Email : support@indiastatpublications.com

Website : <http://www.indiastatelections.com>

Online Book Store :

www.indiastatpublications.com

Report No. : AFB/KA-106-0125

ISBN : 978-93-5802-019-9

First Edition : January, 2018

Eighth Updated Edition : January, 2025

Price : Rs.11500/-

US\$ 310

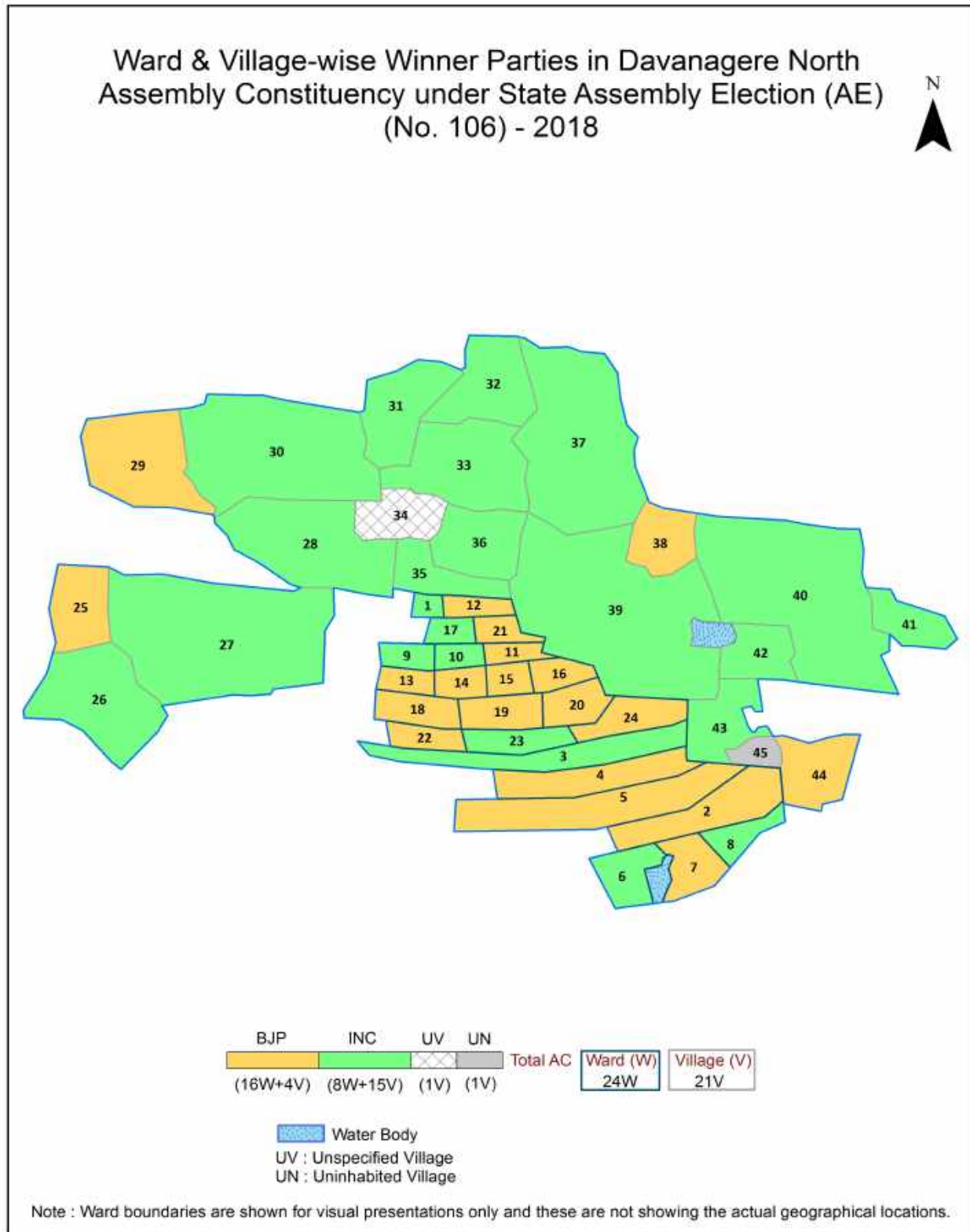
© Datanet India Pvt. Ltd.

All rights reserved. No part of this book may be reproduced, stored in a retrieval system or transmitted in any form or by any means, mechanical photocopying, photographing, scanning, recording or otherwise without the prior written permission of the publisher. Please refer to Disclaimer at page no. 203 for the use of this publication.

Printed in India

No.	Particulars	Page No.
	Introduction	
1	Assembly Constituency - (Vidhan Sabha) at a Glance Features of Assembly as per Delimitation Commission of India (2008)	1-2
	Location and Political Maps	
2	Location Map Boundaries of Assembly Constituency - (Vidhan Sabha) in District Boundaries of Assembly Constituency under Parliamentary Constituency - (Lok Sabha) Ward & Village-wise Winner Parties- 2024, 2023, 2019, 2018, 2014, 2013 and 2009	3-11
	Administrative Setup (2011)	
3	District Sub-district Towns Villages Inhabited Villages Uninhabited Villages Village Panchayat Intermediate Panchayat	12-15
	Demographics (2011)	
4	Population Households Rural/Urban Population Ward and Villages by Population Size Sex Ratio (Total & 0-6 Years) Religious Population Social Population Literacy Rate	16-18
	Electoral Features	
5	Important Dates of Last Elections Held Electors by Gender Service Electors Voters Voters Turnout Polling Stations & Average Number of Electors per Polling Station Electors by Age Group Present Elected Representatives	19-24
	Historical Summary Election Results	
6	Vote Share of Major Parties Winning Margin (Number & Percentage) Polarity of Parties Summary Result of Assembly Segment of Parliamentary Elections 2024, 2019, 2014 and 2009 Summary Result of Assembly Elections 2023, 2018, 2013 and 2008	25-35
	Polling Station Level Election Results	
7	Name and Number of Polling Station 2024, 2023, 2019, 2018, 2014, 2013 and 2009 Polling Station-wise Electors, Voters & Voters Turnout 2024, 2023, 2019, 2018, 2014, 2013 and 2009 Polling Station wise Elections Results 2024, 2023, 2019, 2018, 2014, 2013 and 2009	36-183
	Share of Assembly Constituency	
8	Share of Assembly Constituency - (Vidhan Sabha) in State, District and Parliamentary Constituency - (Lok Sabha)	184
	Socio-Economic Amenities (2011)	
9	Access to Administrative Units Agricultural, Manufacturing and Industrial Commodities Demographic Indicators Education Health & Manpower Drinking Water Supply Sanitation Entertainment and Recreations Infrastructure Power Food Allocation Distribution and Marketing of Agriculture Commodities Infrastructure Transport and Road Infrastructure Communication Banking and Financial Services Land Use Irrigation Source	186-200
10	Abbreviation & Sources	201-202
11	Disclaimer	203

Location & Political Map



Administrative Setup

List of Village Panchayat & Intermediate Panchayat (Block) Name - 2011

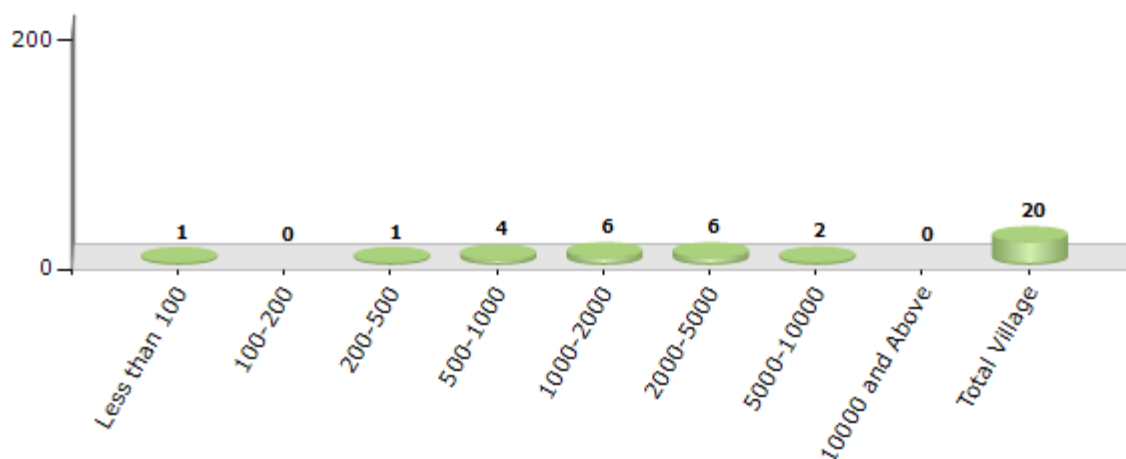
Village Name	Village Panchayat Name	Intermediate Panchayat Name
Arasapura	Kadlebalu	Davanagere
Avaragolla	Avaragolla	Davanagere
Basavanahatti	Basavanahalu	Davanagere
Bethuru	Bethuru	Davanagere
Chikkabudihalu	Chikkabudihalu	Davanagere
Devarahatti	Kadlebalu	Davanagere
Doddabathi	Doddabathi	Davanagere
Halebathi	Doddabathi	Davanagere
Kadajji	Kadajji	Davanagere
Kadlebalu	Kadlebalu	Davanagere
Kakkaragolla	Kakkaragolla	Davanagere
Kodihalli	Kakkaragolla	Davanagere
Lingadahalli	Basavanahalu	Davanagere
Malagondanahalli	Kadlebalu	Davanagere
Mallapura	Mallapura	Davanagere
Nagarakatte	Kadajji	Davanagere
Neelanahalli	Doddabathi	Davanagere
Obajjihalli	Kadlebalu	Davanagere
Putakanahalu	Kadajji	Davanagere
Ramapura	Basavanahalu	Davanagere

Demographic

Number of Villages by Population Size - 2011

Less than 100	100-200	200-500	500-1000	1000-2000	2000-5000	5000-10000	10000 and Above	Total Village
1	0	1	4	6	6	2	0	20

Number of Villages by Population Size - 2011

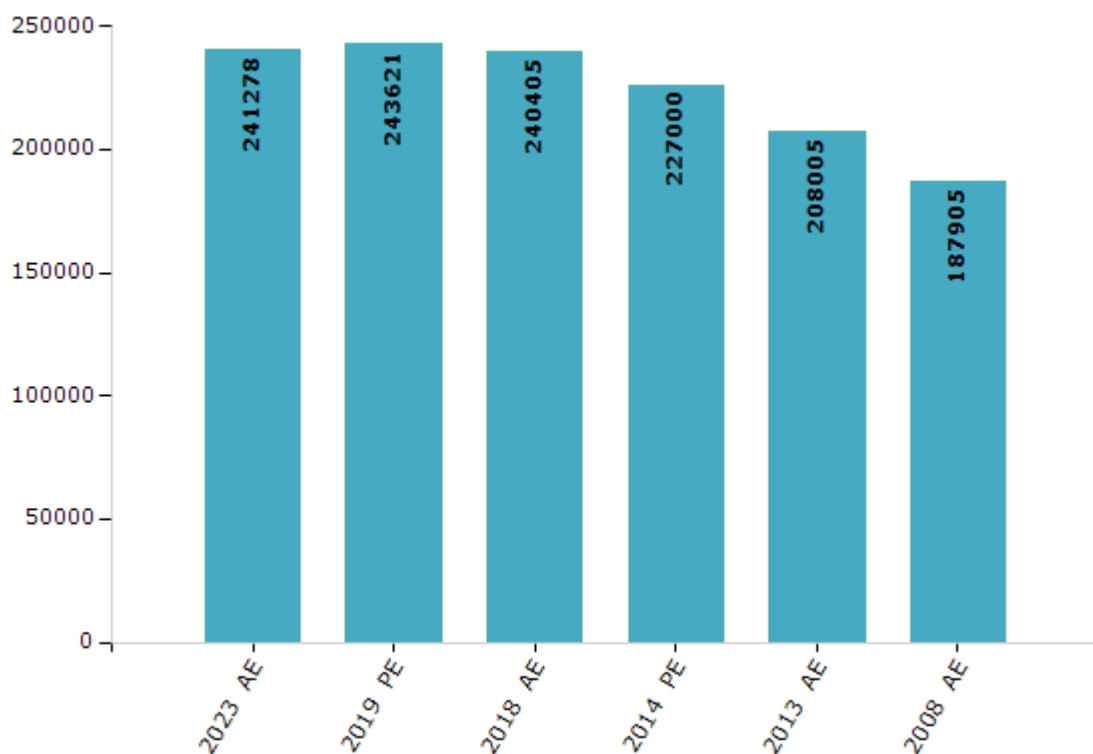


Electoral Features

Electors by Male & Female

Year	Male	Female	Others	Total	Year	Male	Female	Others	Total
2023 AE	119395	121845	38	241278	1999 AE	-	-	-	-
2019 PE	121548	122041	32	243621	1994 AE	-	-	-	-
2018 AE	120692	119680	33	240405	1989 AE	-	-	-	-
2014 PE	113249	113730	21	227000	1985 AE	-	-	-	-
2013 AE	104130	103875	0	208005	1983 AE	-	-	-	-
2009 PE	-	-	-	-	1978 AE	-	-	-	-
2008 AE	94730	93175	-	187905	1972 AE	-	-	-	-
2004 PE	-	-	-	-	1967 AE	-	-	-	-
2004 AE	-	-	-	-	1962 AE	-	-	-	-
1999 PE	-	-	-	-	1957 AE	-	-	-	-

Number of Electors

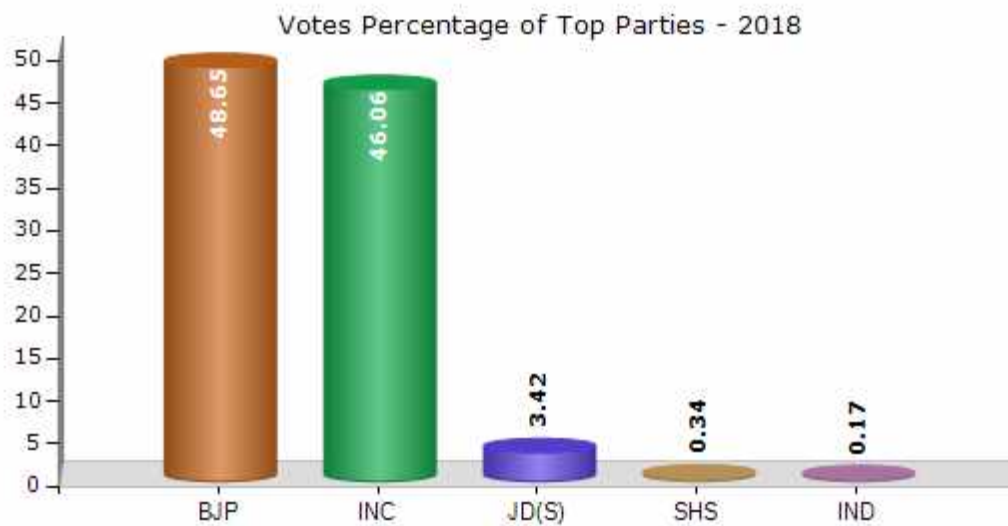


Note : AE : Assembly Election, PE : Assembly Segment of Parliamentary Election

Historical Summary Election Results

Summary Result of Assembly Election - 2018

Candidate Name	Party	Votes	Votes %
S.A. Ravindranath	BJP	76540	48.65
S.S. Mallikarjun	INC	72469	46.06
Ananda. M	JD(S)	5381	3.42
Anandappa Jyothi	SHS	541	0.34
M.Hanumanthappa	IND	260	0.17
S.S. Subhan Khan	IND	219	0.14
B. P. Madev	IND	184	0.12
B .V. Thippeswamy. Goshale	IND	177	0.11
Hebbalu Kenchaveerappa	VJCP	148	0.09
Nagaraj. S	SBKP	123	0.08
Naseer Hussain	KPJP	111	0.07
K.G.P. Gnanaprakash	IND	104	0.07
	NOTA	1070	0.68



Polling Station Level Election Results

Number and Name of Polling Stations (PS) (2023)

Number of Polling Stations	Name of Polling Stations	Number of Polling Stations	Name of Polling Stations
1	Govt Senior Primary School Kodihalli	22	Government Senior Primary School Room No-2 Elebethur
2	Government Upgraded Senior Primary School Room No-1 Kakkargolla	23	Gram Panchayat Office Bettur
3	Government Upgraded Senior Primary School Room No-2 Kakkargolla	24	Government Upgrading Senior Primary School B-Kalpanahalli
4	Government United Pre-Graduation College Room No-1 Kakkargolla	25	Alpata Vidya And Welfare Institute Raza UI Mustafa Nagar, Room No.1, Davangere
5	Government United Pre-Graduation College Room No-2 Kakkargolla	26	Alpata Vidya And Welfare Institution Raja UI Mustafa Nagar, Room No.2, Davangere
6	Govt Junior Primary School Arasapura	27	Government Junior Primary School B Chittanahalli
7	Govt Senior Primary School Dodda Obajjihalli	28	B.C.U. Gangamma Hanumappa High School Hiriuru Camp (Amrita Nagar)
8	Government Junior Primary School Badiyanayakana Tanda	29	Government Senior Primary School Chikkabudihalu
9	Government Senior Primary School, Room No.01 Halekadlebalu	30	Government Urdu Junior Primary School Devarahatti
10	Government Senior Primary School Room No-2 Hoskadlebalu	31	Covered By Government Senior Primary School (Right Side).
11	Govt Senior Primary School Room No 1 Malagondanahalli	32	Govt Senior Primary School Room No 1 (Left Side) Covered
12	Govt Senior Primary School Room No 2 Malagondanahalli	33	Govt Senior Primary School (Left Side) Rs, No-2 Covered
13	Government Senior Primary School Room No-01 Putaganal	34	Karnataka Public School Room No-1 Doddabati
14	Govt Senior Primary School Room No 1 Kadajji	35	Karnataka Public School Room No-2 Doddabati
15	Government Senior Primary School Room No.2 Kadajji	36	Karnataka Public School Room No-3 Doddabati
16	Govt Senior Primary School Mallapur	37	Karnataka Public School Room No-4 Doddabati
17	Govt Senior Primary School Lingadahalli	38	Karnataka Public School Room No-6 Doddabati
18	Government Higher Primary School Rampur	39	Govt Junior Primary School Nilanahalli
19	Government Junior Primary School Room No 1 Nagarkatte	40	Govt Upgraded Senior Primary School Halebati
20	Government Junior Primary School Nagarkatte Rs. No-2 Davanagere	41	Government Senior Primary School Room No-1 Gudda Camp Halebati
21	Government Senior Primary School Room No-1 Elebethur	42	Government Senior Primary School Room No-2 Gudda Camp Halebati

Contd....

Polling Station Level Election Results

Polling Station-wise Votes Secured by Overall Top Five Parties in Davanagere North Assembly in Assembly Election (AE) under Davanagere Parliamentary Constituency in Karnataka (2023)

Number of Polling Station	Winner - S.S. Mallikarjun. (INC)	Runner-up - Lokikere Nagaraj (BJP)	3rd - Chandra Shekar.B (UPJP)	4th - Bathi Shankar (JD(S))	5th - Shridhara Pateela C (AAP)	NOTA	Other	Total Votes Secured
36	514	272	3	6	5	0	2	802
37	526	272	3	5	5	4	3	818
38	666	292	7	8	3	6	7	989
39	224	198	2	5	10	0	0	439
40	477	438	4	6	0	3	2	930
41	504	272	1	5	0	0	3	785
42	433	143	0	5	0	0	0	581
43	695	264	5	5	2	4	5	980
44	791	250	7	14	2	10	10	1084
45	654	155	8	12	0	3	10	842
46	468	406	7	5	2	6	3	897
47	344	256	6	11	2	4	4	627
48	664	407	6	12	0	7	13	1109
49	245	542	1	4	4	5	0	801
50	291	527	3	5	2	4	8	840
51	309	544	5	2	2	9	4	875
52	449	374	2	2	1	6	9	843
53	317	363	0	6	1	2	3	692
54	295	293	5	2	0	3	5	603
55	227	327	3	5	1	4	4	571
56	522	360	10	1	1	5	2	901
57	414	234	3	1	0	2	3	657
58	421	347	8	5	3	5	8	797
59	413	401	1	4	0	9	6	834
60	298	279	2	1	2	4	4	590
61	355	341	5	6	0	3	5	715
62	334	247	0	1	0	5	3	590
63	486	352	3	1	1	3	3	849
64	336	131	1	1	0	1	0	470
65	352	153	2	1	0	2	3	513
66	511	240	5	2	0	1	2	761
67	346	118	2	2	1	2	0	471
68	346	171	2	3	1	3	2	528
69	512	241	2	1	3	3	1	763
70	226	462	2	2	1	3	2	698

Contd....

Polling Station Level Election Results

Winner, Runner-up and 3rd Party Position & Winning Margin According to Polling Stations in Davanagere North Assembly in Assembly Election (AE) under Davanagere Parliamentary Constituency in Karnataka (2023)

Polling Station Number	Winner Party	Winner Votes (%)	Runner-up Party	Runner-up Votes (%)	Winning Margin Votes (%)	Third Party	Third Party Votes (%)	Other Votes (%)
71	BJP	335 (57.56)	INC	241 (41.41)	94 (16.15)	UPJP	2 (0.34)	4 (0.69)
72	BJP	398 (53.71)	INC	336 (45.34)	62 (8.37)	JD(S)	2 (0.27)	5 (0.67)
73	BJP	326 (55.35)	INC	255 (43.29)	71 (12.06)	UPJP	5 (0.85)	3 (0.51)
74	BJP	450 (49.72)	INC	437 (48.29)	13 (1.43)	UPJP	4 (0.44)	14 (1.55)
75	BJP	227 (50.22)	INC	221 (48.89)	6 (1.33)	UPJP	1 (0.22)	3 (0.66)
76	INC	209 (55.15)	BJP	160 (42.22)	49 (12.93)	JD(S)	3 (0.79)	7 (1.85)
77	BJP	222 (50.34)	INC	212 (48.07)	10 (2.27)	IND (MGS)	4 (0.91)	3 (0.68)
78	BJP	340 (54.14)	INC	277 (44.11)	63 (10.03)	UPJP	3 (0.48)	8 (1.27)
79	INC	324 (53.64)	BJP	275 (45.53)	49 (8.11)	UPJP	5 (0.83)	0 (0)
80	INC	399 (51.02)	BJP	372 (47.57)	27 (3.45)	UPJP	3 (0.38)	8 (1.02)
81	INC	205 (51)	BJP	191 (47.51)	14 (3.49)	UPJP	5 (1.24)	1 (0.25)
82	INC	416 (54.74)	BJP	324 (42.63)	92 (12.11)	UPJP	6 (0.79)	14 (1.84)
83	INC	576 (72)	BJP	214 (26.75)	362 (45.25)	UPJP	3 (0.38)	7 (0.88)
84	INC	314 (60.15)	BJP	202 (38.7)	112 (21.45)	UPJP	3 (0.57)	3 (0.57)
85	BJP	270 (67)	INC	120 (29.78)	150 (37.22)	UPJP	3 (0.74)	10 (2.48)
86	BJP	194 (65.76)	INC	94 (31.86)	100 (33.9)	UPJP	3 (1.02)	4 (1.36)
87	BJP	225 (60.32)	INC	142 (38.07)	83 (22.25)	UPJP	2 (0.54)	4 (1.07)
88	BJP	390 (71.3)	INC	145 (26.51)	245 (44.79)	UPJP	5 (0.91)	7 (1.28)
89	BJP	175 (59.52)	INC	113 (38.44)	62 (21.08)	JD(S)	3 (1.02)	3 (1.02)
90	BJP	357 (64.32)	INC	183 (32.97)	174 (31.35)	UPJP	7 (1.26)	8 (1.44)
91	BJP	363 (63.46)	INC	198 (34.62)	165 (28.84)	UPJP	4 (0.7)	7 (1.22)
92	BJP	635 (68.13)	INC	276 (29.61)	359 (38.52)	UPJP	8 (0.86)	13 (1.39)
93	BJP	353 (64.89)	INC	167 (30.7)	186 (34.19)	AAP	7 (1.29)	17 (3.13)
94	BJP	219 (49.21)	INC	215 (48.31)	4 (0.9)	JD(S)	4 (0.9)	7 (1.57)
95	BJP	404 (55.42)	INC	309 (42.39)	95 (13.03)	UPJP	3 (0.41)	13 (1.78)
96	BJP	291 (63.68)	INC	158 (34.57)	133 (29.11)	UPJP	2 (0.44)	6 (1.31)
97	BJP	486 (60.9)	INC	283 (35.46)	203 (25.44)	UPJP	6 (0.75)	23 (2.88)
98	BJP	326 (56.5)	INC	232 (40.21)	94 (16.29)	UPJP	10 (1.73)	9 (1.56)
99	BJP	211 (65.33)	INC	110 (34.06)	101 (31.27)	UPJP	1 (0.31)	1 (0.31)
100	INC	637 (77.49)	BJP	162 (19.71)	475 (57.78)	JD(S)	14 (1.7)	9 (1.09)
101	INC	629 (92.09)	BJP	39 (5.71)	590 (86.38)	JD(S)	5 (0.73)	10 (1.46)
102	INC	457 (65.66)	BJP	232 (33.33)	225 (32.33)	UPJP	2 (0.29)	5 (0.72)
103	INC	452 (80.28)	BJP	106 (18.83)	346 (61.45)	JD(S)	1 (0.18)	4 (0.71)
104	INC	663 (94.99)	BJP	30 (4.3)	633 (90.69)	JD(S)	2 (0.29)	3 (0.43)
105	BJP	449 (72.89)	INC	162 (26.3)	287 (46.59)	UPJP	2 (0.32)	3 (0.49)

Contd....

Socio-Economic Amenities - Rural

Access to Education Facilities

Particulars	Number of Village (% of Population)				
	Available	Not Available	If Not Available (Distance of Nearest Facility)		
			A	B	C
Govt. Primary School	19 (100)	1 (0)	1 (0)	0 (0)	0 (0)
Private Primary School	11 (82)	9 (18)	0 (0)	0 (0)	0 (0)
Govt. Middle School	18 (97)	2 (3)	0 (0)	2 (3)	0 (0)
Private Middle School	5 (46)	15 (54)	0 (0)	0 (0)	0 (0)
Govt. Secondary School	6 (43)	14 (57)	6 (16)	4 (16)	2 (3)
Private Secondary School	4 (40)	16 (60)	0 (0)	0 (0)	0 (0)
Govt. Senior Secondary School	3 (27)	17 (73)	0 (0)	13 (60)	4 (13)
Private Senior Secondary School	1 (14)	19 (86)	0 (0)	0 (0)	0 (0)
Govt. Arts and Science Degree College	1 (14)	19 (86)	0 (0)	15 (72)	4 (13)
Private Arts and Science Degree College	1 (14)	19 (86)	0 (0)	0 (0)	0 (0)
Govt. Engineering College	0 (0)	20 (100)	2 (18)	13 (54)	2 (4)
Private Engineering College	0 (0)	20 (100)	0 (0)	0 (0)	3 (24)
Govt. Medicine College	0 (0)	20 (100)	1 (7)	14 (65)	2 (4)
Private Medicine College	0 (0)	20 (100)	0 (0)	0 (0)	3 (24)
Govt. Management Institute	0 (0)	20 (100)	0 (0)	0 (0)	0 (0)
Private Management Institute	0 (0)	20 (100)	0 (0)	15 (72)	4 (26)
Govt. Polytechnic	0 (0)	20 (100)	2 (18)	16 (78)	2 (4)
Private Polytechnic	0 (0)	20 (100)	0 (0)	0 (0)	0 (0)
Govt. Vocational Training School/ITI	1 (14)	19 (86)	2 (18)	15 (64)	2 (4)
Private Vocational Training School/ITI	1 (14)	19 (86)	0 (0)	0 (0)	0 (0)
Govt. Non Formal Training Centre	0 (0)	20 (100)	2 (18)	15 (76)	2 (4)
Private Non Formal Training Centre	0 (0)	20 (100)	0 (0)	1 (2)	0 (0)
Govt. School For Disabled	0 (0)	20 (100)	0 (0)	12 (62)	4 (26)
Private School For Disabled	0 (0)	20 (100)	0 (0)	3 (10)	1 (2)
Government Others	0 (0)	20 (100)	0 (0)	15 (67)	5 (33)
Private Others	0 (0)	20 (100)	0 (0)	0 (0)	0 (0)

Note : Distance A : Less than 5 km; B : Between 5-10 km; C : 10+ km.; Source : Data Analysis is based on 2011 Census.

DISCLAIMER

The Terms of Use and Disclaimer of Datanet India Private Limited (hereinafter referred to as "Datanet") for use of this analysis report of **Davanagere North Assembly Constituency (Davanagere North Vidhan Sabha)** :-

1. **Assembly Factbook™** is a Registered Trade Mark owned by Datanet.
2. All the maps are sketched and graphical representation only and have not been drawn to the scale and also not to represent the actual geographical area or boundary of the unit.
3. The data for the aforesaid analysis is based on authentic sources and has been culled from the various publications of Census, CSO and NSSO for district and block level data, various central and state government departments, Central & State Elections Commissions and the concerned Returning Officers' releases, Electoral Rolls, Election results and allied publications, internal assessment, surveys, estimates and analysis. Therefore, certain adjustment of data at micro level may have been done to arrive closer to the macro data.
4. Data have been provided on an "As Is" and "As AVAILABLE" basis
5. The colours shown in the maps or diagram and charts of a particular party, alliance or AC are indicative and do not represent them.
6. This publication which includes maps, sheets, graphs and data would be the property under copyright of Datanet only. The user may use these for its internal study, analysis and research purposes. It's public display, re-selling or any commercial uses by the user are not allowed.
7. Datanet has taken due care and caution in compilation and processing of data and allied information, but does not guarantee the accuracy, adequacy or completeness of any information/analysis and will be not responsible for any errors or omissions or for the results obtained from the use of such information/analysis.
8. All the contents for the publication have been culled from various authentic sources and Datanet reasonably believes such sources to be reliable, but does not make any representations, express or implied as to the accuracy or fitness of use of such information. The information or contents of the information/analysis do not constitute advice and should not be relied upon in making (or refraining from making) any decision. Any reliance placed upon the information provided by Datanet is the sole responsibility and strictly at the user's risk.
9. In no event will Datanet be liable for any damages (including, without limitation, damages for loss of business projects, or loss of profits) arising in contract, tort or otherwise from the use of or inability to use any of its contents, or from any action taken (or refrained from being taken) as a result of using the analysis or any of its contents. Datanet its directors, owners, editors, officials, employees, distributor and agents or any associate will not be liable for any errors in the information contained or any consequences arising from the use of the contents of the provided information/analysis.
10. If any provision of these terms and conditions is held invalid or illegal or unenforceable for any reason by any court of competent jurisdiction, such provision shall be severed and the remainder of provisions of the terms and conditions shall continue in full force and effect as if the Term of Use had been executed with the invalid, illegal or unenforceable provision eliminated.
11. If there are any discrepancies in the information provided, please bring it to attention of Datanet for suitable rectification measures.

Buy Online This Complete Book At
Datanet India eBooks Store

www.indiastatpublications.com

or go directly at

[http://www.indiastatpublications.com/
Assembly_factbook/Karnataka/Davanagere/
Davanagere_North](http://www.indiastatpublications.com/Assembly_factbook/Karnataka/Davanagere/Davanagere_North)

 **indiastat**elections

ISBN : 978-93-5802-019-9



9 789358 020199