



Karnataka

Assembly Factbook™

Harapanahalli Assembly Constituency



Key Electoral Data of Harapanahalli
Assembly Constituency (Vidhan Sabha)

Karnataka

Assembly Factbook™

Harapanahalli Assembly Constituency



Harapanahalli Vidhan Sabha

Editor & Director

Dr. R.K. Thukral

Research Editor

Dr. Shafeeq Rahman

**Compiled, Researched and Published by
Datanet India Pvt. Ltd.**

D-100, 1st Floor,

Okhla Industrial Area, Phase-I,

New Delhi- 110020.

Ph.: 91-11- 43580781-84

Email : support@indiastatpublications.com

Website : <http://www.indiastatelections.com>

Online Book Store :

www.indiastatpublications.com

Report No. : AFB/KA-104-0125

ISBN : 978-93-5802-074-8

First Edition : January, 2018

Eighth Updated Edition : January, 2025

Price : Rs.11500/-

US\$ 310

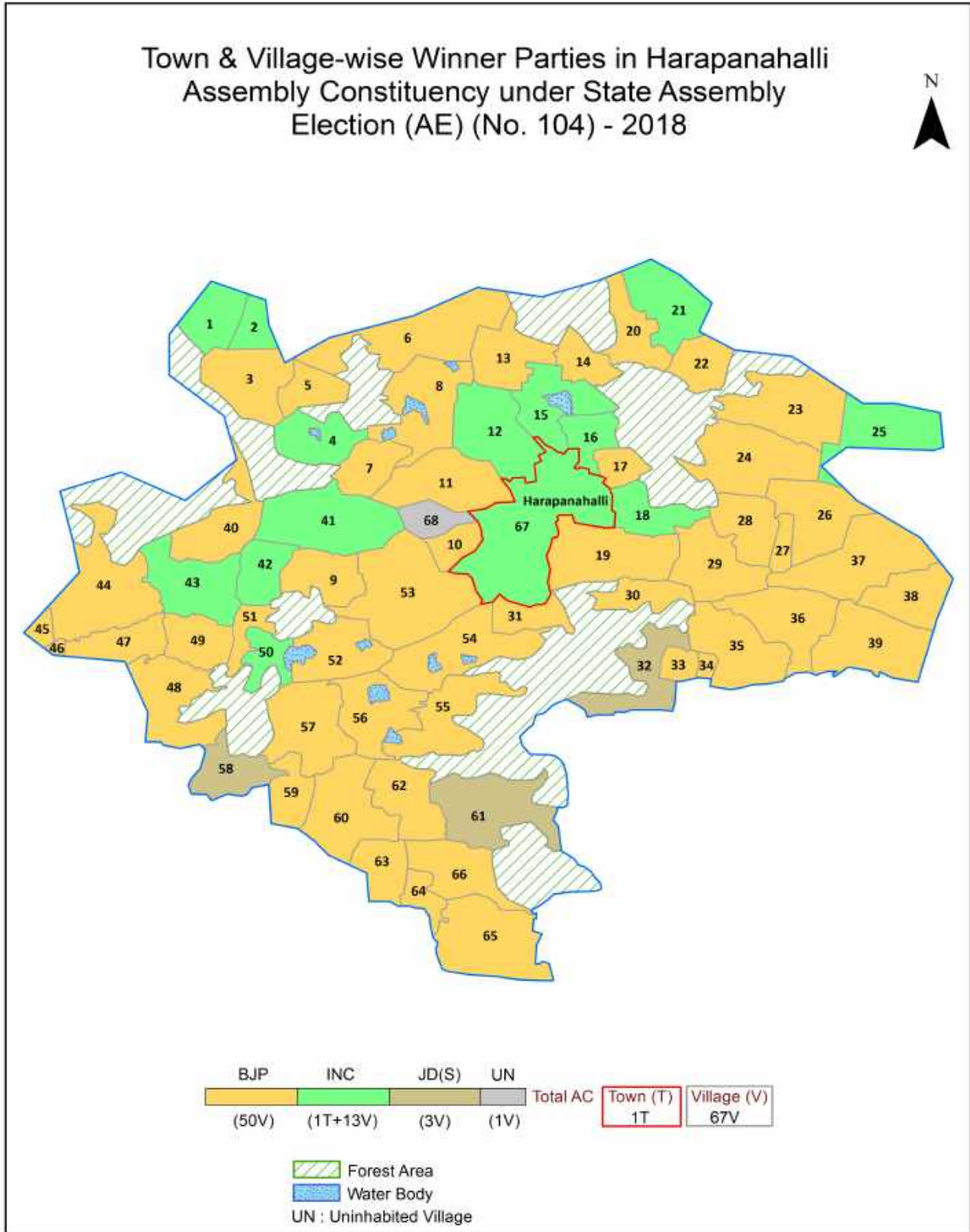
© Datanet India Pvt. Ltd.

All rights reserved. No part of this book may be reproduced, stored in a retrieval system or transmitted in any form or by any means, mechanical photocopying, photographing, scanning, recording or otherwise without the prior written permission of the publisher. Please refer to Disclaimer at page no. 227 for the use of this publication.

Printed in India

No.	Particulars	Page No.
	Introduction	
1	Assembly Constituency - (Vidhan Sabha) at a Glance Features of Assembly as per Delimitation Commission of India (2008)	1-2
	Location and Political Maps	
2	Location Map Boundaries of Assembly Constituency - (Vidhan Sabha) in District Boundaries of Assembly Constituency under Parliamentary Constituency - (Lok Sabha) Town & Village-wise Winner Parties- 2024, 2023, 2019, 2018, 2014, 2013 and 2009	3-11
	Administrative Setup (2011)	
3	District Sub-district Towns Villages Inhabited Villages Uninhabited Villages Village Panchayat Intermediate Panchayat	12-16
	Demographics (2011)	
4	Population Households Rural/Urban Population Towns and Villages by Population Size Sex Ratio (Total & 0-6 Years) Religious Population Social Population Literacy Rate	17-18
	Electoral Features	
5	Important Dates of Last Elections Held Electors by Gender Service Electors Voters Voters Turnout Polling Stations & Average Number of Electors per Polling Station Electors by Age Group Present Elected Representatives	19-24
	Historical Summary Election Results	
6	Vote Share of Major Parties Winning Margin (Number & Percentage) Polarity of Parties Summary Result of Assembly Segment of Parliamentary Elections 2024, 2019, 2014, 2009, 2004 and 1999 Summary Result of Assembly Elections 2023, 2018, 2013, 2008, 2004, 1999, 1994, 1989, 1985, 1983, 1978, 1972, 1967, 1962 and 1957	25-48
	Polling Station Level Election Results	
7	Name and Number of Polling Station 2024, 2023, 2019, 2018, 2014, 2013 and 2009 Polling Station-wise Electors, Voters & Voters Turnout 2024, 2023, 2019, 2018, 2014, 2013 and 2009 Polling Station wise Elections Results 2024, 2023, 2019, 2018, 2014, 2013 and 2009	49-207
	Share of Assembly Constituency	
8	Share of Assembly Constituency - (Vidhan Sabha) in State, District and Parliamentary Constituency - (Lok Sabha)	208
	Socio-Economic Amenities (2011)	
9	Access to Administrative Units Agricultural, Manufacturing and Industrial Commodities Demographic Indicators Education Health & Manpower Drinking Water Supply Sanitation Entertainment and Recreations Infrastructure Power Food Allocation Distribution and Marketing of Agriculture Commodities Infrastructure Transport and Road Infrastructure Communication Banking and Financial Services Land Use Irrigation Source	210-224
10	Abbreviation & Sources	225-226
11	Disclaimer	227

Location & Political Map



Administrative Setup

List of Village Panchayat & Intermediate Panchayat (Block) Name - 2011

Village Name	Village Panchayat Name	Intermediate Panchayat Name
Adavihalli	Adavihalli	Harapanahalli
Aladahalli	Mathihalli	Harapanahalli
Aligilawada	Chirasthahalli	Harapanahalli
Ananthanahalli	Neelagunda	Harapanahalli
Arasanahal	Kunchur	Harapanahalli
Bagali	Bagali	Harapanahalli
Bapujinagar	Togarikatti	Harapanahalli
Bennihalli	Bennihalli	Harapanahalli
Chennahalli	Harakanahal	Harapanahalli
Chigateri	Chigateri	Harapanahalli
Chirasthahalli	Chirasthahalli	Harapanahalli
Duggavatti	Duggavatti	Harapanahalli
Eshapura	Harakanahal	Harapanahalli
Gajapura	Mydur	Harapanahalli
Gundagathi	Gundagathi	Harapanahalli
Hagari Gudihalli	Sasvihalli	Harapanahalli
Halavagal	Halavagal	Harapanahalli
Hallikeri	Kanchikeri	Harapanahalli
Harakanahal	Harakanahal	Harapanahalli
Hikkimgeri	Kadabageri	Harapanahalli
Hiremegalageri	Hiremegalageri	Harapanahalli
Hulikatti	Harakanahal	Harapanahalli
Ittigudi	K.Kallahalli	Harapanahalli
Joislingapura	Kadabageri	Harapanahalli
K.Kallahalli	K.Kallahalli	Harapanahalli
Kadabageri	Kadabageri	Harapanahalli
Kadathi	Duggavatti	Harapanahalli
Kambatrahalli	Gundagathi	Harapanahalli
Kanchikeri	Kanchikeri	Harapanahalli

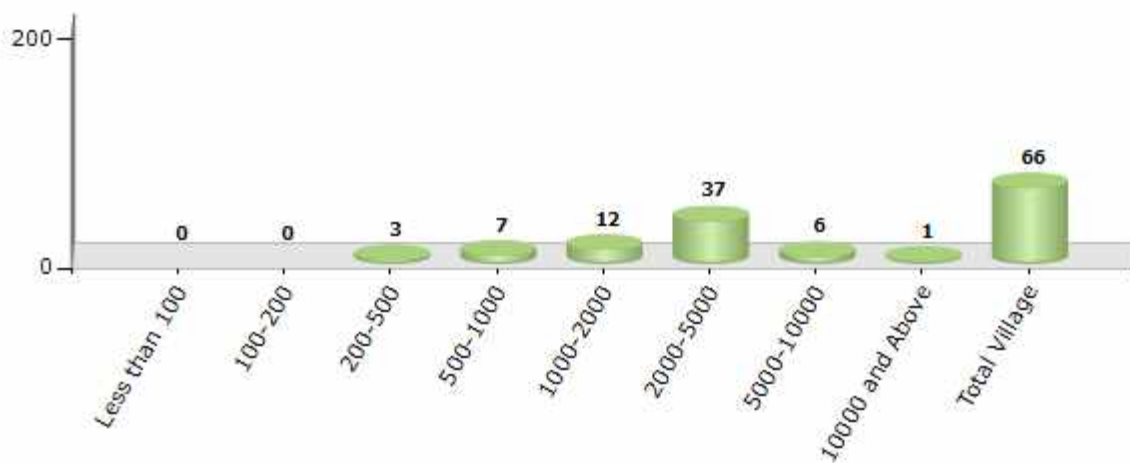
Contd....

Demographic

Number of Villages by Population Size - 2011

Less than 100	100-200	200-500	500-1000	1000-2000	2000-5000	5000-10000	10000 and Above	Total Village
0	0	3	7	12	37	6	1	66

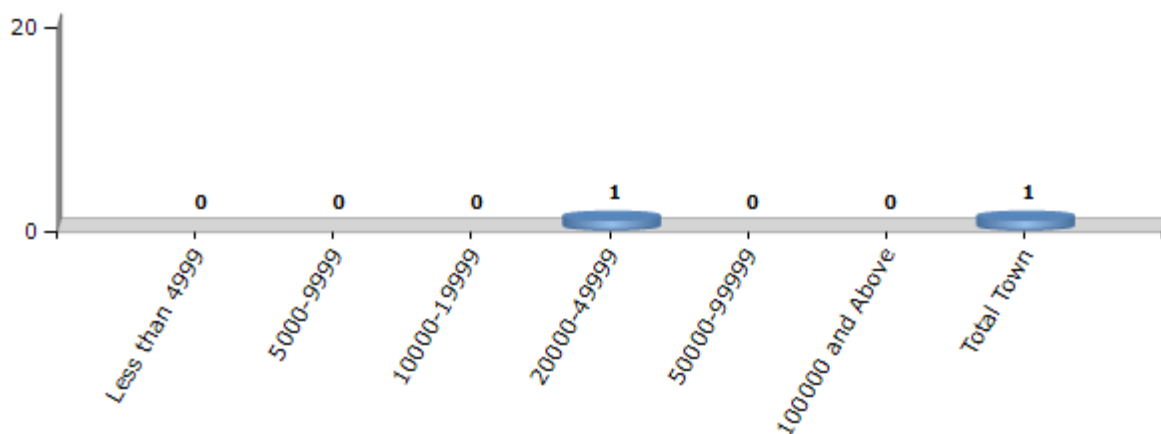
Number of Villages by Population Size - 2011



Number of Towns by Population Size - 2011

Less than 4999	5000-9999	10000-19999	20000-49999	50000-99999	100000 and Above	Total Town
0	0	0	1	0	0	1

Number of Towns by Population Size - 2011

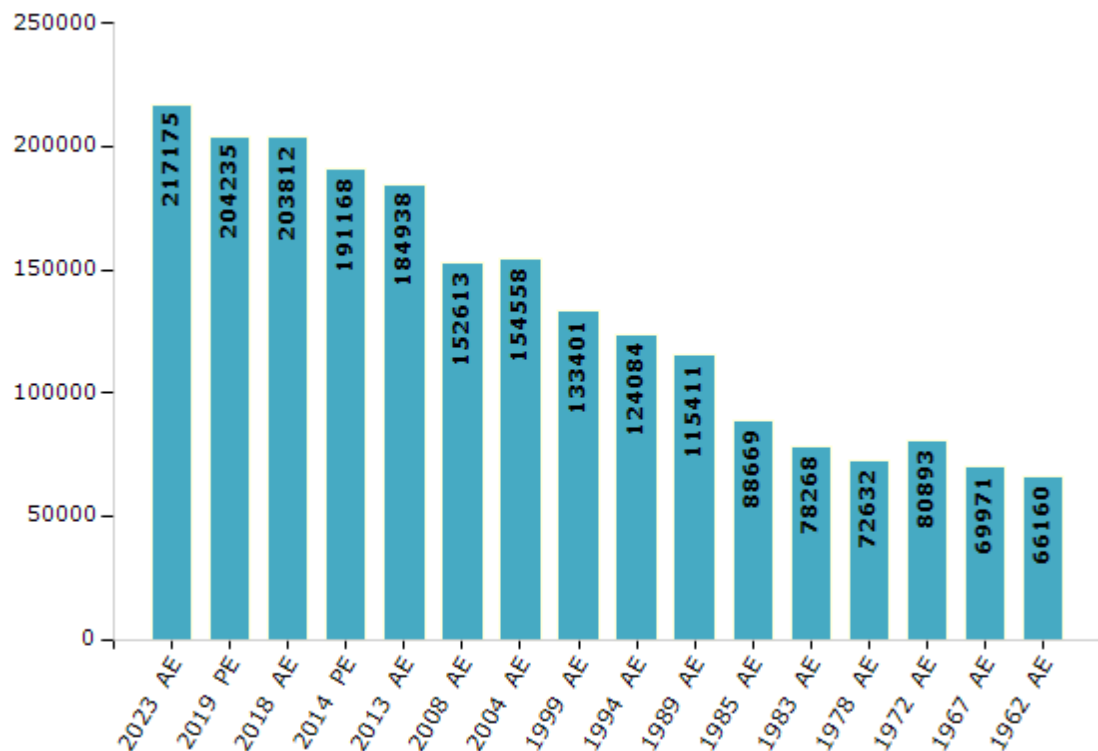


Electoral Features

Electors by Male & Female

Year	Male	Female	Others	Total	Year	Male	Female	Others	Total
2023 AE	110109	107047	19	217175	1999 AE	66794	66607	-	133401
2019 PE	104478	99739	18	204235	1994 AE	62458	61626	-	124084
2018 AE	104506	99289	17	203812	1989 AE	55484	59927	-	115411
2014 PE	97663	93486	19	191168	1985 AE	44775	43894	-	88669
2013 AE	94851	90072	15	184938	1983 AE	38787	39481	-	78268
2009 PE	-	-	-	-	1978 AE	36895	35737	-	72632
2008 AE	79216	73397	-	152613	1972 AE	40998	39895	-	80893
2004 PE	-	-	-	-	1967 AE	-	-	-	69971
2004 AE	78040	76518	-	154558	1962 AE	-	-	-	66160
1999 PE	-	-	-	-	1957 AE	-	-	-	-

Number of Electors



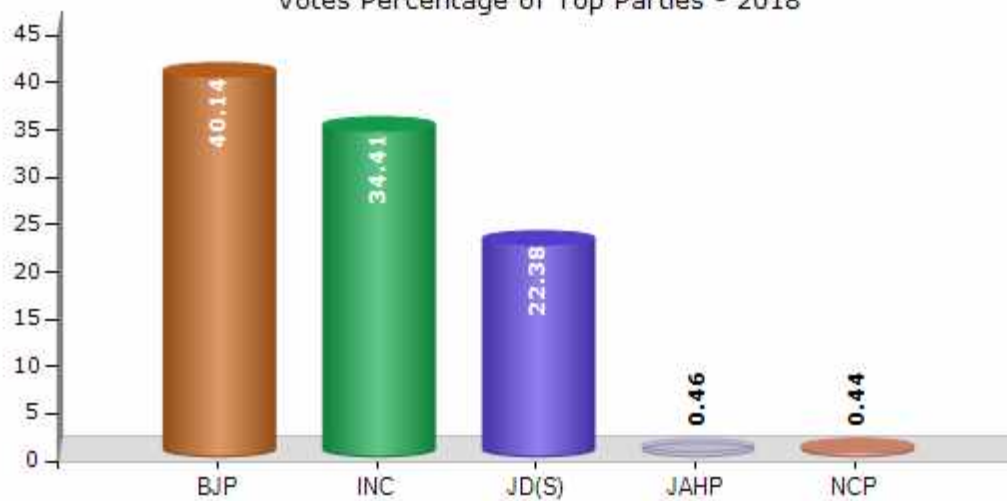
Note : AE : Assembly Election, PE : Assembly Segment of Parliamentary Election

Historical Summary Election Results

Summary Result of Assembly Election - 2018

Candidate Name	Party	Votes	Votes %
G Karunakara Reddy	BJP	67603	40.14
M P Ravindra	INC	57956	34.41
Arasikere N Kotresh	JD(S)	37685	22.38
Abdul Bhari	JAHP	783	0.46
Krishnamurthy R	NCP	733	0.44
Lalithamma	AIMEP	631	0.37
B Vinayakumar	IND	404	0.24
H T Shreepathi	IND	394	0.23
A T Dadakhalandar	IND	331	0.2
Idli Ramappa	CPI(ML)(L)	306	0.18
G Kaliveeragouda	IND	238	0.14
Gadagi Gajendra	IND	219	0.13
B L Channanaik	SP	177	0.11
	NOTA	954	0.57

Votes Percentage of Top Parties - 2018



Polling Station Level Election Results

Number and Name of Polling Stations (PS) (2023)

Number of Polling Stations	Name of Polling Stations	Number of Polling Stations	Name of Polling Stations
1	Government Senior Primary School Room No 1 Channahalli Tanda	22	Government Model Senior Primary School (East Side) No. 2 Nandibevur
2	Government Senior Primary School Room No 2 Channahalli Tanda	23	Government Model Senior Primary School (East Wing) Run No. 3 Nandibevur
3	Govt Junior Primary School Eshapur	24	Government Senior Primary School (Left Wing) Konganahosur
4	Government Junior Primary School Harakanahalu Small Team	25	Government Senior Primary School Konganahosur Right Side
5	Government Senior Primary School Harakanahalu Is A Big Team	26	Govt Senior Primary School Kodihalli
6	Government Senior Primary School Harakanahalu	27	Govt Senior Primary School Alamaraseekere
7	Government Senior Primary School Harakanahalu South Side	28	Government Senior Primary School Togari Katte
8	Govt Junior Primary School Kannayakanahalli	29	Government Junior Primary School Uddatti
9	Govt Junior Primary School Karekanahalli	30	Govt Senior Primary School Room No 1 Goverahalli
10	Dolageri Government Senior Primary School	31	Govt Senior Primary School Room No 2 Goverahalli
11	Govt Junior Primary School Madlageri Tanda	32	Government Senior Primary School Left Side Hulikate
12	Govt Junior Primary School Waddinadapur	33	Government Senior Primary School (Bala Baga) Hulikate
13	Govt Senior Primary School Kanahalli	34	Govt Senior Primary School Room No 1 Bapujinagar
14	Govt Senior Primary School Room No 1 Coolahalli	35	Govt Senior Primary School Room No 2 Bapujinagar
15	Govt Senior Primary School Room No 2 Coolahalli	36	Govt Senior Primary School Madapur
16	Govt Senior Primary School Bundri	37	Govt Senior Primary School Erethtinahalli
17	Government Senior Primary School Bundri Tanda	38	Govt Junior Primary School Chikkahalli
18	Government Senior Primary School (Right Side) Kanavihalli	39	Government Senior Primary School New Building (South Side) Bagli
19	Government Senior Primary School (Left Wing) Kanavihalli	40	Government Senior Primary School New Building (North Side) Bagli
20	Government Junior Primary School Nandibevur Tanda	41	Government Senior Primary School Bagali
21	Government Model Senior Primary School (South Part) Room No 1 Nandibevur	42	Govt Junior Primary School M Bavihalli

Contd....

Polling Station Level Election Results

Polling Station-wise Votes Secured by Overall Top Five Parties in Harapanahalli Assembly in Assembly Election (AE) under Davanagere Parliamentary Constituency in Karnataka (2023)

Number of Polling Station	Winner - Latha Mallikarjun (IND)	Runner-up - G Karunakara Reddy (BJP)	3rd - N Kotreshi (INC)	4th - Latha (IND)	5th - Sumanth Kumar R S (IND)	NOTA	Other	Total Votes Secured
36	273	185	149	3	1	1	7	619
37	237	216	88	4	0	1	10	556
38	129	95	22	0	1	1	1	249
39	200	260	215	3	1	3	17	699
40	294	307	108	5	2	2	19	737
41	468	264	158	8	3	4	22	927
42	76	206	244	3	1	1	6	537
43	200	172	131	1	1	3	5	513
44	198	180	169	1	4	3	16	571
45	283	285	173	8	0	1	21	771
46	170	225	73	5	0	9	12	494
47	173	147	87	1	0	5	3	416
48	161	132	227	1	1	6	6	534
49	152	142	227	5	1	3	9	539
50	298	256	232	6	3	5	13	813
51	235	255	192	2	1	6	10	701
52	209	189	197	1	3	3	12	614
53	150	207	157	3	3	5	10	535
54	259	318	214	6	2	10	24	833
55	247	225	136	2	1	7	7	625
56	287	267	157	7	14	6	27	765
57	166	96	79	2	4	6	4	357
58	430	259	258	2	3	5	10	967
59	165	139	131	1	5	4	7	452
60	328	255	357	3	4	8	23	978
61	99	192	219	2	0	1	5	518
62	161	313	235	2	1	1	9	722
63	132	263	187	4	1	3	11	601
64	256	158	108	3	0	2	12	539
65	158	159	204	2	0	1	2	526
66	260	187	152	3	0	8	13	623
67	276	142	191	1	3	3	15	631
68	293	66	71	2	7	3	5	447
69	260	215	145	2	2	6	8	638
70	351	195	146	3	4	3	11	713

Contd....

Polling Station Level Election Results

Winner, Runner-up and 3rd Party Position & Winning Margin According to Polling Stations in Harapanahalli Assembly in Assembly Election (AE) under Davanagere Parliamentary Constituency in Karnataka (2023)

Polling Station Number	Winner Party	Winner Votes (%)	Runner-up Party	Runner-up Votes (%)	Winning Margin Votes (%)	Third Party	Third Party Votes (%)	Other Votes (%)
71	IND (LM)	335 (55.28)	BJP	146 (24.09)	189 (31.19)	INC	103 (17)	22 (3.63)
72	IND (LM)	295 (45.95)	BJP	204 (31.78)	91 (14.17)	INC	121 (18.85)	22 (3.43)
73	IND (LM)	329 (44.76)	BJP	225 (30.61)	104 (14.15)	INC	157 (21.36)	24 (3.27)
74	IND (LM)	342 (43.13)	BJP	283 (35.69)	59 (7.44)	INC	153 (19.29)	15 (1.89)
75	IND (LM)	464 (53.83)	BJP	276 (32.02)	188 (21.81)	INC	92 (10.67)	30 (3.48)
76	IND (LM)	339 (39.24)	BJP	298 (34.49)	41 (4.75)	INC	201 (23.26)	26 (3.01)
77	IND (LM)	495 (50.2)	INC	231 (23.43)	264 (26.77)	BJP	218 (22.11)	42 (4.26)
78	IND (LM)	513 (52.94)	INC	234 (24.15)	279 (28.79)	BJP	188 (19.4)	34 (3.51)
79	INC	145 (44.75)	BJP	102 (31.48)	43 (13.27)	IND (LM)	68 (20.99)	9 (2.78)
80	INC	268 (54.69)	IND (LM)	118 (24.08)	150 (30.61)	BJP	96 (19.59)	8 (1.63)
81	INC	325 (39.54)	IND (LM)	254 (30.9)	71 (8.64)	BJP	213 (25.91)	30 (3.65)
82	IND (LM)	402 (40.32)	INC	361 (36.21)	41 (4.11)	BJP	210 (21.06)	24 (2.41)
83	INC	270 (48.56)	IND (LM)	144 (25.9)	126 (22.66)	BJP	134 (24.1)	8 (1.44)
84	IND (LM)	162 (58.06)	BJP	78 (27.96)	84 (30.1)	INC	35 (12.54)	4 (1.43)
85	IND (LM)	266 (42.22)	BJP	181 (28.73)	85 (13.49)	INC	156 (24.76)	27 (4.29)
86	INC	125 (39.06)	IND (LM)	107 (33.44)	18 (5.62)	BJP	71 (22.19)	17 (5.31)
87	INC	168 (44.21)	BJP	161 (42.37)	7 (1.84)	IND (LM)	43 (11.32)	8 (2.11)
88	BJP	220 (45.08)	IND (LM)	125 (25.61)	95 (19.47)	INC	122 (25)	21 (4.3)
89	IND (LM)	502 (52.18)	BJP	261 (27.13)	241 (25.05)	INC	173 (17.98)	26 (2.7)
90	IND (LM)	247 (39.97)	BJP	205 (33.17)	42 (6.8)	INC	154 (24.92)	12 (1.94)
91	IND (LM)	316 (45.21)	BJP	270 (38.63)	46 (6.58)	INC	93 (13.3)	20 (2.86)
92	IND (LM)	524 (53.69)	INC	208 (21.31)	316 (32.38)	BJP	205 (21)	39 (4)
93	IND (LM)	583 (49.28)	BJP	349 (29.5)	234 (19.78)	INC	178 (15.05)	73 (6.17)
94	IND (LM)	377 (47.72)	INC	274 (34.68)	103 (13.04)	BJP	103 (13.04)	36 (4.56)
95	IND (LM)	480 (51.23)	INC	309 (32.98)	171 (18.25)	BJP	115 (12.27)	33 (3.52)
96	IND (LM)	458 (60.66)	BJP	138 (18.28)	320 (42.38)	INC	138 (18.28)	21 (2.78)
97	BJP	243 (40.1)	IND (LM)	225 (37.13)	18 (2.97)	INC	122 (20.13)	16 (2.64)
98	BJP	406 (45.77)	IND (LM)	281 (31.68)	125 (14.09)	INC	165 (18.6)	35 (3.95)
99	BJP	330 (41.2)	IND (LM)	321 (40.07)	9 (1.13)	INC	125 (15.61)	25 (3.12)
100	IND (LM)	323 (46.88)	BJP	193 (28.01)	130 (18.87)	INC	137 (19.88)	36 (5.22)
101	IND (LM)	134 (42.14)	BJP	106 (33.33)	28 (8.81)	INC	70 (22.01)	8 (2.52)
102	IND (LM)	258 (38.22)	INC	249 (36.89)	9 (1.33)	BJP	140 (20.74)	28 (4.15)
103	BJP	205 (44.57)	IND (LM)	177 (38.48)	28 (6.09)	INC	65 (14.13)	13 (2.83)
104	IND (LM)	260 (49.15)	BJP	159 (30.06)	101 (19.09)	INC	94 (17.77)	16 (3.02)
105	IND (LM)	534 (48.37)	INC	273 (24.73)	261 (23.64)	BJP	257 (23.28)	40 (3.62)

Contd....

Socio-Economic Amenities - Rural

Access to Education Facilities

Particulars	Number of Village (% of Population)				
	Available	Not Available	If Not Available (Distance of Nearest Facility)		
			A	B	C
Govt. Primary School	66 (100)	0 (0)	0 (0)	0 (0)	0 (0)
Private Primary School	12 (31)	54 (69)	0 (0)	0 (0)	0 (0)
Govt. Middle School	58 (96)	8 (4)	4 (2)	4 (2)	0 (0)
Private Middle School	5 (14)	61 (86)	0 (0)	0 (0)	0 (0)
Govt. Secondary School	24 (48)	42 (52)	19 (19)	9 (8)	2 (3)
Private Secondary School	9 (17)	57 (83)	2 (3)	1 (2)	0 (0)
Govt. Senior Secondary School	7 (20)	59 (80)	11 (12)	17 (21)	24 (36)
Private Senior Secondary School	2 (5)	64 (95)	1 (2)	5 (8)	0 (0)
Govt. Arts and Science Degree College	0 (0)	66 (100)	4 (3)	10 (10)	52 (86)
Private Arts and Science Degree College	0 (0)	66 (100)	0 (0)	0 (0)	0 (0)
Govt. Engineering College	0 (0)	66 (100)	0 (0)	0 (0)	66 (100)
Private Engineering College	0 (0)	66 (100)	0 (0)	0 (0)	0 (0)
Govt. Medicine College	0 (0)	66 (100)	12 (15)	10 (14)	44 (71)
Private Medicine College	0 (0)	66 (100)	0 (0)	0 (0)	0 (0)
Govt. Management Institute	0 (0)	66 (100)	0 (0)	6 (4)	60 (96)
Private Management Institute	0 (0)	66 (100)	0 (0)	0 (0)	0 (0)
Govt. Polytechnic	0 (0)	66 (100)	2 (1)	11 (12)	53 (87)
Private Polytechnic	0 (0)	66 (100)	0 (0)	0 (0)	0 (0)
Govt. Vocational Training School/ITI	0 (0)	66 (100)	2 (1)	11 (12)	52 (86)
Private Vocational Training School/ITI	1 (1)	65 (99)	0 (0)	0 (0)	0 (0)
Govt. Non Formal Training Centre	0 (0)	66 (100)	2 (1)	11 (12)	53 (87)
Private Non Formal Training Centre	0 (0)	66 (100)	0 (0)	0 (0)	0 (0)
Govt. School For Disabled	0 (0)	66 (100)	0 (0)	3 (4)	63 (96)
Private School For Disabled	0 (0)	66 (100)	0 (0)	0 (0)	0 (0)
Government Others	0 (0)	66 (100)	5 (5)	7 (11)	53 (84)
Private Others	0 (0)	66 (100)	0 (0)	0 (0)	1 (0)

Note : Distance A : Less than 5 km; B : Between 5-10 km; C : 10+ km.; Source : Data Analysis is based on 2011 Census.

DISCLAIMER

The Terms of Use and Disclaimer of Datanet India Private Limited (hereinafter referred to as "Datanet") for use of this analysis report of **Harapanahalli Assembly Constituency (Harapanahalli Vidhan Sabha)** :-

1. **Assembly Factbook™** is a Registered Trade Mark owned by Datanet.
2. All the maps are sketched and graphical representation only and have not been drawn to the scale and also not to represent the actual geographical area or boundary of the unit.
3. The data for the aforesaid analysis is based on authentic sources and has been culled from the various publications of Census, CSO and NSSO for district and block level data, various central and state government departments, Central & State Elections Commissions and the concerned Returning Officers' releases, Electoral Rolls, Election results and allied publications, internal assessment, surveys, estimates and analysis. Therefore, certain adjustment of data at micro level may have been done to arrive closer to the macro data.
4. Data have been provided on an "As Is" and "As AVAILABLE" basis
5. The colours shown in the maps or diagram and charts of a particular party, alliance or AC are indicative and do not represent them.
6. This publication which includes maps, sheets, graphs and data would be the property under copyright of Datanet only. The user may use these for its internal study, analysis and research purposes. It's public display, re-selling or any commercial uses by the user are not allowed.
7. Datanet has taken due care and caution in compilation and processing of data and allied information, but does not guarantee the accuracy, adequacy or completeness of any information/analysis and will be not responsible for any errors or omissions or for the results obtained from the use of such information/analysis.
8. All the contents for the publication have been culled from various authentic sources and Datanet reasonably believes such sources to be reliable, but does not make any representations, express or implied as to the accuracy or fitness of use of such information. The information or contents of the information/analysis do not constitute advice and should not be relied upon in making (or refraining from making) any decision. Any reliance placed upon the information provided by Datanet is the sole responsibility and strictly at the user's risk.
9. In no event will Datanet be liable for any damages (including, without limitation, damages for loss of business projects, or loss of profits) arising in contract, tort or otherwise from the use of or inability to use any of its contents, or from any action taken (or refrained from being taken) as a result of using the analysis or any of its contents. Datanet its directors, owners, editors, officials, employees, distributor and agents or any associate will not be liable for any errors in the information contained or any consequences arising from the use of the contents of the provided information/analysis.
10. If any provision of these terms and conditions is held invalid or illegal or unenforceable for any reason by any court of competent jurisdiction, such provision shall be severed and the remainder of provisions of the terms and conditions shall continue in full force and effect as if the Term of Use had been executed with the invalid, illegal or unenforceable provision eliminated.
11. If there are any discrepancies in the information provided, please bring it to attention of Datanet for suitable rectification measures.

**Buy Online This Complete Book At
Datanet India eBooks Store**

www.indiastatpublications.com

or go directly at

[http://www.indiastatpublications.com/
Assembly_factbook/Karnataka/Davanagere/ Harapanahalli](http://www.indiastatpublications.com/Assembly_factbook/Karnataka/Davanagere/Harapanahalli)

 **indiastat**elections

ISBN : 978-93-5802-074-8



9 789358 020748