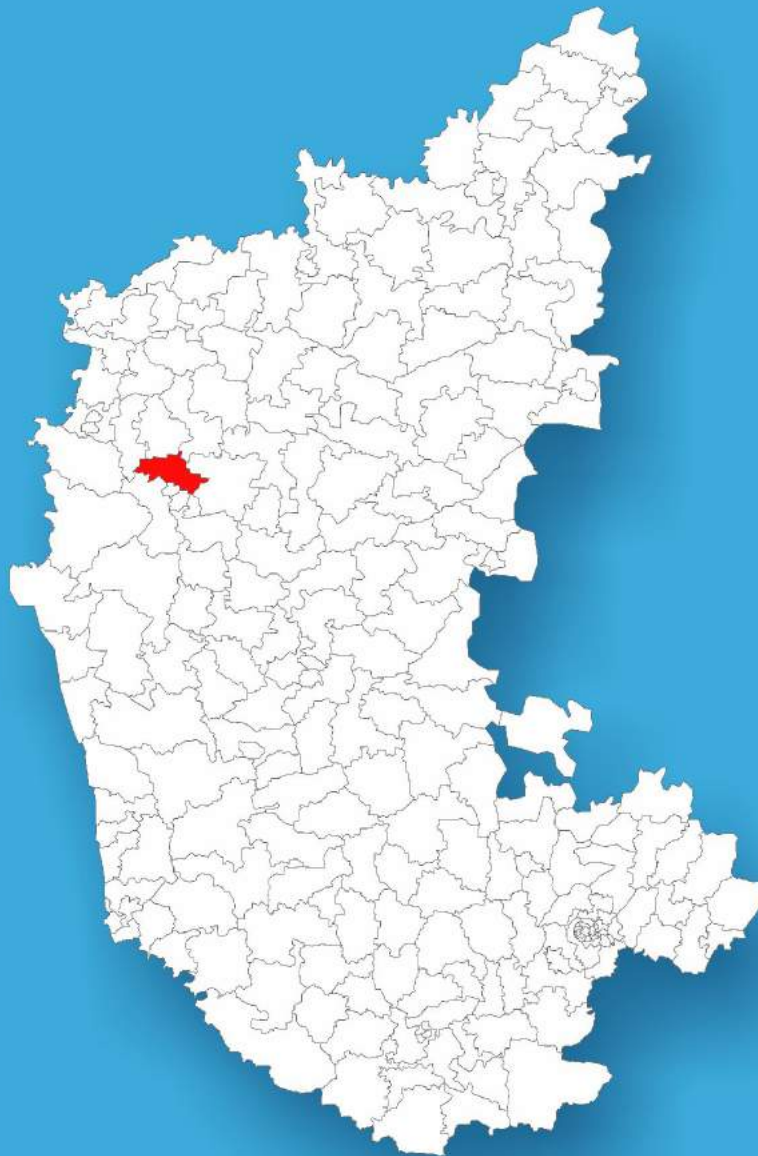




Karnataka

Assembly Factbook™

Dharwad Assembly Constituency



Key Electoral Data of Dharwad
Assembly Constituency (Vidhan Sabha)

Karnataka

Assembly Factbook™

Dharwad Assembly Constituency



Dharwad Vidhan Sabha

Editor & Director

Dr. R.K. Thukral

Research Editor

Dr. Shafeeq Rahman

**Compiled, Researched and Published by
Datanet India Pvt. Ltd.**

D-100, 1st Floor,

Okhla Industrial Area, Phase-I,
New Delhi- 110020.

Ph.: 91-11- 43580781-84

Email : support@indiastatpublications.com

Website : www.indiastatelections.com

Online Book Store :

www.indiastatpublications.com

Report No. : AFB/KA-071-0123

ISBN : 978-93-87130-29-6

First Edition : January, 2018

Sixth Updated Edition : January, 2023

Price : Rs. 11500/-

US\$ 310/-

© **Datanet India Pvt. Ltd.**

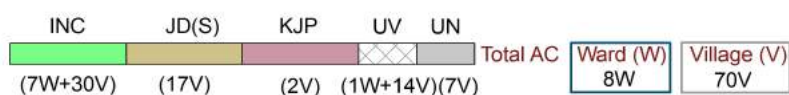
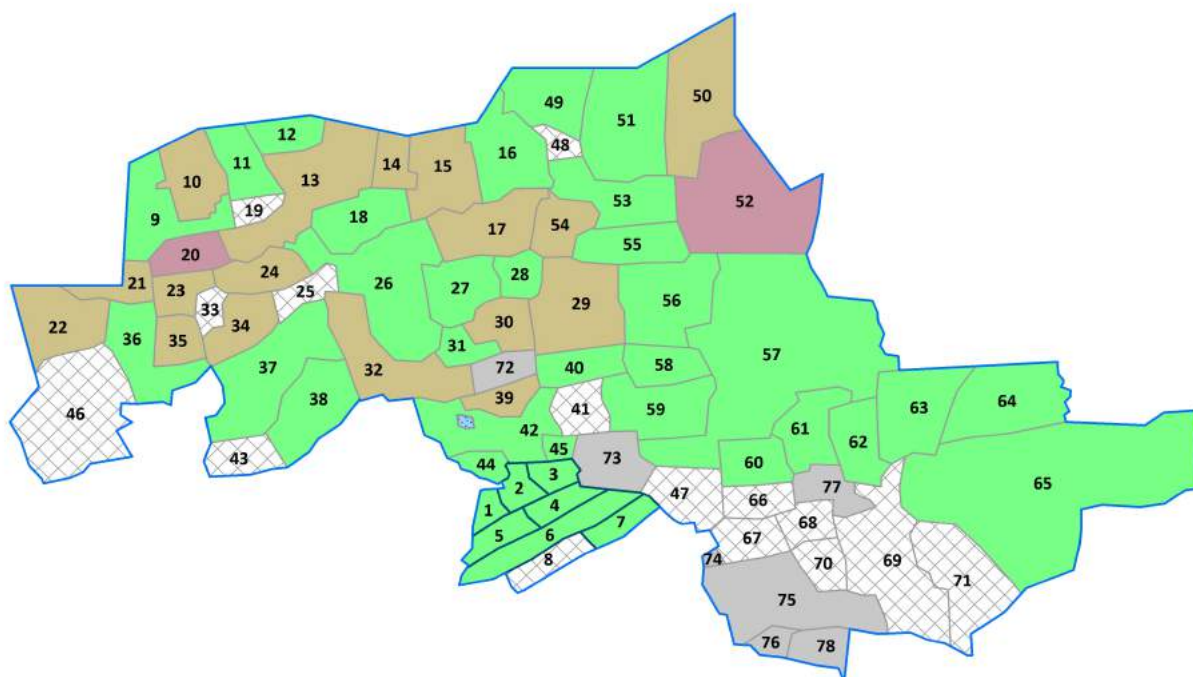
All rights reserved. No part of this book may be reproduced, stored in a retrieval system or transmitted in any form or by any means, mechanical photocopying, photographing, scanning, recording or otherwise without the prior written permission of the publisher. Please refer to Disclaimer at page no. 179 for the use of this publication.

Printed in India

No.	Particulars	Page No.
	Introduction	
1	Assembly Constituency - (Vidhan Sabha) at a Glance Features of Assembly as per Delimitation Commission of India (2008)	1-2
	Location and Political Maps	
2	Location Map Boundaries of Assembly Constituency - (Vidhan Sabha) in District Boundaries of Assembly Constituency under Parliamentary Constituency - (Lok Sabha) Ward & Village-wise Winner Parties- 2019, 2018, 2014, 2013 and 2009	3-10
	Administrative Setup (2011)	
3	District Sub-district Towns Villages Inhabited Villages Uninhabited Villages Village Panchayat Intermediate Panchayat	11-16
	Demographics (2011)	
4	Population Households Rural/Urban Population Ward and Villages by Population Size Sex Ratio (Total & 0-6 Years) Religious Population Social Population Literacy Rate	17-19
	Electoral Features	
5	Important Dates of Last Elections Held Electors by Gender Service Electors Voters Voters Turnout Polling Stations & Average Number of Electors per Polling Station Electors by Age Group Present Elected Representatives	20-25
	Historical Summary Election Results	
6	Vote Share of Major Parties Winning Margin (Number & Percentage) Polarity of Parties Summary Result of Assembly Segment of Parliamentary Elections 2019, 2014, 2009, 2004, 1999 Summary Result of Assembly Elections 2018, 2013, 2008, 2004, 1999, 1994, 1989, 1985, 1983, 1978, 1972, 1967, 1962 and 1957	26-48
	Polling Station Level Election Results	
7	Name and Number of Polling Station 2019, 2018, 2014, 2013 and 2009 Polling Station-wise Electors, Voters & Voters Turnout 2019, 2018, 2014, 2013 and 2009 Polling Station wise Elections Results 2019, 2018, 2014, 2013 and 2009	49-159
	Share of Assembly Constituency	
8	Share of Assembly Constituency - (Vidhan Sabha) in State, District and Parliamentary Constituency - (Lok Sabha)	160
	Socio-Economic Amenities (2011)	
9	Access to Administrative Units Agricultural, Manufacturing and Industrial Commodities Demographic Indicators Education Health & Manpower Drinking Water Supply Sanitation Entertainment and Recreations Infrastructure Power Food Allocation Distribution and Marketing of Agriculture Commodities Infrastructure Transport and Road Infrastructure Communication Banking and Financial Services Land Use Irrigation Source	162-176
10	Abbreviation & Sources	177-178
11	Disclaimer	179

Location & Political Map

Ward & Village-wise Winner Parties in Dharwad
Assembly Constituency under State Assembly
Election (AE) (No. 71) - 2013



UV : Unspecified Village
UN : Uninhabited Village

Note : Ward boundaries are shown for visual presentations only and these are not showing the actual geographical locations.

Administrative Setup

List of Village Panchayat & Intermediate Panchayat (Block) Name - 2011

Village Name	Village Panchayat Name	Intermediate Panchayat Name
Agasanahalli	Garag	Dharwad
Amminabhavi	Amminbhavi	Dharwad
Belur	Belur	Dharwad
Bogur	Tegur	Dharwad
Chandanmatti	Kanakur	Dharwad
Dandikoppa	Maradagi	Dharwad
Dasanakoppa	Narendra	Dharwad
Devagiri-M-Narendra	Narendra	Dharwad
Dharwad (Rural)	-	Dharwad
Dubbanamardi	Hangarki	Dharwad
Durgadakeri	Tegur	Dharwad
Garag	Garag	Dharwad
Ghongadikoppa	Maradagi	Dharwad
Govankoppa	Maradagi	Dharwad
Guledakoppa	Tegur	Dharwad
Hale Tegur	Tegur	Dharwad
Hanamanakoppa	Uppin Betageri	Dharwad
Hanamanhal	Uppin Betageri	Dharwad
Hangarki	Hangarki	Dharwad
Harobelavadi	Harobelawadi	Dharwad
Hebballi	Hebballi	Dharwad
Heggeri	Belur	Dharwad
Hosatti	Madhanbhavi	Dharwad
Jeeragiwad	Kotabagi	Dharwad
Kabbenur	Harobelawadi	Dharwad
Kalle	Pudkalakatti	Dharwad
Kallur	Kotabagi	Dharwad
Kanakur	Kanakur	Dharwad
Karadigudda	Karadigudda	Dharwad

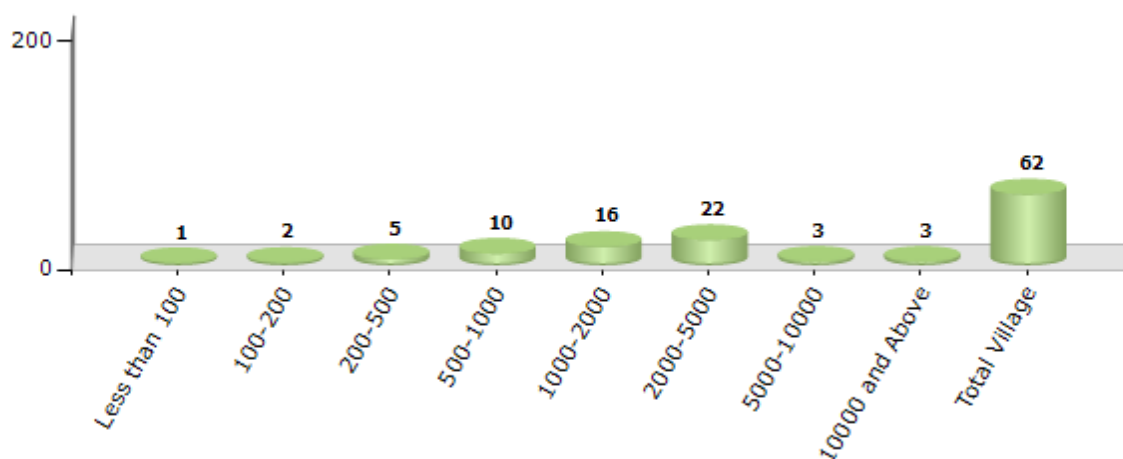
Contd....

Demographic

Number of Villages by Population Size - 2011

Less than 100	100-200	200-500	500-1000	1000-2000	2000-5000	5000-10000	10000 and Above	Total Village
1	2	5	10	16	22	3	3	62

Number of Villages by Population Size - 2011



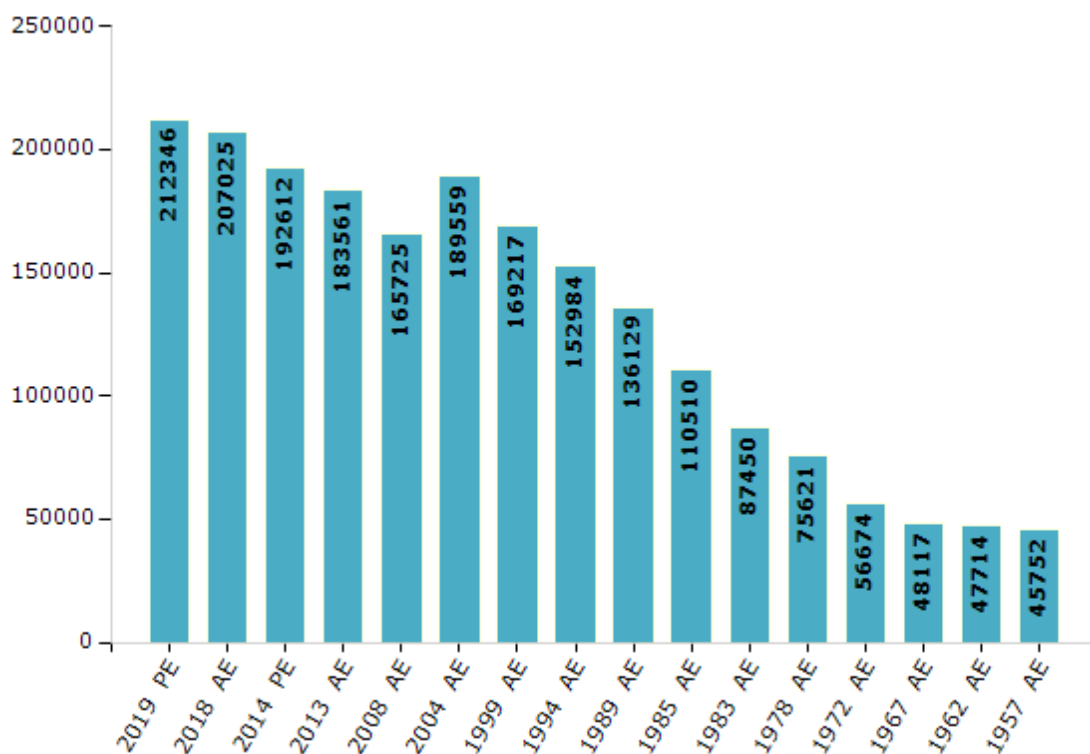
Electoral Features

Electors by Male & Female

Year	Male	Female	Others	Total
2019 PE	107380	104952	14	212346
2018 AE	104961	102051	13	207025
2014 PE	98039	94567	6	192612
2013 AE	93515	90046	0	183561
2009 PE	-	-	-	-
2008 AE	84047	81678	-	165725
2004 PE	-	-	-	-
2004 AE	97741	91818	-	189559
1999 PE	-	-	-	-
1999 AE	88011	81206	-	169217

Year	Male	Female	Others	Total
1994 AE	80813	72171	-	152984
1989 AE	72101	64028	-	136129
1985 AE	59235	51275	-	110510
1983 AE	45532	41918	-	87450
1978 AE	39093	36528	-	75621
1972 AE	29306	27368	-	56674
1967 AE	-	-	-	48117
1962 AE	-	-	-	47714
1957 AE	-	-	-	45752

Number of Electors

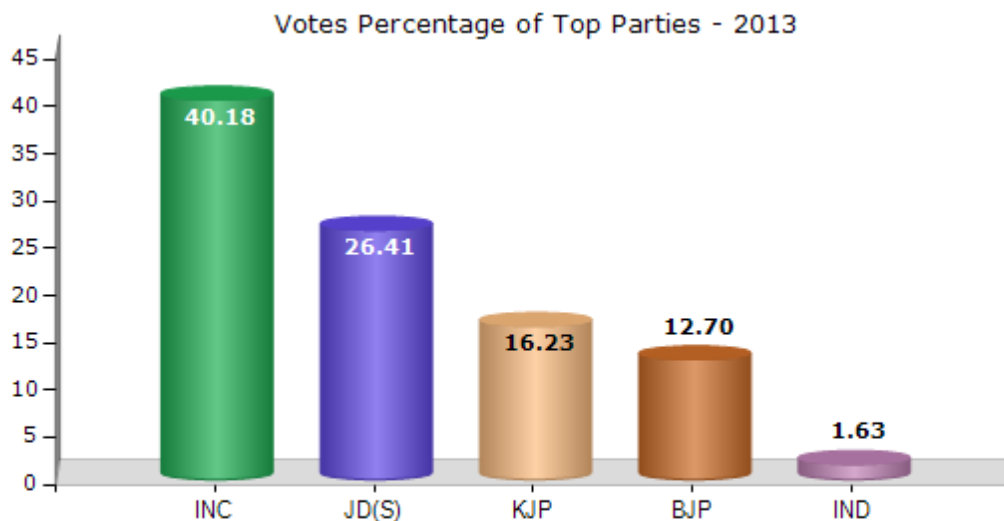


Note : AE : Assembly Election, PE : Assembly Segment of Parliamentary Election

Historical Summary Election Results

Summary Result of Assembly Election - 2013

Candidate Name	Party	Votes	Votes %
Vinay Kulkarni	INC	53453	40.18
Amrut Ayyappa Desai	JD(S)	35133	26.41
Ashtagi Tavanappa Payappa	KJP	21589	16.23
Seema Ashok Masuti	BJP	16896	12.7
Somappa Basappa Benakatti	IND	2162	1.63
Basavaraj Budihal	NCP	811	0.61
Basavaraj Yallappa Parasannavar	IND	718	0.54
Manjunath Hanamantappa Mangalagatti	IND	578	0.43
Yogeshgouda Ningangouda Goudar	BSRCP	405	0.3
Nijamuddin (Hannu) Abdulnabi Soudagar	IND	357	0.27
Patil Basavaraj Ningangouda	IND	343	0.26
Azalfarida Goususab Ronad	IND	330	0.25
Shrishailagouda Giriappagouda Kamatar	JD(U)	243	0.18



Polling Station Level Election Results

Number and Name of Polling Stations (PS) (2018)

Number of Polling Stations	Name of Polling Stations	Number of Polling Stations	Name of Polling Stations
1	Govt. Higher Primary School, (West Wing), Room No. 1 Madanbhavi	22	Govt. Kannada Boys Higher Primary School (Left Wing) Harobelavadi
2	Govt. Higher Primary School, (East Wing), Room No. 6 Madanabhavi	23	Govt. Kannada Boys Higher Primary School (Left Wing) Harobelavadi
3	Govt. Higher Primary School, (Middle Wing), Madanabhavi	24	Govt. Kannada Boys Higher Primary School (Middle Wing) Harobelavadi
4	Govt. Higher Primary School Hosatti	25	Shri Guru Virupaksheeswara P U College, (New Building) Room No. 2 Uppin Betgeri
5	Govt. Lower Primary School K.M. Tadakod	26	Shri Guru Virupaksheeswara P U College, (New Building) Room No. 5 Uppin Betgeri
6	Govt. Model Primary School, (West Wing) Room No. 7, Tadakod	27	Govt. Higher Primary Kannada Girls School, (South Wing) Uppinabetageri
7	Govt. Model Primary School (Middle Wing) Room-5, Tadakod	28	Govt. Higher Primary Kannada Girls School, (North Wing) Uppinabetageri
8	Govt. Model Primary School (West Wing) Room No. 8, (New Building) Tadakod	29	Govt. Kannada Boys Model Higher Primary School, (East Wing) Uppinabetageri
9	Govt. Higher Primary School (New Building) Tadakod	30	Govt. Kannada Boys Model Higher Primary School, (Middle Wing) Uppinabetageri
10	Govt. Model Primary School (East Wing) Tadakod	31	Govt. Kannada Boys Model Higher Primary School, (Middle Wing) Uppinabetageri
11	Govt. Model Kannada Boys School (Middle Wing) Room No. 2 Tadakod	32	Govt. Higher Primary School (New Building) Hanumanakop
12	Govt. Higher Primary School Jeerigwad	33	Govt. Higher Primary School (South Wing) Lokur
13	Govt. Higher Primary School Room No. 1 Kotabagi	34	Govt. Higher Primary School (East Wing) Lokur
14	Govt. Higher Primary School Room No. 2, Kotabagi	35	Govt. Higher Primary School (Middle Wing) Lokur
15	Kuvempu Govt. Model Kannada Medium Higher Primary School (South Wing) Kallur	36	Govt. Higher Primary School, R.C.C Building, (North Wing) Hangaraki
16	Kuvempu Govt. Model Kannada Medium Higher Primary School (Middle Wing) Kallur	37	Govt. Higher Primary School, R.C.C Building, (South Wing) Hangaraki
17	Kuvempu Govt. Model Kannada Medium Higher Primary School (North Building) Kallur	38	Govt. Higher Primary School, Mugali
18	Govt. Lower Primary School (New Building) Hanumna	39	Govt. Higher Primary School, Hale Tegur
19	Govt. Higher Primary School Middle Building (East Wing) Kalle	40	Govt. Higher Primary School (East Wing) Tegur
20	Govt. Higher Primary School (East Wing) Kabbener	40A	Govt. Higher Primary School (East Wing) Tegur
21	Govt. Higher Primary School (West Wing) Kabbener	41	Govt. Higher Primary School (West Wing), Tegur

Contd....

Polling Station Level Election Results

Polling Station-wise Votes Secured by Overall Top Five Parties in Dharwad Assembly in Assembly Election (AE) under Dharwad Parliamentary Constituency in Karnataka (2018)

Number of Polling Station	Winner - Amrut Ayyappa Desai (BJP)	Runner-up - Vinay Kulkarni (INC)	3rd - Tirakappa Sadeppa Jamanal (Shrikant) (JD(S))	4th - Kantimath V Rajashekarayya (IND)	5th - Nagappa Kareppa Karennavar (JAHP)	NOTA	Other	Total Votes Secured
36	522	202	2	5	6	8	3	748
37	528	198	2	2	3	7	2	742
38	586	184	9	1	0	7	2	789
39	493	419	4	3	2	13	5	939
40	304	217	5	0	2	3	0	531
40A	339	195	2	1	1	6	6	550
41	411	517	4	3	5	11	3	954
42	444	292	5	7	5	5	7	765
43	205	182	1	5	6	5	1	405
44	480	485	1	5	3	20	4	998
45	376	242	6	4	3	10	2	643
46	434	313	2	4	5	15	7	780
47	505	206	7	2	1	10	3	734
48	657	271	5	11	2	24	10	980
49	345	165	4	4	4	9	2	533
50	456	431	2	6	7	15	6	923
51	258	270	4	4	3	8	5	552
51A	331	186	3	2	1	16	2	541
52	451	272	10	2	4	5	6	750
53	453	289	7	3	1	11	6	770
54	293	288	7	10	3	10	5	616
55	332	179	1	4	1	9	2	528
56	498	430	8	3	0	8	4	951
57	413	267	4	1	4	7	5	701
58	569	107	6	3	2	8	2	697
59	518	228	5	5	1	9	6	772
60	283	151	6	4	2	5	4	455
61	629	358	10	3	5	16	8	1029
62	341	231	4	2	2	5	1	586
63	345	231	6	0	3	6	3	594
64	319	248	27	1	2	2	2	601
65	289	294	6	4	5	7	7	612
66	445	245	7	5	2	8	6	718
67	330	284	6	7	5	11	4	647
68	291	369	8	7	8	4	4	691

Contd....

Polling Station Level Election Results

Winner, Runner-up and 3rd Party Position & Winning Margin According to Polling Stations in Dharwad Assembly in Assembly Election (AE) under Dharwad Parliamentary Constituency in Karnataka (2018)

Polling Station Number	Winner Party	Winner Votes (%)	Runner-up Party	Runner-up Votes (%)	Winning Margin Votes (%)	Third Party	Third Party Votes (%)	Other Votes (%)
69	BJP	308 (50.08)	INC	287 (46.67)	21 (3.41)	JD(S)	3 (0.49)	17 (2.76)
70	BJP	592 (60.66)	INC	337 (34.53)	255 (26.13)	JD(S)	10 (1.02)	37 (3.79)
71	BJP	389 (48.93)	INC	371 (46.67)	18 (2.26)	JAHP	12 (1.51)	23 (2.89)
72	INC	500 (78.74)	BJP	112 (17.64)	388 (61.1)	JD(S)	6 (0.94)	17 (2.68)
73	BJP	485 (83.33)	INC	68 (11.68)	417 (71.65)	JD(S)	4 (0.69)	25 (4.3)
74	INC	610 (61.31)	BJP	344 (34.57)	266 (26.74)	IND (KVR)	7 (0.7)	34 (3.42)
75	BJP	520 (72.32)	INC	168 (23.37)	352 (48.95)	JD(S)	8 (1.11)	23 (3.2)
76	BJP	331 (67.83)	INC	140 (28.69)	191 (39.14)	JD(S)	8 (1.64)	9 (1.84)
77	BJP	501 (57.52)	INC	325 (37.31)	176 (20.21)	JD(S)	9 (1.03)	36 (4.13)
78	INC	410 (61.01)	BJP	243 (36.16)	167 (24.85)	JD(S)	7 (1.04)	12 (1.79)
79	BJP	663 (78.09)	INC	166 (19.55)	497 (58.54)	JD(S)	3 (0.35)	17 (2)
80	INC	500 (74.96)	BJP	147 (22.04)	353 (52.92)	IND (KVR)	4 (0.6)	16 (2.4)
81	BJP	377 (66.84)	INC	173 (30.67)	204 (36.17)	JD(S)	4 (0.71)	10 (1.77)
82	BJP	451 (79.12)	INC	96 (16.84)	355 (62.28)	JD(S)	6 (1.05)	17 (2.98)
83	BJP	404 (68.59)	INC	159 (26.99)	245 (41.6)	JD(S)	3 (0.51)	23 (3.9)
84	INC	344 (50.51)	BJP	313 (45.96)	31 (4.55)	JAHP	4 (0.59)	20 (2.94)
85	BJP	562 (68.29)	INC	219 (26.61)	343 (41.68)	JD(S)	7 (0.85)	35 (4.25)
86	BJP	398 (76.25)	INC	102 (19.54)	296 (56.71)	JD(S)	4 (0.77)	18 (3.45)
87	BJP	361 (65.05)	INC	171 (30.81)	190 (34.24)	JD(S)	5 (0.9)	18 (3.24)
88	BJP	685 (75.69)	INC	194 (21.44)	491 (54.25)	IND (BYP)	4 (0.44)	22 (2.43)
89	BJP	502 (63.38)	INC	252 (31.82)	250 (31.56)	JD(S)	9 (1.14)	29 (3.66)
90	BJP	334 (49.85)	INC	303 (45.22)	31 (4.63)	IND (KVR)	5 (0.75)	28 (4.18)
91	BJP	546 (67.66)	INC	237 (29.37)	309 (38.29)	JAHP	4 (0.5)	20 (2.48)
92	INC	259 (52.11)	BJP	221 (44.47)	38 (7.64)	IND (KVR)	5 (1.01)	12 (2.41)
93	BJP	408 (65.59)	INC	188 (30.23)	220 (35.36)	JD(S)	3 (0.48)	23 (3.7)
94	BJP	423 (53.48)	INC	348 (43.99)	75 (9.49)	JD(S)	5 (0.63)	15 (1.9)
95	BJP	302 (50.33)	INC	278 (46.33)	24 (4)	IND (KVR)	5 (0.83)	15 (2.5)
96	BJP	423 (60.43)	INC	251 (35.86)	172 (24.57)	IND (KVR)	5 (0.71)	21 (3)
97	BJP	493 (50.56)	INC	443 (45.44)	50 (5.12)	JD(S)	8 (0.82)	31 (3.18)
98	BJP	475 (69.65)	INC	176 (25.81)	299 (43.84)	JD(S)	6 (0.88)	25 (3.67)
99	BJP	475 (67.47)	INC	191 (27.13)	284 (40.34)	IND (KVR)	8 (1.14)	30 (4.26)
100	BJP	343 (57.84)	INC	202 (34.06)	141 (23.78)	JD(S)	10 (1.69)	38 (6.41)
101	BJP	356 (71.2)	INC	123 (24.6)	233 (46.6)	JD(S)	6 (1.2)	15 (3)
102	BJP	349 (53.61)	INC	276 (42.4)	73 (11.21)	IND (KVR)	3 (0.46)	23 (3.53)
103	BJP	316 (63.45)	INC	149 (29.92)	167 (33.53)	IND (BYP)	5 (1)	28 (5.62)

Contd....

Socio-Economic Amenities - Rural

Access to Education Facilities

Particulars	Number of Village (% of Population)				
	Available	Not Available	If Not Available (Distance of Nearest Facility)		
			A	B	C
Govt. Primary School	56 (98)	6 (2)	5 (1)	0 (0)	0 (0)
Private Primary School	8 (39)	54 (61)	1 (0)	0 (0)	0 (0)
Govt. Middle School	46 (93)	16 (7)	11 (5)	4 (1)	0 (0)
Private Middle School	5 (24)	57 (76)	0 (0)	1 (0)	0 (0)
Govt. Secondary School	16 (55)	46 (45)	24 (24)	14 (12)	3 (3)
Private Secondary School	2 (2)	60 (98)	2 (2)	1 (2)	0 (0)
Govt. Senior Secondary School	4 (23)	58 (77)	5 (12)	21 (29)	32 (36)
Private Senior Secondary School	0 (0)	62 (100)	0 (0)	0 (0)	0 (0)
Govt. Arts and Science Degree College	0 (0)	62 (100)	2 (0)	10 (17)	42 (71)
Private Arts and Science Degree College	0 (0)	62 (100)	0 (0)	3 (4)	5 (7)
Govt. Engineering College	0 (0)	62 (100)	1 (0)	7 (11)	54 (89)
Private Engineering College	0 (0)	62 (100)	0 (0)	0 (0)	0 (0)
Govt. Medicine College	0 (0)	62 (100)	10 (10)	3 (6)	49 (85)
Private Medicine College	0 (0)	62 (100)	0 (0)	0 (0)	0 (0)
Govt. Management Institute	0 (0)	62 (100)	0 (0)	0 (0)	0 (0)
Private Management Institute	0 (0)	62 (100)	0 (0)	0 (0)	0 (0)
Govt. Polytechnic	0 (0)	62 (100)	1 (0)	6 (6)	39 (72)
Private Polytechnic	0 (0)	62 (100)	0 (0)	5 (8)	11 (14)
Govt. Vocational Training School/ITI	0 (0)	62 (100)	1 (0)	6 (6)	38 (70)
Private Vocational Training School/ITI	1 (1)	61 (99)	0 (0)	5 (8)	11 (14)
Govt. Non Formal Training Centre	0 (0)	62 (100)	1 (0)	4 (7)	41 (73)
Private Non Formal Training Centre	0 (0)	62 (100)	0 (0)	4 (5)	12 (15)
Govt. School For Disabled	0 (0)	62 (100)	1 (0)	3 (4)	42 (74)
Private School For Disabled	0 (0)	62 (100)	0 (0)	4 (6)	12 (15)
Government Others	0 (0)	62 (100)	1 (0)	3 (4)	42 (75)
Private Others	1 (1)	61 (99)	0 (0)	4 (6)	11 (13)

Note : Distance A : Less than 5 km; B : Between 5-10 km; C : 10+ km.; Source : Data Analysis is based on 2011 Census.

DISCLAIMER

The Terms of Use and Disclaimer of Datanet India Private Limited (hereinafter referred to as "Datanet") for use of this analysis report of **Dharwad Assembly Constituency (Dharwad Vidhan Sabha)** :-

1. **Assembly Factbook™** is a Registered Trade Mark owned by Datanet.
2. All the maps are sketched and graphical representation only and have not been drawn to the scale and also not to represent the actual geographical area or boundary of the unit.
3. The data for the aforesaid analysis is based on authentic sources and has been culled from the various publications of Census, CSO and NSSO for district and block level data, various central and state government departments, Central & State Elections Commissions and the concerned Returning Officers' releases, Electoral Rolls, Election results and allied publications, internal assessment, surveys, estimates and analysis. Therefore, certain adjustment of data at micro level may have been done to arrive closer to the macro data.
4. Data have been provided on an "As Is" and "As AVAILABLE" basis
5. The colours shown in the maps or diagram and charts of a particular party, alliance or AC are indicative and do not represent them.
6. This publication which includes maps, sheets, graphs and data would be the property under copyright of Datanet only. The user may use these for its internal study, analysis and research purposes. It's public display, re-selling or any commercial uses by the user are not allowed.
7. Datanet has taken due care and caution in compilation and processing of data and allied information, but does not guarantee the accuracy, adequacy or completeness of any information/analysis and will be not responsible for any errors or omissions or for the results obtained from the use of such information/analysis.
8. All the contents for the publication have been culled from various authentic sources and Datanet reasonably believes such sources to be reliable, but does not make any representations, express or implied as to the accuracy or fitness of use of such information. The information or contents of the information/analysis do not constitute advice and should not be relied upon in making (or refraining from making) any decision. Any reliance placed upon the information provided by Datanet is the sole responsibility and strictly at the user's risk.
9. In no event will Datanet be liable for any damages (including, without limitation, damages for loss of business projects, or loss of profits) arising in contract, tort or otherwise from the use of or inability to use any of its contents, or from any action taken (or refrained from being taken) as a result of using the analysis or any of its contents. Datanet its directors, owners, editors, officials, employees, distributor and agents or any associate will not be liable for any errors in the information contained or any consequences arising from the use of the contents of the provided information/analysis.
10. If any provision of these terms and conditions is held invalid or illegal or unenforceable for any reason by any court of competent jurisdiction, such provision shall be severed and the remainder of provisions of the terms and conditions shall continue in full force and effect as if the Term of Use had been executed with the invalid, illegal or unenforceable provision eliminated.
11. If there are any discrepancies in the information provided, please bring it to attention of Datanet for suitable rectification measures.

**Buy Online This Complete Book At
Datanet India eBooks Store**

www.indiastatpublications.com

or go directly at

**[http://www.indiastatpublications.com/
Assembly_factbook/Karnataka/Dharwad/ Dharwad](http://www.indiastatpublications.com/Assembly_factbook/Karnataka/Dharwad/Dharwad)**

 **indiastat**elections

ISBN : 978-93-87130-29-6



9 789387 130296