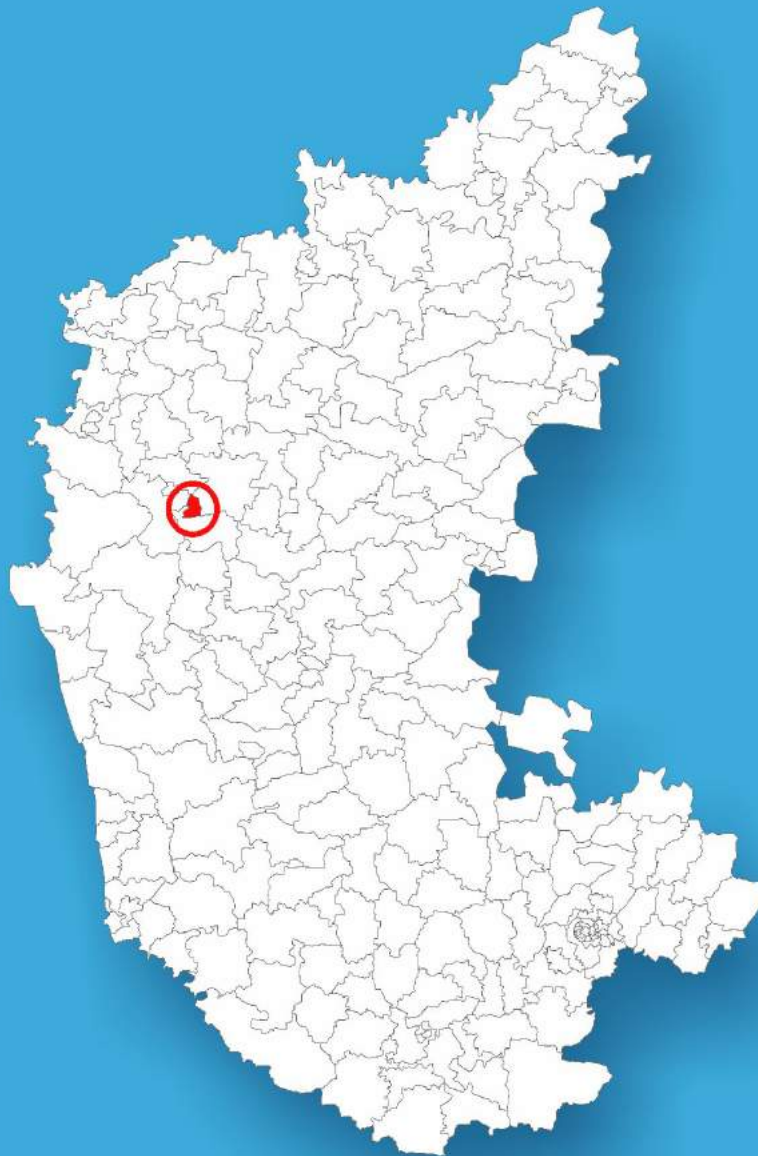




Karnataka

Assembly Factbook™

Hubli-Dharwad-Central Assembly Constituency




Key Electoral Data of Hubli-Dharwad-Central
Assembly Constituency (Vidhan Sabha)

Karnataka

Assembly Factbook™

Hubli-Dharwad-Central Assembly Constituency



Hubli-Dharwad-Central Vidhan Sabha

Editor & Director

Dr. R.K. Thukral

Research Editor

Dr. Shafeeq Rahman

**Compiled, Researched and Published by
Datanet India Pvt. Ltd.**

D-100, 1st Floor,

Okhla Industrial Area, Phase-I,
New Delhi- 110020.

Ph.: 91-11- 43580781-84

Email : support@indiastatpublications.com

Website : www.indiastatelections.com

Online Book Store :

www.indiastatpublications.com

Report No. : AFB/KA-073-0123

ISBN : 978-93-87130-62-3

First Edition : January, 2018

Sixth Updated Edition : January, 2023

Price : Rs. 11500/-

US\$ 310/-

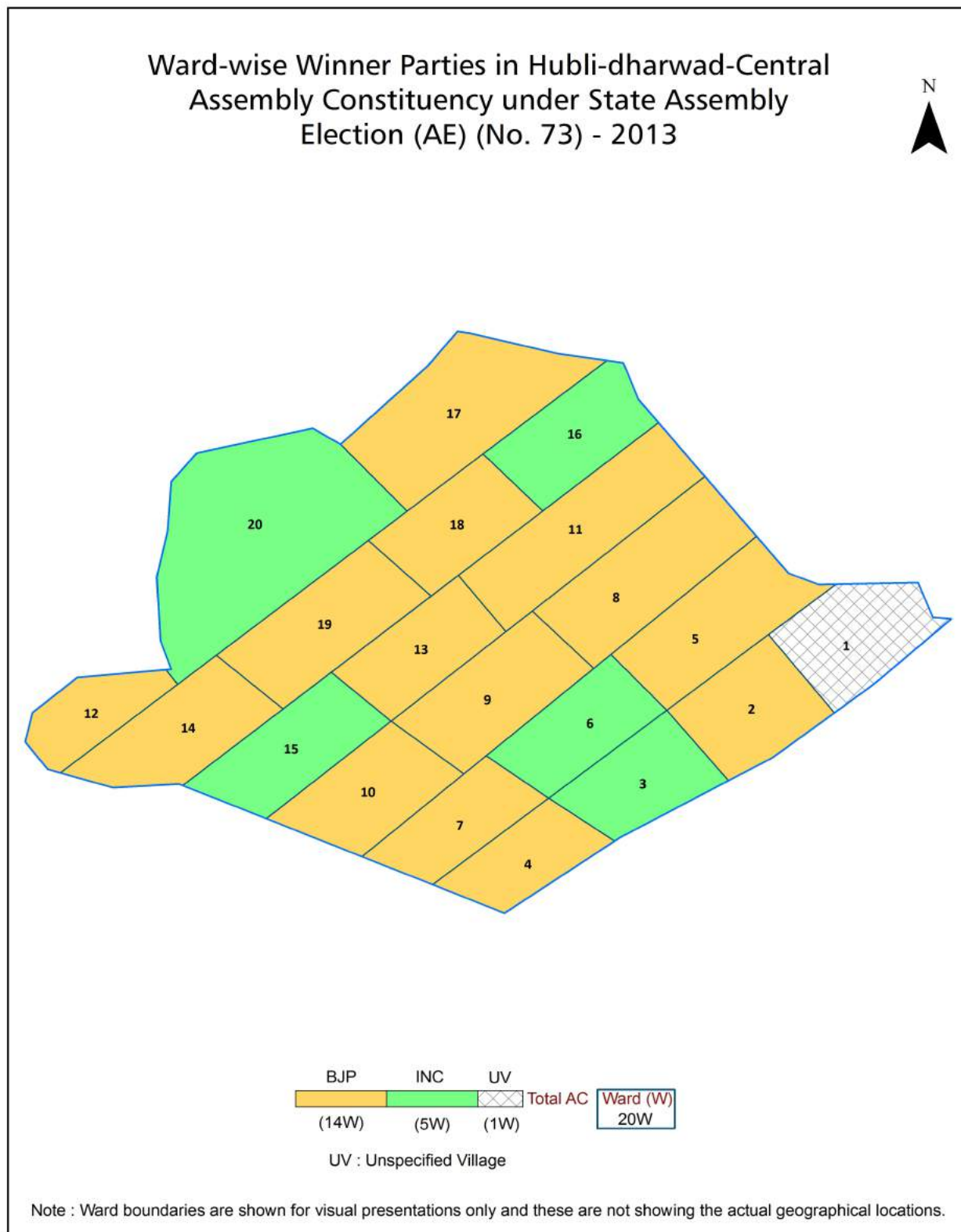
© **Datanet India Pvt. Ltd.**

All rights reserved. No part of this book may be reproduced, stored in a retrieval system or transmitted in any form or by any means, mechanical photocopying, photographing, scanning, recording or otherwise without the prior written permission of the publisher. Please refer to Disclaimer at page no. 155 for the use of this publication.

Printed in India

No.	Particulars	Page No.
	Introduction	
1	Assembly Constituency - (Vidhan Sabha) at a Glance Features of Assembly as per Delimitation Commission of India (2008)	1-2
	Location and Political Maps	
2	Location Map Boundaries of Assembly Constituency - (Vidhan Sabha) in District Boundaries of Assembly Constituency under Parliamentary Constituency - (Lok Sabha) Ward-wise Winner Parties- 2019, 2018, 2014, 2013 and 2009	3-10
	Administrative Setup (2011)	
3	District Sub-district Towns Villages Inhabited Villages Uninhabited Villages Village Panchayat Intermediate Panchayat	11-11
	Demographics (2011)	
4	Population Households Rural/Urban Population Ward by Population Size Sex Ratio (Total & 0-6 Years) Religious Population Social Population Literacy Rate	12-13
	Electoral Features	
5	Important Dates of Last Elections Held Electors by Gender Service Electors Voters Voters Turnout Polling Stations & Average Number of Electors per Polling Station Electors by Age Group Present Elected Representatives	14-19
	Historical Summary Election Results	
6	Vote Share of Major Parties Winning Margin (Number & Percentage) Polarity of Parties Summary Result of Assembly Segment of Parliamentary Elections 2019, 2014, 2009 Summary Result of Assembly Elections 2018, 2013 and 2008	20-29
	Polling Station Level Election Results	
7	Name and Number of Polling Station 2019, 2018, 2014, 2013 and 2009 Polling Station-wise Electors, Voters & Voters Turnout 2019, 2018, 2014, 2013 and 2009 Polling Station wise Elections Results 2019, 2018, 2014, 2013 and 2009	30-150
	Share of Assembly Constituency	
8	Share of Assembly Constituency - (Vidhan Sabha) in State, District and Parliamentary Constituency - (Lok Sabha)	151
9	Abbreviation & Sources	153-154
10	Disclaimer	155

Location & Political Map

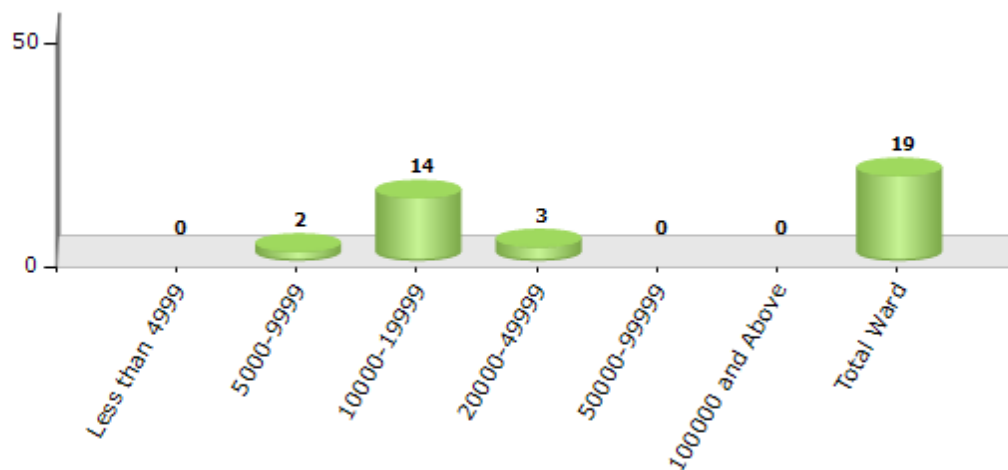


Demographics

Number of Ward by Population Size - 2011

Less than 4999	5000-9999	10000-19999	20000-49999	50000-99999	100000 and Above	Total Ward
0	2	14	3	0	0	19

Number of Ward by Population Size - 2011

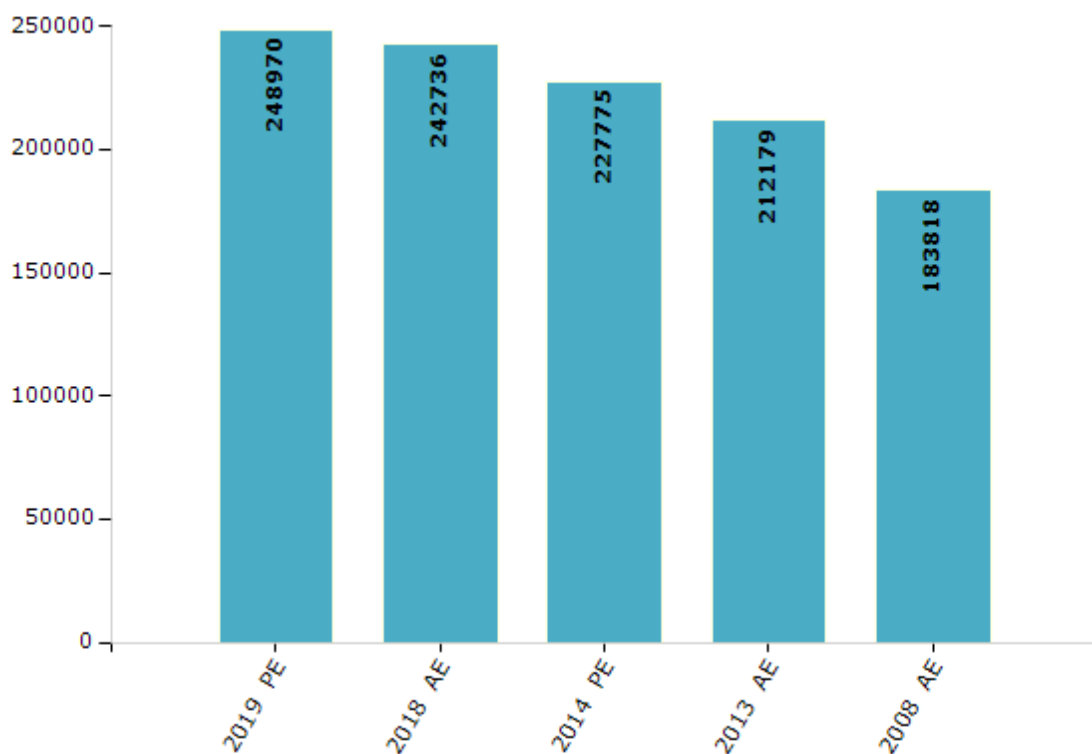


Electoral Features

Electors by Male & Female

Year	Male	Female	Others	Total	Year	Male	Female	Others	Total
2019 PE	124403	124533	34	248970	1994 AE	-	-	-	-
2018 AE	121731	120972	33	242736	1989 AE	-	-	-	-
2014 PE	114741	113006	28	227775	1985 AE	-	-	-	-
2013 AE	107130	105049	0	212179	1983 AE	-	-	-	-
2009 PE	-	-	-	-	1978 AE	-	-	-	-
2008 AE	92929	90889	-	183818	1972 AE	-	-	-	-
2004 PE	-	-	-	-	1967 AE	-	-	-	-
2004 AE	-	-	-	-	1962 AE	-	-	-	-
1999 PE	-	-	-	-	1957 AE	-	-	-	-
1999 AE	-	-	-	-					

Number of Electors



Note : AE : Assembly Election, PE : Assembly Segment of Parliamentary Election

Historical Summary Election Results

Summary Result of Assembly Election - 2013

Candidate Name	Party	Votes	Votes %
Jagadish Shettar	BJP	58201	49.61
Dr. Mahesh Nalwad	INC	40447	34.48
Shams Tabrez Samsi	JD(S)	7898	6.73
S. S. Patil	KJP	5481	4.67
Sirajahmed Mulla	IND	967	0.82
Premanath Chikkatumbal	BSP	632	0.54
Sayad Salauddin Sayad Gouse Mulla	IND	588	0.5
Vishnusa Rajanasa Pawar	IND	523	0.45
Renuka Shinde	NCP	522	0.44
Shiddalingappa Rawappa Kampli	IND	375	0.32
Manoj Baburao Hangal	IND	346	0.29
Ravi Kalal	JD(U)	213	0.18
Vishal Mohan Sutagatti	IND	200	0.17
Gudipati Jashuva	IND	194	0.17
Vinod Pawar	IND	194	0.17
Jafar Nannesab Dharawad	IND	168	0.14
Ajijnaj D Momin	IUML	132	0.11
Ravi Basappa Mugad	IND	117	0.1
Babajan Makatumhussain Ghantiwale	IND	113	0.1

Polling Station Level Election Results

Number and Name of Polling Stations (PS) (2018)

Number of Polling Stations	Name of Polling Stations	Number of Polling Stations	Name of Polling Stations
1	Sana College Room No. 1, Santiniketan, Bhairadevar Koppa	21	Kannada Males Junior Primary School, Room No. 4, Shenanagara
2	M. Patil Govt. Higher Primary School, Room No. 1, Bhairadevar Koppa	22	Govt. Junior College, Room No. 4, Sidramangara, Gopanakappa
3	M. Patil Govt. Higher Primary School, Room No. 2, Bhairadevar Koppa	23	Govt. Junior College, Room No. 06, Sidramangara, Gopanakappa
3A	M. Patil Govt. Higher Primary School, Room No. 2, Bhairadevar Koppa	24	Govt. Junior College, Coimbatore No. 2, Sidramnagar, Gopanakappa
4	M. Patil Govt. Higher Primary School, Old Building Room No. 3, Bhairadevar Koppa	25	Govt. Junior College, Room No. 3, Sidramangara, Gopanakappa
5	M. Patil Govt. Higher Primary School, Old Building Room No. 2, Bhairadevar Koppa	26	Govt. Junior College, Room No. 1, Sidramnagar, Gopanakappa
6	Govt. Urdu Primary School, Room No. 1, Tanjore	27	Govt. Junior College Room No. 5 Sidramangara Gopanakappa
7	Govt. Urdu Primary School, Room No. 2, Tanganagar	28	Govt. Kannada Model Primary School, North Side, Old Building Room No. 1, Gopanakappa
8	Mit Patila Govt. Higher Primary School, New Building Room No. 1, Bhairadevar Koppa	29	Govt. Kannada Model Primary School, North Side, Old Building Room No. 2, Gopinakappa
9	Mit Patila Govt. Higher Primary School, New Building Room No. 2, Bhairadevar Koppa	30	Govt. Primary School, West Side, Old Building Room No. 1, Gopanakappa
10	Govt. Kannada Primary School, Sadashivanand Nagar	31	Govt. Kannada Model Primary School, West Division, Coimbatore No. 2, Gopinakappa
11	M. Patil Govt. Higher Primary School, New Building Room No. 3, Bhairadevar Koppa	32	Govt. Kannada Model Primary School, West Side, Coimbatore No. 3, Gopinakappa
12	Srinagar Housing Society Primary Kannada School, South Side New Building, Room No. 1	33	Govt. Kannada Model Primary School, Old Building South Section, Room No. 1, Gopanakappa
13	Srinagar Housing Society Primary Kannada School, South Side New Building, Room No. 2	34	Govt. Kannada Model Primary School, South Part New Building Room No. 2, Gopinakappa
14	Srinagar Housing Society Primary Kannada School, Old Building, Room No. 1	35	Govt. Kannada Model Primary School, South Side New Building Room No. 3, Gopinakappa
15	Sidhavini Trust, Nursery School, Unkal	36	Govt. Kannada Model Primary School, East Side, New Building Room No. 2, Gopinakappa
16	Kokate High School, North Unkal	37	Govt. Kannada Model Primary School, East Side New Building Room No. 3, Gopinakappa
17	Kannada Higher Primary School, Coimbatore No. 1, Sanjunagar	38	Janata High School, Room No. 01, Nrupatunga Betta
18	Kannada Senior Primary School, Coimbatore No. 4, Sananagar	39	Kendriya Vidyalaya, Coimbatore No. 4, Rajanagar
19	Kannada Higher Primary School, Coimbatore No. 2, Sanjunagar	40	Kendriya Vidyalaya, Coimbatore No. 2, Rajanagar
20	Kannada Boys Children's Primary School, Room No. 3, Sanjunagar	41	Kendriya Vidyalaya, Coimbatore No. 5, Rajanagar

Contd....

Polling Station Level Election Results

Polling Station-wise Votes Secured by Overall Top Five Parties in Hubli-Dharwad-Central Assembly in Assembly Election (AE) under Dharwad Parliamentary Constituency in Karnataka (2018)

Number of Polling Station	Winner - Jagadish Shettar (BJP)	Runner-up - Dr. Mahesh Nalwad (INC)	3rd - Rajanna M. Koravi (JD(S))	4th - Gopal Kulkarni (IND)	5th - Maqboolahmed Kusnoor (IND)	NOTA	Other	Total Votes Secured
35	282	310	46	2	7	8	32	687
36	319	270	57	1	2	7	32	688
37	331	345	39	0	6	6	37	764
38	400	198	40	8	1	6	11	664
39	327	207	42	10	1	9	17	613
40	277	222	25	1	1	4	21	551
41	238	249	20	2	3	4	17	533
42	276	153	64	3	3	6	12	517
43	200	279	66	1	2	5	16	569
44	343	92	39	21	1	6	12	514
45	382	109	22	6	0	8	11	538
46	253	104	184	2	2	2	28	575
47	213	113	192	1	0	1	24	544
48	157	103	321	3	10	6	51	651
49	190	87	187	1	3	1	23	492
50	278	234	55	3	2	6	27	605
51	280	145	69	3	2	2	13	514
52	234	193	61	1	4	2	19	514
53	277	55	74	2	2	2	15	427
54	403	243	104	5	4	4	18	781
55	353	108	72	0	11	2	24	570
56	382	189	313	1	4	2	26	917
57	321	173	225	0	5	2	24	750
58	313	230	269	0	4	3	52	871
59	206	204	103	0	1	3	11	528
60	302	98	61	0	1	2	4	468
61	166	56	44	1	0	0	5	272
62	304	103	63	0	1	2	19	492
63	379	105	100	0	1	3	13	601
64	239	320	57	1	4	3	37	661
65	174	51	12	0	1	0	3	241
66	421	159	12	7	1	6	6	612
67	286	94	20	11	2	5	1	419
68	317	58	19	3	0	2	4	403
69	371	70	23	13	0	4	7	488

Contd....

Polling Station Level Election Results

Winner, Runner-up and 3rd Party Position & Winning Margin According to Polling Stations in Hubli-Dharwad-Central Assembly in Assembly Election (AE) under Dharwad Parliamentary Constituency in Karnataka (2018)

Polling Station Number	Winner Party	Winner Votes (%)	Runner-up Party	Runner-up Votes (%)	Winning Margin Votes (%)	Third Party	Third Party Votes (%)	Other Votes (%)
70	BJP	283 (74.28)	INC	60 (15.75)	223 (58.53)	JD(S)	18 (4.72)	20 (5.25)
71	BJP	395 (78.22)	INC	69 (13.66)	326 (64.56)	JD(S)	18 (3.56)	23 (4.55)
72	BJP	335 (64.8)	INC	89 (17.21)	246 (47.59)	JD(S)	58 (11.22)	35 (6.77)
73	BJP	400 (69.57)	INC	93 (16.17)	307 (53.4)	IND (GK)	42 (7.3)	40 (6.96)
74	BJP	307 (65.04)	INC	125 (26.48)	182 (38.56)	JD(S)	25 (5.3)	15 (3.18)
75	BJP	298 (71.46)	INC	94 (22.54)	204 (48.92)	JD(S)	11 (2.64)	14 (3.36)
76	BJP	267 (63.27)	INC	127 (30.09)	140 (33.18)	IND (GK)	13 (3.08)	15 (3.55)
77	BJP	280 (66.35)	INC	129 (30.57)	151 (35.78)	JD(S)	6 (1.42)	7 (1.66)
78	BJP	210 (52.11)	INC	164 (40.69)	46 (11.42)	JD(S)	11 (2.73)	18 (4.47)
79	BJP	257 (47.42)	INC	252 (46.49)	5 (0.93)	JD(S)	11 (2.03)	22 (4.06)
80	BJP	350 (48.81)	INC	327 (45.61)	23 (3.2)	IND (GK)	16 (2.23)	24 (3.35)
81	BJP	340 (56.38)	INC	219 (36.32)	121 (20.06)	JD(S)	20 (3.32)	24 (3.98)
82	INC	327 (57.37)	BJP	163 (28.6)	164 (28.77)	JD(S)	51 (8.95)	29 (5.09)
83	BJP	161 (47.49)	INC	154 (45.43)	7 (2.06)	JD(S)	13 (3.83)	11 (3.24)
84	BJP	284 (63.82)	INC	111 (24.94)	173 (38.88)	JD(S)	32 (7.19)	18 (4.04)
85	BJP	410 (62.4)	INC	181 (27.55)	229 (34.85)	JD(S)	32 (4.87)	34 (5.18)
86	BJP	559 (65.53)	INC	188 (22.04)	371 (43.49)	JD(S)	47 (5.51)	59 (6.92)
87	BJP	360 (75.31)	INC	85 (17.78)	275 (57.53)	JD(S)	20 (4.18)	13 (2.72)
88	BJP	438 (68.33)	INC	157 (24.49)	281 (43.84)	JD(S)	32 (4.99)	14 (2.18)
89	BJP	291 (70.12)	INC	75 (18.07)	216 (52.05)	JD(S)	16 (3.86)	33 (7.95)
90	BJP	608 (71.7)	INC	156 (18.4)	452 (53.3)	JD(S)	41 (4.83)	43 (5.07)
91	BJP	606 (76.52)	INC	139 (17.55)	467 (58.97)	JD(S)	26 (3.28)	21 (2.65)
92	BJP	333 (81.22)	INC	52 (12.68)	281 (68.54)	JD(S)	13 (3.17)	12 (2.93)
93	BJP	381 (67.67)	INC	143 (25.4)	238 (42.27)	JD(S)	14 (2.49)	25 (4.44)
94	BJP	558 (71.72)	INC	144 (18.51)	414 (53.21)	JD(S)	53 (6.81)	23 (2.96)
95	BJP	424 (72.11)	INC	94 (15.99)	330 (56.12)	JD(S)	47 (7.99)	23 (3.91)
96	BJP	199 (69.82)	INC	49 (17.19)	150 (52.63)	JD(S)	25 (8.77)	12 (4.21)
97	BJP	354 (75.32)	INC	87 (18.51)	267 (56.81)	JD(S)	15 (3.19)	14 (2.98)
98	BJP	367 (77.43)	INC	77 (16.24)	290 (61.19)	JD(S)	18 (3.8)	12 (2.53)
99	BJP	480 (79.6)	INC	70 (11.61)	410 (67.99)	JD(S)	24 (3.98)	29 (4.81)
100	BJP	346 (76.21)	INC	78 (17.18)	268 (59.03)	JD(S)	21 (4.63)	9 (1.98)
101	BJP	287 (69.83)	INC	83 (20.19)	204 (49.64)	JD(S)	23 (5.6)	18 (4.38)
102	BJP	253 (65.54)	INC	92 (23.83)	161 (41.71)	JD(S)	22 (5.7)	19 (4.92)
103	INC	271 (40.63)	BJP	264 (39.58)	7 (1.05)	JD(S)	60 (9)	72 (10.79)
104	BJP	325 (74.2)	INC	89 (20.32)	236 (53.88)	JD(S)	15 (3.42)	9 (2.05)

Contd....

DISCLAIMER

The Terms of Use and Disclaimer of Datanet India Private Limited (hereinafter referred to as "Datanet") for use of this analysis report of **Hubli-Dharwad-Central Assembly Constituency (Hubli-Dharwad-Central Vidhan Sabha) :-**

1. **Assembly Factbook™** is a Registered Trade Mark owned by Datanet.
2. All the maps are sketched and graphical representation only and have not been drawn to the scale and also not to represent the actual geographical area or boundary of the unit.
3. The data for the aforesaid analysis is based on authentic sources and has been culled from the various publications of Census, CSO and NSSO for district and block level data, various central and state government departments, Central & State Elections Commissions and the concerned Returning Officers' releases, Electoral Rolls, Election results and allied publications, internal assessment, surveys, estimates and analysis. Therefore, certain adjustment of data at micro level may have been done to arrive closer to the macro data.
4. Data have been provided on an "As Is" and "As AVAILABLE" basis
5. The colours shown in the maps or diagram and charts of a particular party, alliance or AC are indicative and do not represent them.
6. This publication which includes maps, sheets, graphs and data would be the property under copyright of Datanet only. The user may use these for its internal study, analysis and research purposes. It's public display, re-selling or any commercial uses by the user are not allowed.
7. Datanet has taken due care and caution in compilation and processing of data and allied information, but does not guarantee the accuracy, adequacy or completeness of any information/analysis and will be not responsible for any errors or omissions or for the results obtained from the use of such information/analysis.
8. All the contents for the publication have been culled from various authentic sources and Datanet reasonably believes such sources to be reliable, but does not make any representations, express or implied as to the accuracy or fitness of use of such information. The information or contents of the information/analysis do not constitute advice and should not be relied upon in making (or refraining from making) any decision. Any reliance placed upon the information provided by Datanet is the sole responsibility and strictly at the user's risk.
9. In no event will Datanet be liable for any damages (including, without limitation, damages for loss of business projects, or loss of profits) arising in contract, tort or otherwise from the use of or inability to use any of its contents, or from any action taken (or refrained from being taken) as a result of using the analysis or any of its contents. Datanet its directors, owners, editors, officials, employees, distributor and agents or any associate will not be liable for any errors in the information contained or any consequences arising from the use of the contents of the provided information/analysis.
10. If any provision of these terms and conditions is held invalid or illegal or unenforceable for any reason by any court of competent jurisdiction, such provision shall be severed and the remainder of provisions of the terms and conditions shall continue in full force and effect as if the Term of Use had been executed with the invalid, illegal or unenforceable provision eliminated.
11. If there are any discrepancies in the information provided, please bring it to attention of Datanet for suitable rectification measures.

**Buy Online This Complete Book At
Datanet India eBooks Store**

www.indiastatpublications.com

or go directly at

**[http://www.indiastatpublications.com/
Assembly_factbook/Karnataka/Dharwad/ Hubli-Dharwad-
Central](http://www.indiastatpublications.com/Assembly_factbook/Karnataka/Dharwad/Hubli-Dharwad-Central)**

 **indiastat**elections

ISBN : 978-93-87130-62-3



9 789387 130623