



Karnataka

Assembly Factbook™

Hubli-Dharwad-West Assembly Constituency

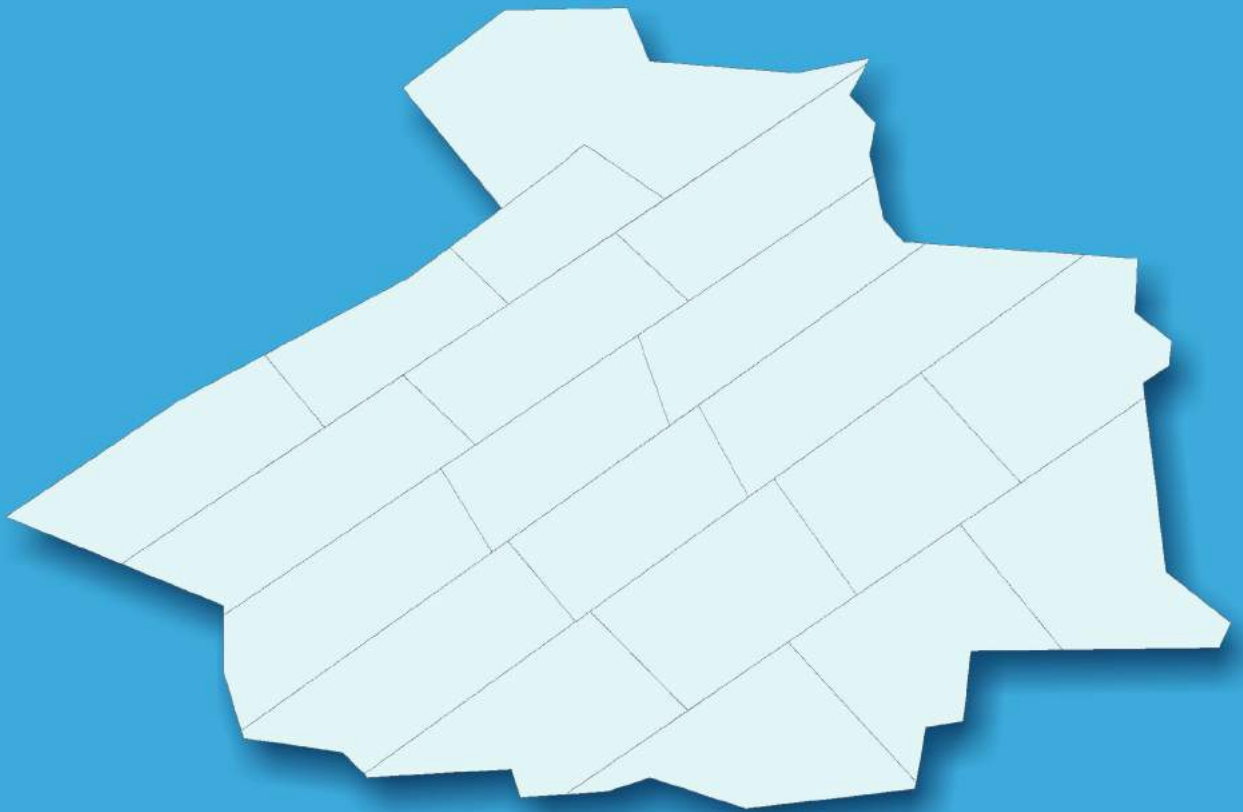


Key Electoral Data of Hubli-Dharwad-West
Assembly Constituency (Vidhan Sabha)

Karnataka

Assembly FactbookTM

Hubli-Dharwad-West Assembly Constituency



Hubli-Dharwad-West Vidhan Sabha

Editor & Director

Dr. R.K. Thukral

Research Editor

Dr. Shafeeq Rahman

Compiled, Researched and Published by Datanet India Pvt. Ltd.

D-100, 1st Floor,

Okhla Industrial Area, Phase-I,
New Delhi- 110020.

Ph.: 91-11- 43580781-84

Email : support@indiastatpublications.com

Website : www.indiastatelections.com

Online Book Store :

www.indiastatpublications.com

Report No. : AFB/KA-074-0123

ISBN : 978-93-87130-64-7

First Edition : January, 2018

Sixth Updated Edition : January, 2023

Price : Rs. 11500/-

US\$ 310/-

© Datanet India Pvt. Ltd.

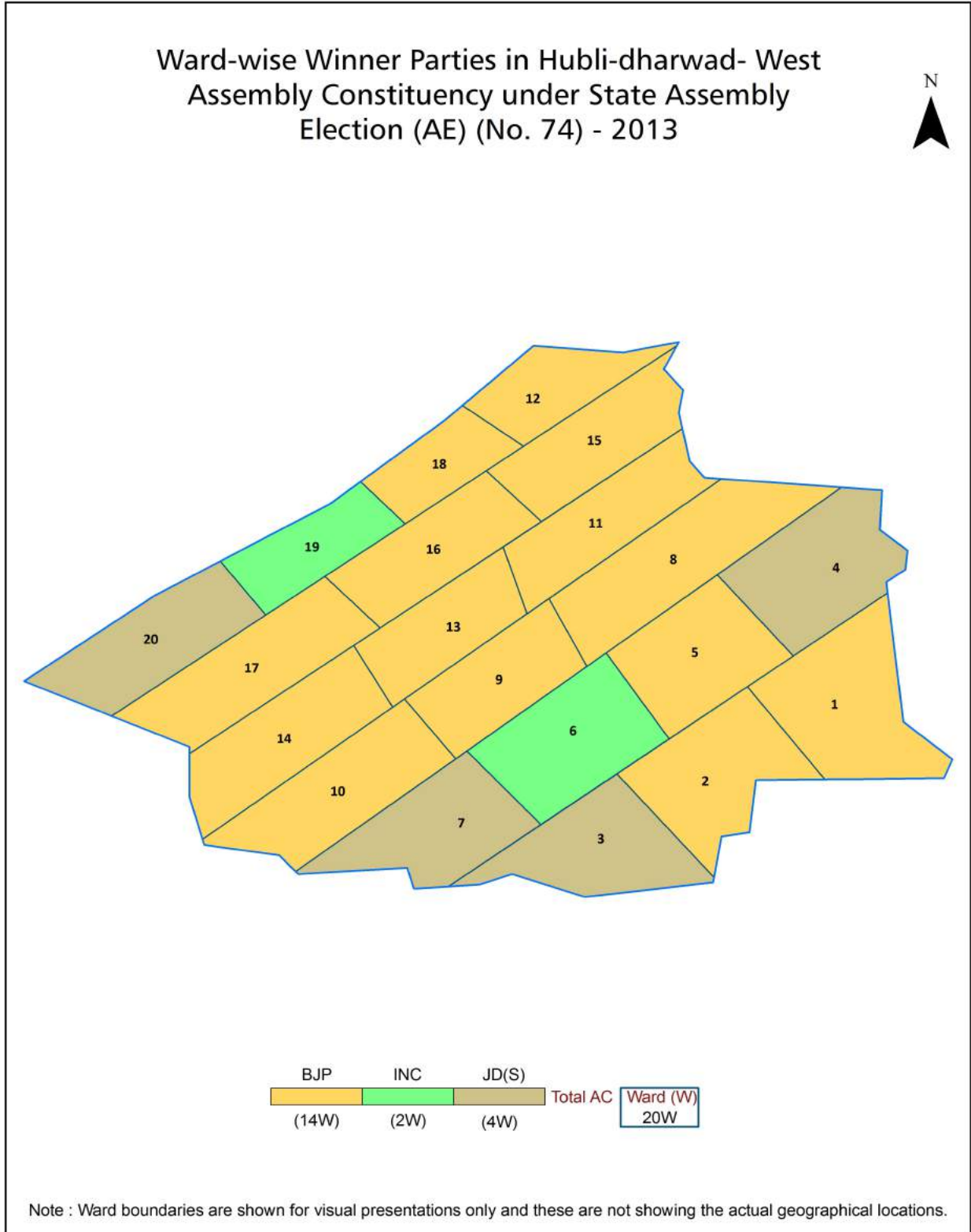
All rights reserved. No part of this book may be reproduced, stored in a retrieval system or transmitted in any form or by any means, mechanical photocopying, photographing, scanning, recording or otherwise without the prior written permission of the publisher. Please refer to Disclaimer at page no. 158 for the use of this publication.

Printed in India

Contents

No.	Particulars	Page No.
	Introduction	
1	Assembly Constituency - (Vidhan Sabha) at a Glance Features of Assembly as per Delimitation Commission of India (2008)	1-2
	Location and Political Maps	
2	Location Map Boundaries of Assembly Constituency - (Vidhan Sabha) in District Boundaries of Assembly Constituency under Parliamentary Constituency - (Lok Sabha) Ward-wise Winner Parties- 2019, 2018, 2014, 2013 and 2009	3-10
	Administrative Setup (2011)	
3	District Sub-district Towns Villages Inhabited Villages Uninhabited Villages Village Panchayat Intermediate Panchayat	11
	Demographics (2011)	
4	Population Households Rural/Urban Population Ward by Population Size Sex Ratio (Total & 0-6 Years) Religious Population Social Population Literacy Rate	12-13
	Electoral Features	
5	Important Dates of Last Elections Held Electors by Gender Service Electors Voters Voters Turnout Polling Stations & Average Number of Electors per Polling Station Electors by Age Group Present Elected Representatives	14-19
	Historical Summary Election Results	
6	Vote Share of Major Parties Winning Margin (Number & Percentage) Polarity of Parties Summary Result of Assembly Segment of Parliamentary Elections 2019, 2014, 2009 Summary Result of Assembly Elections 2018, 2013 and 2008	20-29
	Polling Station Level Election Results	
7	Name and Number of Polling Station 2019, 2018, 2014, 2013 and 2009 Polling Station-wise Electors, Voters & Voters Turnout 2019, 2018, 2014, 2013 and 2009 Polling Station wise Elections Results 2019, 2018, 2014, 2013 and 2009	30-153
	Share of Assembly Constituency	
8	Share of Assembly Constituency - (Vidhan Sabha) in State, District and Parliamentary Constituency - (Lok Sabha)	154
9	Abbreviation & Sources	156-157
10	Disclaimer	158

Location & Political Map

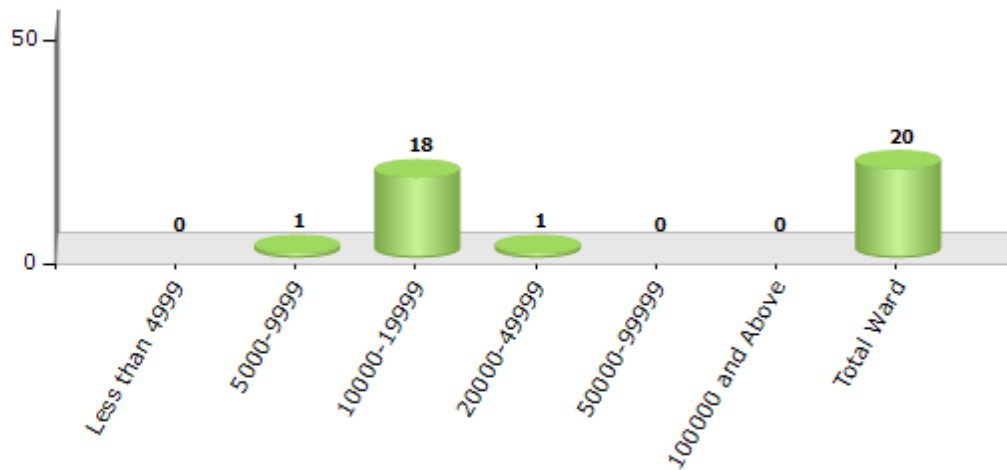


Demographics

Number of Ward by Population Size - 2011

Less than 4999	5000-9999	10000-19999	20000-49999	50000-99999	100000 and Above	Total Ward
0	1	18	1	0	0	20

Number of Ward by Population Size - 2011

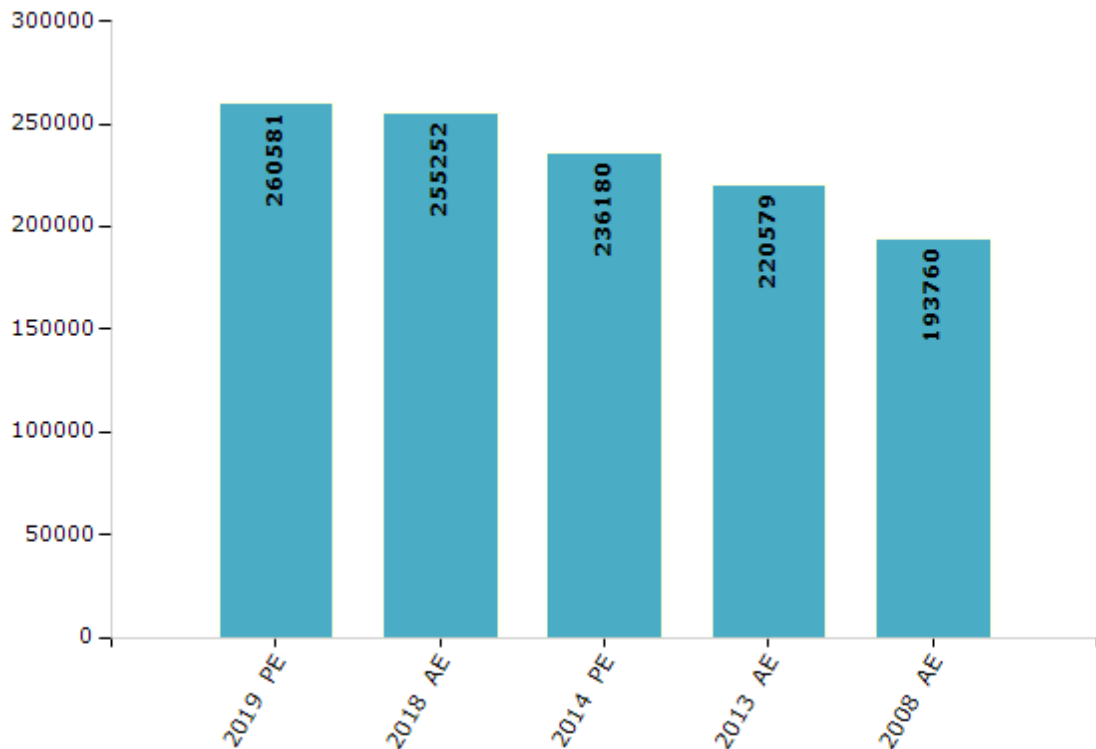


Electoral Features

Electors by Male & Female

Year	Male	Female	Others	Total	Year	Male	Female	Others	Total
2019 PE	129614	130943	24	260581	1994 AE	-	-	-	-
2018 AE	127344	127881	27	255252	1989 AE	-	-	-	-
2014 PE	118718	117436	26	236180	1985 AE	-	-	-	-
2013 AE	111033	109531	15	220579	1983 AE	-	-	-	-
2009 PE	-	-	-	-	1978 AE	-	-	-	-
2008 AE	97799	95961	-	193760	1972 AE	-	-	-	-
2004 PE	-	-	-	-	1967 AE	-	-	-	-
2004 AE	-	-	-	-	1962 AE	-	-	-	-
1999 PE	-	-	-	-	1957 AE	-	-	-	-
1999 AE	-	-	-	-					

Number of Electors



Note : AE : Assembly Election, PE : Assembly Segment of Parliamentary Election

Historical Summary Election Results

Summary Result of Assembly Election - 2013

Candidate Name	Party	Votes	Votes %
Aravind Chandrakant Bellad	BJP	42003	33.1
S. R. Morey	INC	30821	24.29
Ismail Tamatgar	JD(S)	30312	23.88
Mohan Limbikai	KJP	12216	9.63
Gururaj Hunashimarad	IND	2471	1.95
Dambal Hanumant	BSRCP	1807	1.42
Suresh Veerabhadrapa Katagi	IND	1091	0.86
Laxman Basappa Doddamani	IND	1066	0.84
Nagaraj Tigadi	LSP	843	0.66
Ishwar Mallappa Sanikop	IND	821	0.65
Ratnakar Narayan Raikar	IND	799	0.63
Vadiraj Madhusudhan Mannari(Pandurangi)	NCP	745	0.59
Bakkayi Laxman Chandrappa	BSP	645	0.51
H.G. Desai	SUCI	339	0.27
Kumar Desai Rayanagouda Dyamanagouda	IND	322	0.25
Raju Kamble	BhJD	241	0.19
Anita Horadi	IND	221	0.17
Anwarsab Bashasab Raibag	IND	147	0.12

Polling Station Level Election Results

Number and Name of Polling Stations (PS) (2018)

Number of Polling Stations	Name of Polling Stations	Number of Polling Stations	Name of Polling Stations
1	Govt. Kannada Primary School Room No. 1 New Building Goa Road	22	Smt Kamalabai Kabbur Girls Medium School Room No. 2 Kondawad Road
2	Govt. Kannada Primary School Room No. 2 New Building Goa Road	23	Bharat High School 10th A Class Room
3	Govt. Higher Primary School, Kelgeri	24	Govt. Kannada Primary School No. 7 (Front Building) Manakilla, Vijaya Road Dharwad
4	HDMC Building Room No. 01, Shantiniketan Nagar Kelgeri Road	25	Govt. Kannada Primary School No. 7 (Behind Building) 5th Std. Manikilla, Vijaya Road Dharwad
5	HDMC Building Room No. 2, Shantiniketan Nagar, Kelgeri Road	26	Govt. Kannada School No. 7 Back Side Building Manakilla Mochi Galli, Dharwad
6	Dr D. R Bendre Bhavan Front Room	27	Govt. Kannada Medium Primary School No. 8 (Back Side Room) Old Taluka Kacheri Oni
7	Dr. D. R Bendre Bhavan Back Side Room Sadhankeri	28	Govt. Kannada Medium Primary School No. 8 (Room No. 02) Old Taluka Kacheri Oni
8	Lions Education Lions School 5th Cross 3rd Main Road, Narayanapur	29	Govt. Kannada Primary School (Left Side Room) Azad Park Road T C W
9	Samudhay Bhavan Near Laxmi Gudi Narayanpur	30	Govt. Kannada Medium School (Right Side Room) Azad Park Road
10	Institute of Co-Op Training Centre, (Western Room) Deshpande Layout, Narayanpur	31	Govt. Urdu Medium Primary School No. 7. Rasulapur Oni
11	Institute of Co-Op Training Centre, (Eastern Room) Deshpande Layout, Narayanpur	32	Govt. Kannada Medium Boys Center School Room No. 03, Panchakacheri Oni
12	Institute of Co-Op Society (Middle Wing Room) Narayanpur	33	Govt. Kannada Medium Boys Center School Room No. 5 Panchakacheri Oni
13	Asst. Dir City Serve Office Bhu Dakhilegala Kacheri Left Side Room Haliyal Road	34	Govt. Kannada Medium Boys Center School Room No. 2. Panchakacheri Oni
14	Bhu Dakhilegala Kacheri Right Side Haliyal Road	35	Govt. Kannada Boys Primary School No. 01, Room No. 03 Panchakacheri Oni
15	Rotari High School Haliyal Road	36	Govt. Modern Girls Urdu Central School Room No. 3, New Building Shilavantar Oni
16	Presentation Convent Primary School Eastern Side Room Belgaum Road	37	Govt. Urdu Medium Girls Modern Central School Room No. 1 Shilavantar Oni
17	Presentation Convent High School Room No. 2 Belgaum Road	38	Govt. Urdu Midium Girls Modern School Room No. 2, Shilavantar Oni
18	Presentation Convent Primary School 2nd Class Room No. 3, Belgaum	39	Govt. Urdu Medium Boys Modern Centre School Madaramaddi
19	Buddarakshita High School (Ambedkar Building) Maratha Galli Road	40	Govt. Urdu Medium Boys Modern Centre School No. 6, Room No. 8 Madaramaddi Dharwad
20	R.L.S High School, Sabha Bhavan	41	Govt. Urdu Boys Modern School No. 6, Room No. 01, Lain Bajar, Kakaragalli
21	Smt Kamalabai Kabbur Girls Medium Children School Room No. 1 Kondawad Road	42	Govt. Urdu Boys Modern School No. 6, Room No. 4, Lain Bajar, Kakaragalli

Contd....

Polling Station Level Election Results

Polling Station-wise Votes Secured by Overall Top Five Parties in Hubli-Dharwad- West Assembly in Assembly Election (AE) under Dharwad Parliamentary Constituency in Karnataka (2018)

Number of Polling Station	Winner - Arvind Bellad (BJP)	Runner-up - Mohammad Ismail Tamatgar (INC)	3rd - Maktum huseni Sogalad (IND)	4th - Rama Ranganath Kulkarni (IND)	5th - Javeedahamed Belgaumkar (JD(U))	NOTA	Other	Total Votes Secured
36	249	450	10	2	0	4	10	725
37	566	331	1	2	1	11	10	922
38	134	387	5	0	2	3	3	534
39	126	371	1	0	2	6	5	511
40	139	318	5	1	0	1	2	466
41	207	330	3	2	0	4	4	550
42	142	253	1	1	3	2	5	407
43	252	48	0	0	0	3	2	305
44	373	146	1	0	0	2	8	530
45	327	117	0	0	0	7	3	454
46	384	109	0	0	1	3	3	500
47	340	93	0	0	4	5	4	446
48	340	96	0	0	0	3	4	443
49	379	82	0	0	1	12	3	477
50	359	82	3	0	0	3	1	448
51	361	113	2	0	1	5	10	492
52	567	65	0	0	0	3	5	640
53	547	100	0	0	3	7	3	660
54	525	138	3	1	1	6	9	683
55	419	141	2	1	1	8	4	576
56	500	120	4	1	0	4	4	633
57	507	67	1	0	0	3	8	586
58	290	25	0	0	0	2	1	318
59	335	99	0	0	1	7	8	450
60	384	61	0	1	0	3	4	453
61	395	402	15	5	1	13	2	833
62	418	221	3	2	0	14	8	666
63	440	123	0	3	0	5	7	578
64	280	102	1	2	0	3	9	397
65	397	180	5	4	0	8	9	603
66	448	254	6	4	2	7	8	729
67	555	205	2	0	0	6	4	772
68	342	105	0	0	0	0	2	449
68A	183	101	0	0	0	1	0	285
69	465	160	0	0	0	3	6	634

Contd....

Polling Station Level Election Results

Winner, Runner-up and 3rd Party Position & Winning Margin According to Polling Stations in Hubli-Dharwad- West Assembly in Assembly Election (AE) under Dharwad Parliamentary Constituency in Karnataka (2018)

Polling Station Number	Winner Party	Winner Votes (%)	Runner-up Party	Runner-up Votes (%)	Winning Margin Votes (%)	Third Party	Third Party Votes (%)	Other Votes (%)
70	BJP	454 (85.82)	INC	66 (12.48)	388 (73.34)	IND (RRK)	1 (0.19)	8 (1.51)
71	BJP	477 (84.88)	INC	79 (14.06)	398 (70.82)	IND (RRK)	1 (0.18)	5 (0.89)
72	BJP	419 (88.21)	INC	49 (10.32)	370 (77.89)	IND (RRK)	1 (0.21)	6 (1.26)
73	BJP	315 (75.18)	INC	90 (21.48)	225 (53.7)	IND (RRK)	3 (0.72)	11 (2.63)
74	BJP	409 (73.04)	INC	137 (24.46)	272 (48.58)	JD(U)	3 (0.54)	11 (1.96)
75	BJP	402 (81.21)	INC	83 (16.77)	319 (64.44)	AMKP	3 (0.61)	7 (1.41)
76	BJP	413 (79.88)	INC	91 (17.6)	322 (62.28)	IND (RRK)	3 (0.58)	10 (1.93)
77	BJP	324 (83.08)	INC	61 (15.64)	263 (67.44)	IND (NCB)	1 (0.26)	4 (1.03)
78	INC	218 (51.05)	BJP	204 (47.78)	14 (3.27)	NCP	2 (0.47)	3 (0.7)
79	BJP	449 (80.9)	INC	100 (18.02)	349 (62.88)	JD(U)	1 (0.18)	5 (0.9)
80	BJP	504 (80.25)	INC	111 (17.68)	393 (62.57)	IND (RRK)	1 (0.16)	12 (1.91)
81	BJP	387 (84.5)	INC	63 (13.76)	324 (70.74)	NCP	1 (0.22)	7 (1.53)
82	BJP	357 (58.91)	INC	239 (39.44)	118 (19.47)	IND (MS)	4 (0.66)	6 (0.99)
83	INC	346 (63.6)	BJP	189 (34.74)	157 (28.86)	IND (NCB)	2 (0.37)	7 (1.29)
84	INC	185 (54.9)	BJP	137 (40.65)	48 (14.25)	NCP	3 (0.89)	12 (3.56)
85	INC	521 (79.06)	BJP	111 (16.84)	410 (62.22)	IND (MS)	10 (1.52)	17 (2.58)
86	INC	357 (93.7)	BJP	16 (4.2)	341 (89.5)	IND (MS)	4 (1.05)	4 (1.05)
87	INC	400 (60.51)	BJP	242 (36.61)	158 (23.9)	IND (MS)	5 (0.76)	14 (2.12)
88	INC	472 (67.14)	BJP	201 (28.59)	271 (38.55)	IND (MS)	8 (1.14)	22 (3.13)
89	INC	277 (72.7)	BJP	89 (23.36)	188 (49.34)	IND (MS)	4 (1.05)	11 (2.89)
90	INC	365 (69.26)	BJP	148 (28.08)	217 (41.18)	IND (MS)	4 (0.76)	10 (1.9)
91	INC	434 (73.43)	BJP	128 (21.66)	306 (51.77)	IND (MS)	8 (1.35)	21 (3.55)
92	INC	585 (77.69)	BJP	134 (17.8)	451 (59.89)	IND (MS)	7 (0.93)	27 (3.59)
93	BJP	500 (69.35)	INC	214 (29.68)	286 (39.67)	AIMEP	1 (0.14)	6 (0.83)
94	BJP	416 (77.76)	INC	97 (18.13)	319 (59.63)	PBI	3 (0.56)	19 (3.55)
95	BJP	484 (76.34)	INC	128 (20.19)	356 (56.15)	IND (RRK)	2 (0.32)	20 (3.15)
96	BJP	617 (79.61)	INC	144 (18.58)	473 (61.03)	IND (RRK)	2 (0.26)	12 (1.55)
97	BJP	338 (75.28)	INC	103 (22.94)	235 (52.34)	IND (MS)	1 (0.22)	7 (1.56)
98	BJP	403 (76.18)	INC	118 (22.31)	285 (53.87)	IND (MS)	1 (0.19)	7 (1.32)
99	BJP	410 (48.24)	INC	404 (47.53)	6 (0.71)	IND (MS)	12 (1.41)	24 (2.82)
100	INC	280 (54.69)	BJP	199 (38.87)	81 (15.82)	IND (MS)	6 (1.17)	27 (5.27)
101	INC	363 (59.31)	BJP	225 (36.76)	138 (22.55)	IND (MS)	7 (1.14)	17 (2.78)
102	BJP	308 (50.33)	INC	261 (42.65)	47 (7.68)	IND (MS)	14 (2.29)	29 (4.74)
103	BJP	421 (81.91)	INC	82 (15.95)	339 (65.96)	AIMEP	3 (0.58)	8 (1.56)
104	BJP	394 (75.33)	INC	118 (22.56)	276 (52.77)	IND (MS)	3 (0.57)	8 (1.53)

Contd....

DISCLAIMER

The Terms of Use and Disclaimer of Datanet India Private Limited (hereinafter referred to as "Datanet") for use of this analysis report of **Hubli-Dharwad- West Assembly Constituency (Hubli-Dharwad-West Vidhan Sabha) :-**

1. **Assembly Factbook™** is a Registered Trade Mark owned by Datanet.
2. All the maps are sketched and graphical representation only and have not been drawn to the scale and also not to represent the actual geographical area or boundary of the unit.
3. The data for the aforesaid analysis is based on authentic sources and has been culled from the various publications of Census, CSO and NSSO for district and block level data, various central and state government departments, Central & State Elections Commissions and the concerned Returning Officers' releases, Electoral Rolls, Election results and allied publications, internal assessment, surveys, estimates and analysis. Therefore, certain adjustment of data at micro level may have been done to arrive closer to the macro data.
4. Data have been provided on an "As Is" and "As AVAILABLE" basis
5. The colours shown in the maps or diagram and charts of a particular party, alliance or AC are indicative and do not represent them.
6. This publication which includes maps, sheets, graphs and data would be the property under copyright of Datanet only. The user may use these for its internal study, analysis and research purposes. It's public display, re-selling or any commercial uses by the user are not allowed.
7. Datanet has taken due care and caution in compilation and processing of data and allied information, but does not guarantee the accuracy, adequacy or completeness of any information/analysis and will be not responsible for any errors or omissions or for the results obtained from the use of such information/analysis.
8. All the contents for the publication have been culled from various authentic sources and Datanet reasonably believes such sources to be reliable, but does not make any representations, express or implied as to the accuracy or fitness of use of such information. The information or contents of the information/analysis do not constitute advice and should not be relied upon in making (or refraining from making) any decision. Any reliance placed upon the information provided by Datanet is the sole responsibility and strictly at the user's risk.
9. In no event will Datanet be liable for any damages (including, without limitation, damages for loss of business projects, or loss of profits) arising in contract, tort or otherwise from the use of or inability to use any of its contents, or from any action taken (or refrained from being taken) as a result of using the analysis or any of its contents. Datanet its directors, owners, editors, officials, employees, distributor and agents or any associate will not be liable for any errors in the information contained or any consequences arising from the use of the contents of the provided information/analysis.
10. If any provision of these terms and conditions is held invalid or illegal or unenforceable for any reason by any court of competent jurisdiction, such provision shall be severed and the remainder of provisions of the terms and conditions shall continue in full force and effect as if the Term of Use had been executed with the invalid, illegal or unenforceable provision eliminated.
11. If there are any discrepancies in the information provided, please bring it to attention of Datanet for suitable rectification measures.

Buy Online This Complete Book At
Datanet India eBooks Store

www.indiastatpublications.com

or go directly at

[http://www.indiastatpublications.com/
Assembly_factbook/Karnataka/Dharwad/ Hubli-Dharwad-
_West](http://www.indiastatpublications.com/Assembly_factbook/Karnataka/Dharwad/Hubli-Dharwad-West)

 **india**stat**elections**

ISBN : 978-93-87130-64-7



9 789387 130647