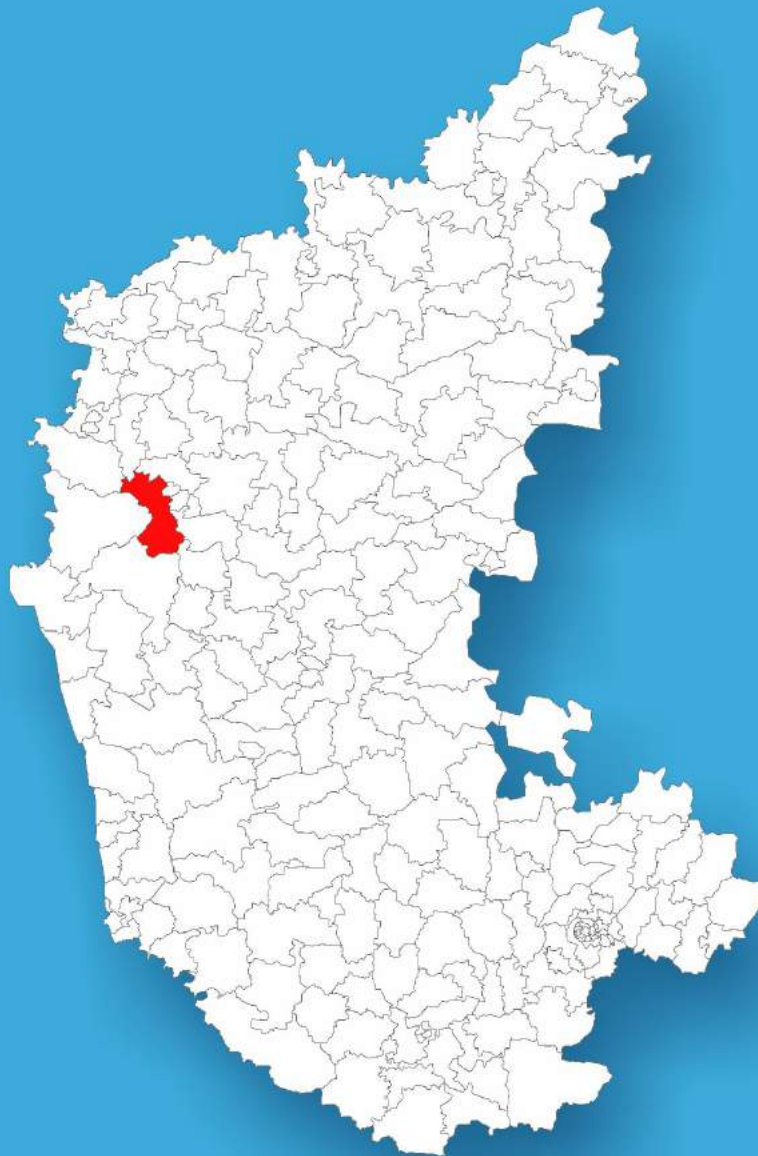




Karnataka

# Assembly Factbook™

Kalghatgi Assembly Constituency



Key Electoral Data of Kalghatgi  
Assembly Constituency (Vidhan Sabha)

Karnataka

# **Assembly Factbook™**

Kalghatgi Assembly Constituency



Kalghatgi Vidhan Sabha

**Editor & Director**

Dr. R.K. Thukral

**Research Editor**

Dr. Shafeeq Rahman

**Compiled, Researched and Published by  
Datanet India Pvt. Ltd.**

D-100, 1st Floor,

Okhla Industrial Area, Phase-I,  
New Delhi- 110020.

Ph.: 91-11- 43580781-84

Email : support@indiastatpublications.com

Website : www.indiastatelections.com

**Online Book Store :**

www.indiastatpublications.com

**Report No. :** AFB/KA-075-0123

**ISBN :** 978-93-87130-78-4

**First Edition :** January, 2018

**Sixth Updated Edition :** January, 2023

**Price :** Rs. 11500/-

US\$ 310/-

© **Datanet India Pvt. Ltd.**

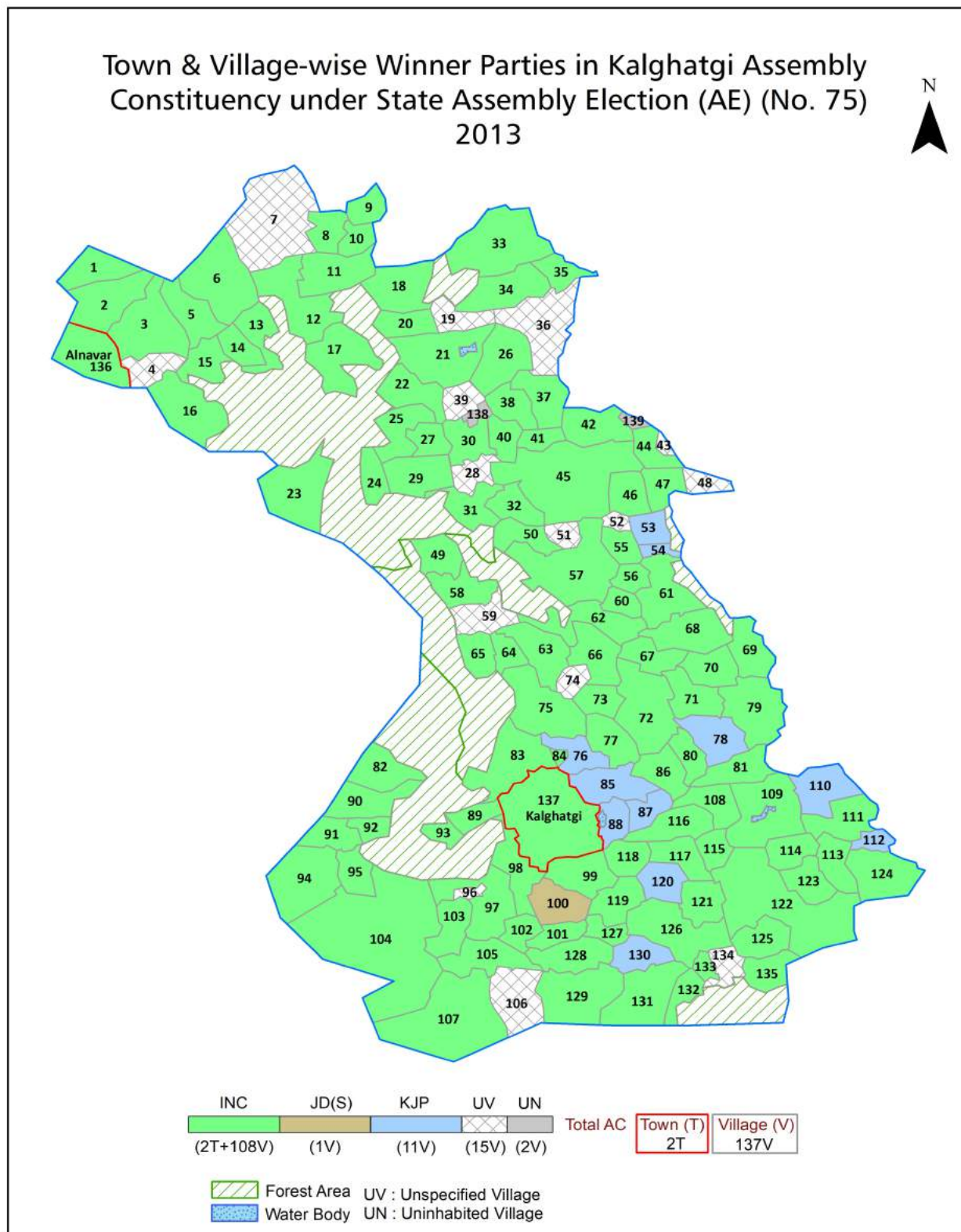
All rights reserved. No part of this book may be reproduced, stored in a retrieval system or transmitted in any form or by any means, mechanical photocopying, photographing, scanning, recording or otherwise without the prior written permission of the publisher. Please refer to Disclaimer at page no. 185 for the use of this publication.

Printed in India

No.	Particulars	Page No.
	<b>Introduction</b>	
1	Assembly Constituency - (Vidhan Sabha) at a Glance   Features of Assembly as per Delimitation Commission of India (2008)	1-2
	<b>Location and Political Maps</b>	
2	Location Map   Boundaries of Assembly Constituency - (Vidhan Sabha) in District   Boundaries of Assembly Constituency under Parliamentary Constituency - (Lok Sabha)   Town & Village-wise Winner Parties- 2019, 2018, 2014, 2013 and 2009	3-10
	<b>Administrative Setup (2011)</b>	
3	District   Sub-district   Towns   Villages   Inhabited Villages   Uninhabited Villages   Village Panchayat   Intermediate Panchayat	11-18
	<b>Demographics (2011)</b>	
4	Population   Households   Rural/Urban Population   Towns and Villages by Population Size   Sex Ratio (Total & 0-6 Years)   Religious Population   Social Population   Literacy Rate	19-20
	<b>Electoral Features</b>	
5	Important Dates of Last Elections Held   Electors by Gender   Service Electors   Voters   Voters Turnout   Polling Stations & Average Number of Electors per Polling Station   Electors by Age Group   Present Elected Representatives	21-26
	<b>Historical Summary Election Results</b>	
6	Vote Share of Major Parties   Winning Margin (Number & Percentage)   Polarity of Parties   Summary Result of Assembly Segment of Parliamentary Elections 2019, 2014, 2009, 2004, 1999   Summary Result of Assembly Elections 2018, 2013, 2008, 2004, 1999, 1994, 1989, 1985, 1983, 1978, 1972, 1967, 1962 and 1957	27-49
	<b>Polling Station Level Election Results</b>	
7	Name and Number of Polling Station 2019, 2018, 2014, 2013 and 2009   Polling Station-wise Electors, Voters & Voters Turnout 2019, 2018, 2014, 2013 and 2009   Polling Station wise Elections Results 2019, 2018, 2014, 2013 and 2009	50-165
	<b>Share of Assembly Constituency</b>	
8	Share of Assembly Constituency - (Vidhan Sabha) in State, District and Parliamentary Constituency - (Lok Sabha)	166
	<b>Socio-Economic Amenities (2011)</b>	
9	Access to Administrative Units   Agricultural, Manufacturing and Industrial Commodities   Demographic Indicators   Education   Health & Manpower   Drinking Water Supply   Sanitation   Entertainment and Recreations Infrastructure   Power   Food Allocation Distribution and Marketing of Agriculture Commodities Infrastructure   Transport and Road Infrastructure   Communication   Banking and Financial Services   Land Use   Irrigation Source	168-182
10	<b>Abbreviation &amp; Sources</b>	183-184
11	<b>Disclaimer</b>	185



## Location & Political Map



## Administrative Setup

### List of Village Panchayat & Intermediate Panchayat (Block) Name - 2011

Village Name	Village Panchayat Name	Intermediate Panchayat Name
Guddad Hulikatti	Guddad Hulikatti	Kalghatgi
Halligeri	Halligeri	Dharwad
Hanamapur	Belavantar	Kalghatgi
Harogeri	Ugginakeri	Kalghatgi
Hasarambi	Galagi	Kalghatgi
Hatakinhal	Sulikatti	Kalghatgi
Aladakatti	Tavargeri	Kalghatgi
Ambalikoppa	Halligeri	Dharwad
Hindasgeri	Kadabagatti	Dharwad
Hindasgeri	Madakihonnihalli	Kalghatgi
Amboli	Arwatagi	Dharwad
Aralihonda	Tavargeri	Kalghatgi
Hirehonnihalli	Hirehonnihalli	Kalghatgi
Hiremalligawad	Kyarkoppa	Dharwad
Aravatagi	Arwatagi	Dharwad
Arebasankoppa	Muttagi	Kalghatgi
Astakatti	Beeravalli	Kalghatgi
B.Shigigatti	Muttagi	Kalghatgi
Holtikoti	Halligeri	Dharwad
Honnapur	Honnapur	Dharwad
Baad	Nigadi	Dharwad
Bagadageri	Ganjigatti	Kalghatgi
Hosawal	Ramapur	Dharwad
Hulaginakoppa	Tambur	Kalghatgi
Balageri	Benachi	Dharwad
Bammigatti	Bammigatti	Kalghatgi
Hulakoppa	Galagi	Kalghatgi
Hulikeri	Kadabagatti	Dharwad
Bangittigudihal	Kurankoppa	Kalghatgi

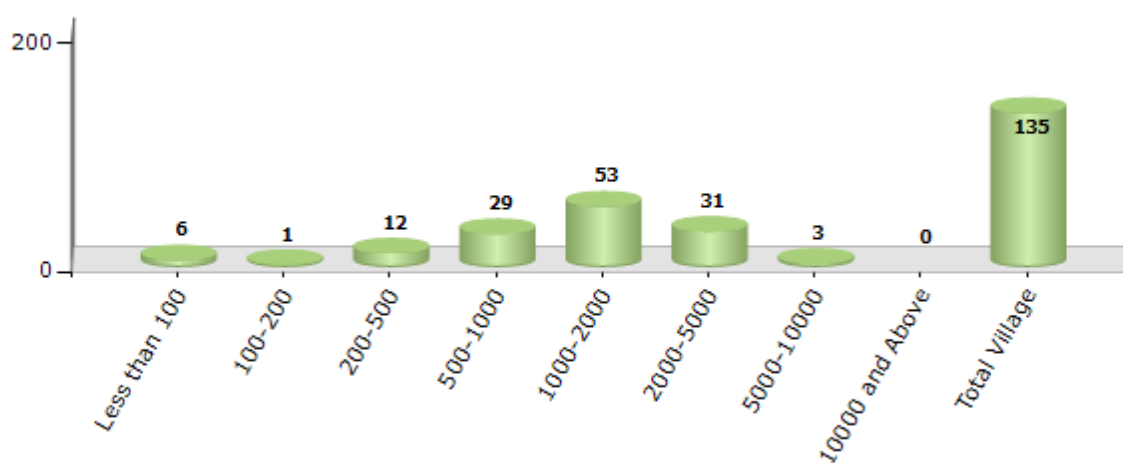
Contd....

## Demographic

### Number of Villages by Population Size - 2011

Less than 100	100-200	200-500	500-1000	1000-2000	2000-5000	5000-10000	10000 and Above	Total Village
6	1	12	29	53	31	3	0	135

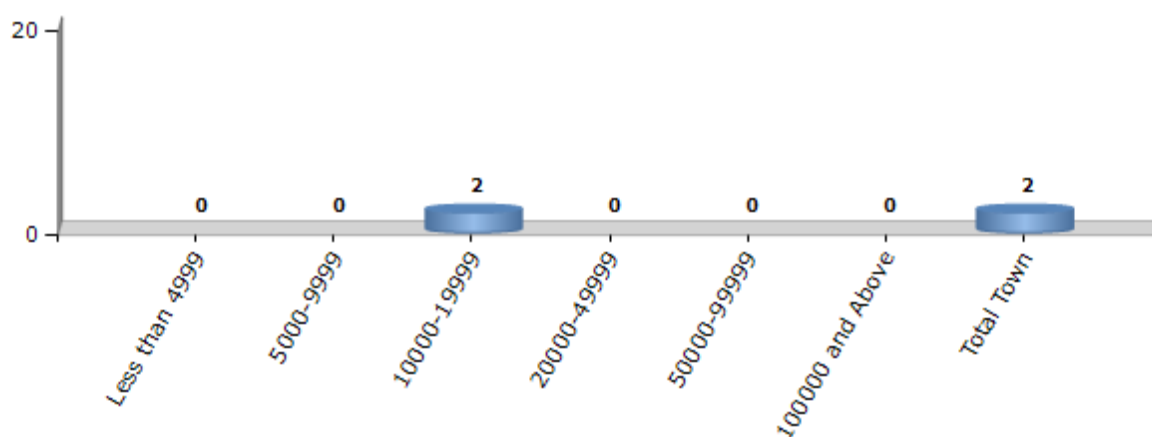
Number of Villages by Population Size - 2011



### Number of Towns by Population Size - 2011

Less than 4999	5000-9999	10000-19999	20000-49999	50000-99999	100000 and Above	Total Town
0	0	2	0	0	0	2

Number of Towns by Population Size - 2011



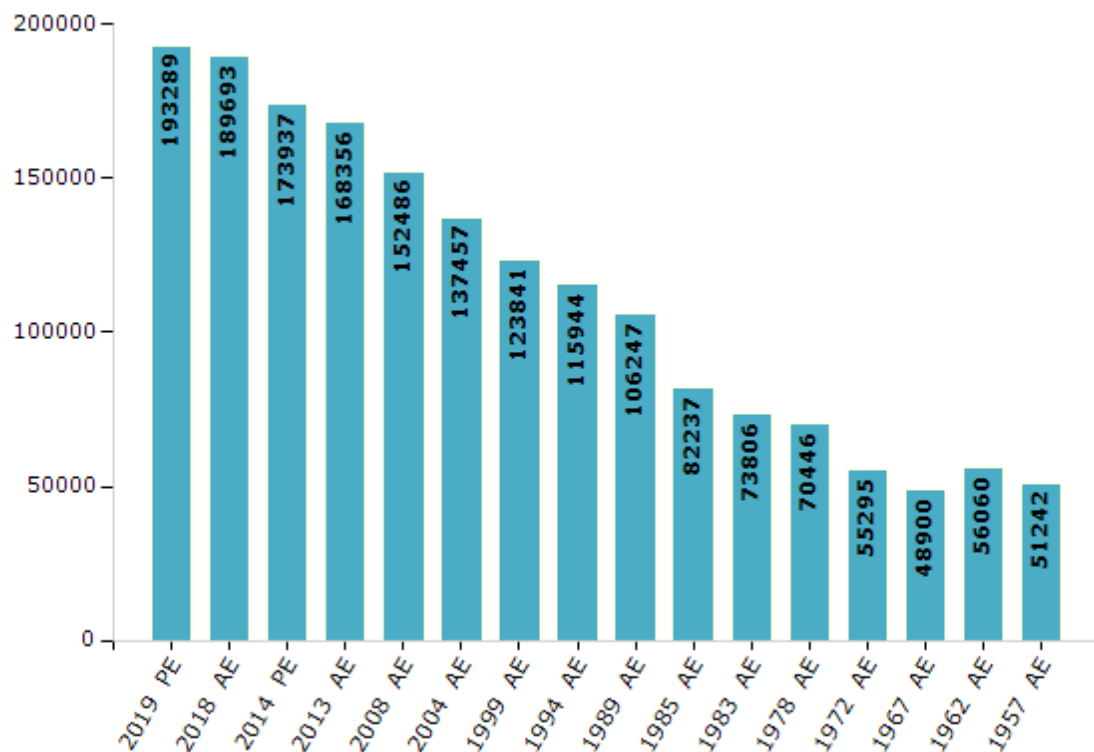
## Electoral Features

### Electors by Male & Female

Year	Male	Female	Others	Total
2019 PE	99803	93479	7	193289
2018 AE	98293	91392	8	189693
2014 PE	90389	83541	7	173937
2013 AE	87642	80708	6	168356
2009 PE	-	-	-	-
2008 AE	78855	73631	-	152486
2004 PE	-	-	-	-
2004 AE	71190	66267	-	137457
1999 PE	-	-	-	-
1999 AE	64067	59774	-	123841

Year	Male	Female	Others	Total
1994 AE	60161	55783	-	115944
1989 AE	56041	50206	-	106247
1985 AE	42269	39968	-	82237
1983 AE	36950	36856	-	73806
1978 AE	36201	34245	-	70446
1972 AE	29093	26202	-	55295
1967 AE	-	-	-	48900
1962 AE	-	-	-	56060
1957 AE	-	-	-	51242

Number of Electors



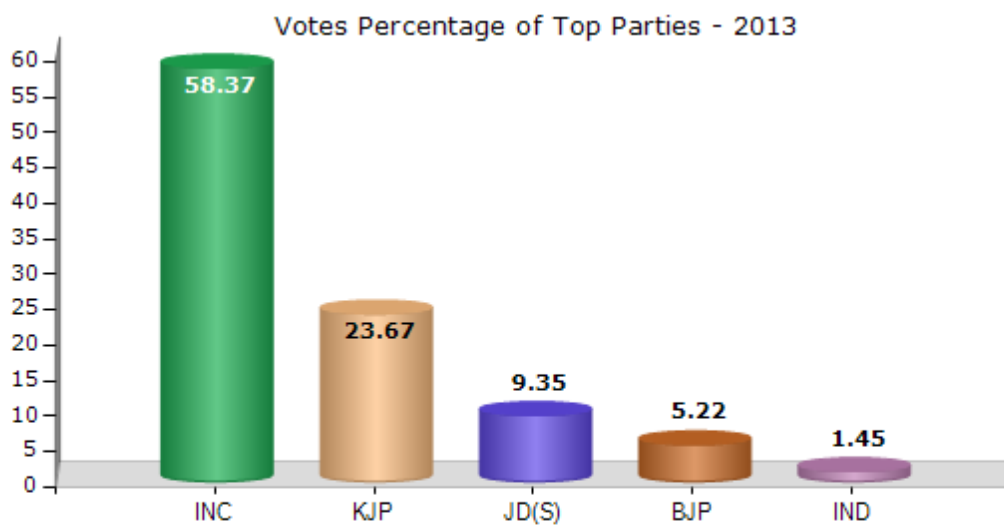
**Note :** AE : Assembly Election, PE : Assembly Segment of Parliamentary Election



## Historical Summary Election Results

### Summary Result of Assembly Election - 2013

Candidate Name	Party	Votes	Votes %
Santhosh S Lad	INC	76802	58.37
Nimbannavar Channappa Mallappa	KJP	31141	23.67
P C Siddanagoudar	JD(S)	12300	9.35
Irappa Channappa Salagar(Veeresh)	BJP	6863	5.22
Husainasab Mahaboobasab Torgal	IND	1908	1.45
Akki Shivappa Yallappa	IND	1152	0.88
Basava Prasad Jadhav	IND	818	0.62
Shobha V Ballari (Hukkeri)	BSP	604	0.46



## Polling Station Level Election Results

### Number and Name of Polling Stations (PS) (2018)

Number of Polling Stations	Name of Polling Stations	Number of Polling Stations	Name of Polling Stations
1	Dharwad Zilla Panchayat Higher Primary Kannada Boys School, Hoolikeri	22	Govt. Higher Primary Kannada Boys School, North Wing, Chikkamalligawad
2	Dharwad Zilla Panchayat Higher Primary Kannada Boys School, Room No. 1 Kadabagatti	23	Grama Panchayat Office, Mugad
3	Dharwad Zilla Panchayat Higher Primary Kannada Boys School, Room No. 3 Kadabagatti	24	Dharwad Zilla Panchayat Lower Primary School, Mandihal
4	Dharwad Zilla Panchayat Higher Primary Kannada Boys School, Hindasageri	25	Dharwad Zilla Panchayat Kannada Boys School, North Part, Mugad
5	Dharwad Zilla Panchayat Higher Primary Kannada Boys School, Kogilageri	26	Dharwad Zilla Panchayat Kannada Boys School, South Wing, Mugad
6	Govt. Higher Primary School, Room No. 1 Kumbarkoppa	27	Dharwad Zilla Panchayat Kannada Boys School, Room No. 8 Mugad
7	Govt. Higher Primary School, Room No. 3 Kumbarkoppa	28	Dharwad Zilla Panchayat Higher Primary Kannada School, Room No. 1, Honnapur
8	Govt. Lower Primary School, Durgadakeri	29	Dharwad Zilla Panchayat Higher Primary Kannada School, Room No. 2, Honnapur
9	Dharwad Zilla Panchayat Kannada Boys School, New Building, Kallapur	30	Lower Primary Kannada School, Aravatagi
10	Dharwad Zilla Panchayat Kannada Boys School, Hoswal	31	Govt. Higher Primary School, Amboli
11	Dharwad Zilla Panchayat Kannada Boys School, Veerapur	32	Dharwad Zilla Panchayat Lower Primary School, North Wing, Dhori Room No. 1
12	Dharwad Zilla Panchayat Kannada Boys School, Room No. 1 Ramapur	33	Dharwad Zilla Panchayat Lower Primary School, North Wing, Dhori Room No. 3
13	Dharwad Zilla Panchayat Kannada Boys School, Room No. 3 Ramapur	34	Government Higer Primary Maratha Boys School Room No. 2 Nehru Nagar Alnavar
14	Dharwad Zilla Panchayat Lower Primary Urdu Boys School, Kambarganavi	35	Government Higer Primary Maratha Boys School Room No. 3 Nehru Nagar Alnavar
15	Dharwad Zilla Panchayat Govt. Lower Primary School, Varavanagalavi	36	Govt. Model Central Primary School (South Wing) Room No. 4, Keerangala, Alnavar
16	Higher Primary Boys School, Room No. 1 (North Wing), Mummigatti	37	Govt. Model Central Primary School (South Wing) Room No. 5, Keerangala, Alnavar
17	Higher Primary Boys School, Room No. 3 (North Wing), Mummigatti	38	Govt. Model Central Primary School (South Wing), Room No. 7, Keeranagala, Alnavar
18	Higher Primary Boys School, (South Wing), Room No. 1 Mummigatti	39	Govt. Model Central Primary School (South Wing), Room No. 8, Keeranagala, Alnavar
19	Higher Primary Boys School, (South Wing), Room No. 2 Mummigatti	40	Govt. Model Central Primary School (South Wing) Room No. 10, Kereangala, Alnavar
20	Govt. Higher Primary Kannada Boys School, Room No. 1 South Wing, Chikkamalligawad	41	Govt. Model Central Primary School (South Wing) Room No. 11, Kereangala, Alnavar
21	Govt. Higher Primary Kannada Boys School, Room No. 3 South Wing, Chikkamalligawad	42	St. Thersa 'A' Class Kannada Higher Primary School, Alnavar

Contd....

## Polling Station Level Election Results

### Polling Station-wise Votes Secured by Overall Top Five Parties in Kalghatgi Assembly in Assembly Election (AE) under Dharwad Parliamentary Constituency in Karnataka (2018)

Number of Polling Station	Winner - C M Nimbannavar (BJP)	Runner-up - Santosh S Lad (INC)	3rd - Raju R Kalaghatagi (IND)	4th - Ambadagatti Shivanand Rudrappa (JD(S))	5th - Inayatulla Maktum husen Tolagi (BBKD)	NOTA	Other	Total Votes Secured
36	263	389	1	12	3	10	8	686
37	154	370	2	12	1	4	16	559
38	340	368	4	12	3	6	5	738
39	258	349	0	3	4	6	5	625
40	281	361	2	3	6	4	6	663
41	292	318	4	6	3	6	8	637
42	195	384	2	4	6	4	2	597
43	293	276	6	4	2	4	12	597
44	378	391	0	8	6	8	17	808
45	339	304	1	6	1	3	15	669
46	300	242	0	13	2	5	4	566
47	278	292	1	2	3	4	18	598
48	230	250	0	14	1	12	9	516
49	370	242	2	20	0	3	5	642
50	362	267	3	24	7	2	11	676
51	449	560	8	5	9	6	26	1063
52	84	216	0	1	9	5	27	342
53	254	231	0	1	0	3	9	498
54	185	82	2	1	0	1	24	295
55	478	263	17	2	0	5	7	772
56	475	216	46	3	3	7	7	757
57	454	280	4	5	0	7	10	760
58	348	241	4	4	1	5	5	608
59	419	411	1	4	4	3	29	871
60	235	135	0	11	1	3	5	390
61	407	390	2	10	2	8	21	840
62	452	346	7	7	4	18	14	848
63	402	307	3	6	3	4	4	729
64	329	320	0	8	2	7	9	675
65	612	271	1	5	2	5	14	910
66	632	123	12	9	7	7	12	802
67	460	413	2	10	5	12	14	916
68	568	359	11	8	4	13	25	988
69	317	316	14	6	3	7	21	684
70	196	372	8	6	0	3	10	595

Contd....

## Polling Station Level Election Results

**Winner, Runner-up and 3rd Party Position & Winning Margin According to Polling Stations in Kalghatgi Assembly in Assembly Election (AE) under Dharwad Parliamentary Constituency in Karnataka (2018)**

Polling Station Number	Winner Party	Winner Votes (%)	Runner-up Party	Runner-up Votes (%)	Winning Margin Votes (%)	Third Party	Third Party Votes (%)	Other Votes (%)
71	INC	244 (53.16)	BJP	178 (38.78)	66 (14.38)	IND (RRK)	27 (5.88)	10 (2.18)
72	BJP	477 (69.23)	INC	194 (28.16)	283 (41.07)	JD(S)	5 (0.73)	13 (1.89)
73	BJP	419 (69.72)	INC	169 (28.12)	250 (41.6)	JD(S)	3 (0.5)	10 (1.66)
74	BJP	475 (51.97)	INC	405 (44.31)	70 (7.66)	IND (RRK)	5 (0.55)	29 (3.17)
75	BJP	520 (61.18)	INC	283 (33.29)	237 (27.89)	IND (SCKKV)	9 (1.06)	38 (4.47)
76	BJP	331 (48.68)	INC	310 (45.59)	21 (3.09)	IND (SNH)	9 (1.32)	30 (4.41)
77	INC	537 (53.86)	BJP	401 (40.22)	136 (13.64)	IND (RRK)	18 (1.81)	41 (4.11)
78	INC	420 (58.09)	BJP	279 (38.59)	141 (19.5)	SHS	6 (0.83)	18 (2.49)
79	BJP	467 (50.49)	INC	390 (42.16)	77 (8.33)	IND (SNH)	11 (1.19)	57 (6.16)
80	INC	245 (66.94)	BJP	108 (29.51)	137 (37.43)	JD(S)	4 (1.09)	9 (2.46)
81	INC	333 (49.19)	BJP	321 (47.42)	12 (1.77)	JD(S)	3 (0.44)	20 (2.95)
82	INC	327 (51.5)	BJP	286 (45.04)	41 (6.46)	BBKD	4 (0.63)	18 (2.83)
83	INC	499 (75.72)	BJP	122 (18.51)	377 (57.21)	IND (SNH)	9 (1.37)	29 (4.4)
84	BJP	320 (57.25)	INC	216 (38.64)	104 (18.61)	JANSAMAP	5 (0.89)	18 (3.22)
85	BJP	314 (48.53)	INC	287 (44.36)	27 (4.17)	JANSAMAP	18 (2.78)	28 (4.33)
86	BJP	406 (54.94)	INC	288 (38.97)	118 (15.97)	IND (SNH)	7 (0.95)	38 (5.14)
87	BJP	234 (54.42)	INC	178 (41.4)	56 (13.02)	IND (RRK)	6 (1.4)	12 (2.79)
88	BJP	382 (53.06)	INC	283 (39.31)	99 (13.75)	JD(S)	28 (3.89)	27 (3.75)
89	BJP	330 (66.94)	INC	140 (28.4)	190 (38.54)	JD(S)	6 (1.22)	17 (3.45)
90	BJP	470 (74.6)	INC	114 (18.1)	356 (56.5)	IND (RRK)	18 (2.86)	28 (4.44)
91	BJP	471 (71.26)	INC	163 (24.66)	308 (46.6)	IND (SNH)	4 (0.61)	23 (3.48)
92	BJP	420 (69.08)	INC	166 (27.3)	254 (41.78)	JD(S)	5 (0.82)	17 (2.8)
93	BJP	363 (58.55)	INC	239 (38.55)	124 (20)	JD(S)	3 (0.48)	15 (2.42)
94	BJP	354 (62.11)	INC	206 (36.14)	148 (25.97)	JD(S)	2 (0.35)	8 (1.4)
94A	INC	292 (48.99)	BJP	282 (47.32)	10 (1.67)	IND (SNH)	3 (0.5)	19 (3.19)
95	INC	335 (53.6)	BJP	270 (43.2)	65 (10.4)	BBKD	5 (0.8)	15 (2.4)
96	INC	354 (55.57)	BJP	266 (41.76)	88 (13.81)	IND (SNH)	5 (0.78)	12 (1.88)
97	BJP	317 (50.32)	INC	284 (45.08)	33 (5.24)	IND (BIT)	8 (1.27)	21 (3.33)
98	BJP	491 (80.23)	INC	106 (17.32)	385 (62.91)	JD(S)	4 (0.65)	11 (1.8)
99	BJP	321 (54.78)	INC	242 (41.3)	79 (13.48)	JD(S)	7 (1.19)	16 (2.73)
100	INC	238 (48.08)	BJP	229 (46.26)	9 (1.82)	JD(S)	9 (1.82)	19 (3.84)
101	BJP	319 (54.07)	INC	253 (42.88)	66 (11.19)	IND (RRK)	7 (1.19)	11 (1.86)
102	BJP	386 (61.56)	INC	219 (34.93)	167 (26.63)	IND (SNH)	6 (0.96)	16 (2.55)
103	BJP	315 (38.37)	IND (RRK)	230 (28.01)	85 (10.36)	INC	209 (25.46)	67 (8.16)
104	IND (RRK)	404 (50.88)	INC	250 (31.49)	154 (19.39)	BJP	63 (7.93)	77 (9.7)

Contd....

## Socio-Economic Amenities - Rural

### Access to Education Facilities

Particulars	Number of Village (% of Population)				
	Available	Not Available	If Not Available (Distance of Nearest Facility)		
			A	B	C
Govt. Primary School	122 (96)	13 (4)	4 (0)	8 (3)	0 (0)
Private Primary School	5 (10)	130 (90)	0 (0)	1 (1)	0 (0)
Govt. Middle School	106 (93)	29 (7)	12 (3)	17 (4)	0 (0)
Private Middle School	4 (9)	131 (91)	0 (0)	0 (0)	0 (0)
Govt. Secondary School	35 (44)	100 (56)	41 (24)	47 (23)	8 (4)
Private Secondary School	4 (4)	131 (96)	2 (2)	0 (0)	0 (0)
Govt. Senior Secondary School	4 (7)	131 (93)	10 (8)	47 (35)	70 (48)
Private Senior Secondary School	0 (0)	135 (100)	0 (0)	4 (2)	0 (0)
Govt. Arts and Science Degree College	0 (0)	135 (100)	13 (10)	40 (30)	70 (49)
Private Arts and Science Degree College	0 (0)	135 (100)	0 (0)	6 (6)	6 (5)
Govt. Engineering College	0 (0)	135 (100)	1 (2)	9 (9)	118 (84)
Private Engineering College	0 (0)	135 (100)	1 (1)	1 (0)	5 (3)
Govt. Medicine College	0 (0)	135 (100)	33 (27)	2 (3)	100 (70)
Private Medicine College	0 (0)	135 (100)	0 (0)	0 (0)	0 (0)
Govt. Management Institute	0 (0)	135 (100)	0 (0)	0 (0)	0 (0)
Private Management Institute	0 (0)	135 (100)	0 (0)	0 (0)	0 (0)
Govt. Polytechnic	0 (0)	135 (100)	10 (7)	33 (23)	69 (50)
Private Polytechnic	1 (2)	134 (98)	3 (2)	10 (9)	9 (7)
Govt. Vocational Training School/ITI	0 (0)	135 (100)	10 (7)	36 (27)	68 (48)
Private Vocational Training School/ITI	0 (0)	135 (100)	3 (2)	10 (9)	8 (7)
Govt. Non Formal Training Centre	0 (0)	135 (100)	6 (5)	30 (22)	75 (53)
Private Non Formal Training Centre	0 (0)	135 (100)	3 (2)	10 (9)	11 (9)
Govt. School For Disabled	1 (2)	134 (98)	1 (2)	5 (4)	106 (75)
Private School For Disabled	0 (0)	135 (100)	0 (0)	4 (4)	18 (12)
Government Others	1 (2)	134 (98)	1 (2)	5 (4)	108 (76)
Private Others	0 (0)	135 (100)	0 (0)	4 (4)	16 (11)

Note : Distance A : Less than 5 km; B : Between 5-10 km; C : 10+ km.; Source : Data Analysis is based on 2011 Census.

## DISCLAIMER

The Terms of Use and Disclaimer of Datanet India Private Limited (hereinafter referred to as "Datanet") for use of this analysis report of **Kalghatgi Assembly Constituency (Kalghatgi Vidhan Sabha)** :-

1. **Assembly Factbook™** is a Registered Trade Mark owned by Datanet.
2. All the maps are sketched and graphical representation only and have not been drawn to the scale and also not to represent the actual geographical area or boundary of the unit.
3. The data for the aforesaid analysis is based on authentic sources and has been culled from the various publications of Census, CSO and NSSO for district and block level data, various central and state government departments, Central & State Elections Commissions and the concerned Returning Officers' releases, Electoral Rolls, Election results and allied publications, internal assessment, surveys, estimates and analysis. Therefore, certain adjustment of data at micro level may have been done to arrive closer to the macro data.
4. Data have been provided on an "As Is" and "As AVAILABLE" basis
5. The colours shown in the maps or diagram and charts of a particular party, alliance or AC are indicative and do not represent them.
6. This publication which includes maps, sheets, graphs and data would be the property under copyright of Datanet only. The user may use these for its internal study, analysis and research purposes. It's public display, re-selling or any commercial uses by the user are not allowed.
7. Datanet has taken due care and caution in compilation and processing of data and allied information, but does not guarantee the accuracy, adequacy or completeness of any information/analysis and will be not responsible for any errors or omissions or for the results obtained from the use of such information/analysis.
8. All the contents for the publication have been culled from various authentic sources and Datanet reasonably believes such sources to be reliable, but does not make any representations, express or implied as to the accuracy or fitness of use of such information. The information or contents of the information/analysis do not constitute advice and should not be relied upon in making (or refraining from making) any decision. Any reliance placed upon the information provided by Datanet is the sole responsibility and strictly at the user's risk.
9. In no event will Datanet be liable for any damages (including, without limitation, damages for loss of business projects, or loss of profits) arising in contract, tort or otherwise from the use of or inability to use any of its contents, or from any action taken (or refrained from being taken) as a result of using the analysis or any of its contents. Datanet its directors, owners, editors, officials, employees, distributor and agents or any associate will not be liable for any errors in the information contained or any consequences arising from the use of the contents of the provided information/analysis.
10. If any provision of these terms and conditions is held invalid or illegal or unenforceable for any reason by any court of competent jurisdiction, such provision shall be severed and the remainder of provisions of the terms and conditions shall continue in full force and effect as if the Term of Use had been executed with the invalid, illegal or unenforceable provision eliminated.
11. If there are any discrepancies in the information provided, please bring it to attention of Datanet for suitable rectification measures.



**Buy Online This Complete Book At  
Datanet India eBooks Store**

**[www.indiastatpublications.com](http://www.indiastatpublications.com)**

**or go directly at**

**[http://www.indiastatpublications.com/  
Assembly\\_factbook/Karnataka/Dharwad/ Kalghatgi](http://www.indiastatpublications.com/Assembly_factbook/Karnataka/Dharwad/Kalghatgi)**



**i** indiastat**elections**

ISBN : 978-93-87130-78-4

