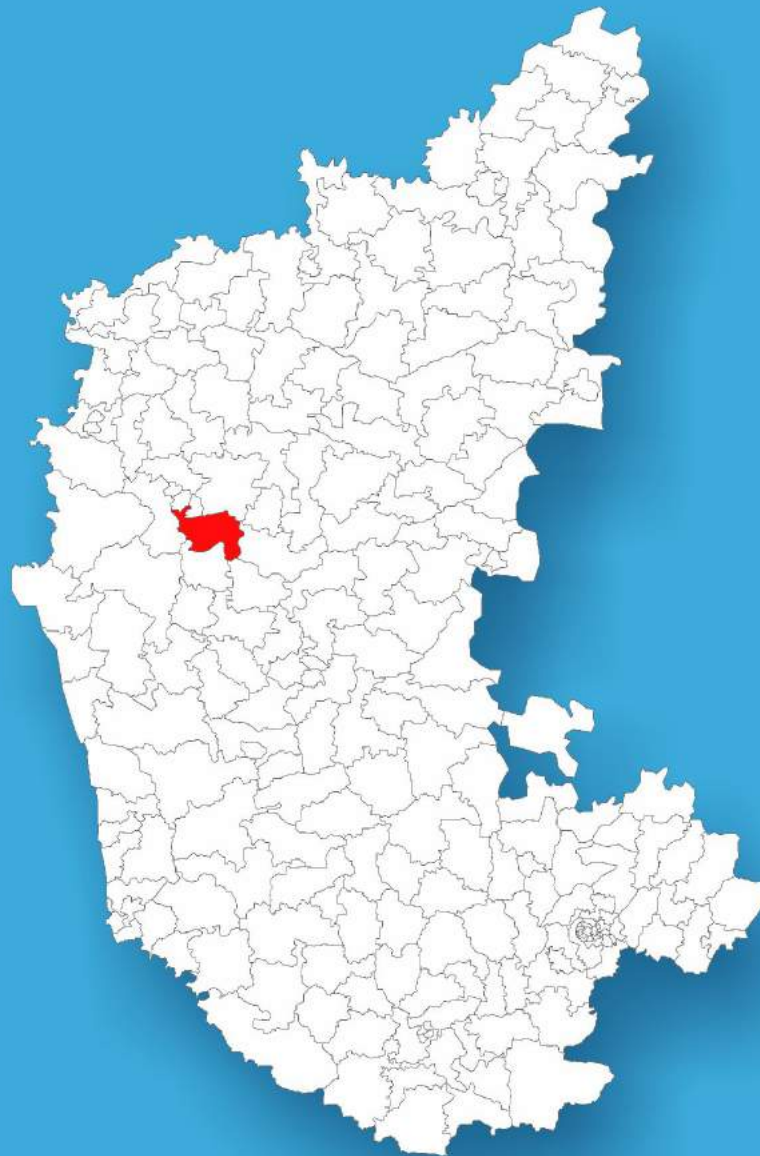




Karnataka

# Assembly Factbook™

Kundgol Assembly Constituency



Key Electoral Data of Kundgol  
Assembly Constituency (Vidhan Sabha)

Karnataka

# **Assembly Factbook™**

Kundgol Assembly Constituency



Kundgol Vidhan Sabha

**Editor & Director**

Dr. R.K. Thukral

**Research Editor**

Dr. Shafeeq Rahman

**Compiled, Researched and Published by  
Datanet India Pvt. Ltd.**

D-100, 1st Floor,

Okhla Industrial Area, Phase-I,  
New Delhi- 110020.

Ph.: 91-11- 43580781-84

Email : support@indiastatpublications.com

Website : www.indiastatelections.com

**Online Book Store :**

www.indiastatpublications.com

**Report No. :** AFB/KA-070-0123

**ISBN :** 978-93-87130-99-9

**First Edition :** January, 2018

**Sixth Updated Edition :** January, 2023

**Price :** Rs. 11500/-

US\$ 310/-

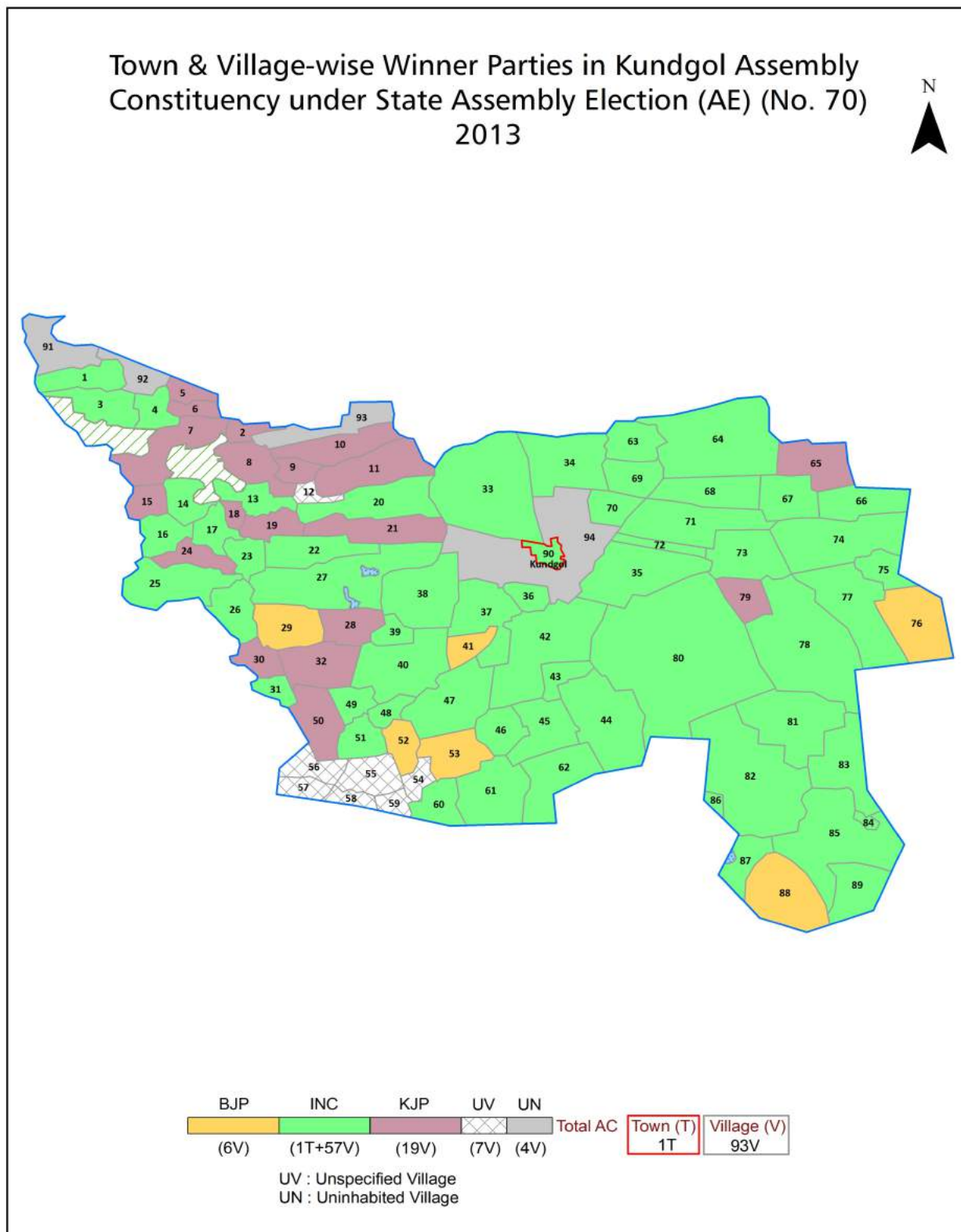
**© Datanet India Pvt. Ltd.**

All rights reserved. No part of this book may be reproduced, stored in a retrieval system or transmitted in any form or by any means, mechanical photocopying, photographing, scanning, recording or otherwise without the prior written permission of the publisher. Please refer to Disclaimer at page no. 176 for the use of this publication.

Printed in India

No.	Particulars	Page No.
	<b>Introduction</b>	
1	Assembly Constituency - (Vidhan Sabha) at a Glance   Features of Assembly as per Delimitation Commission of India (2008)	1-2
	<b>Location and Political Maps</b>	
2	Location Map   Boundaries of Assembly Constituency - (Vidhan Sabha) in District   Boundaries of Assembly Constituency under Parliamentary Constituency - (Lok Sabha)   Town & Village-wise Winner Parties- 2019, 2018, 2014, 2013 and 2009	3-10
	<b>Administrative Setup (2011)</b>	
3	District   Sub-district   Towns   Villages   Inhabited Villages   Uninhabited Villages   Village Panchayat   Intermediate Panchayat	11-17
	<b>Demographics (2011)</b>	
4	Population   Households   Rural/Urban Population   Towns and Villages by Population Size   Sex Ratio (Total & 0-6 Years)   Religious Population   Social Population   Literacy Rate	18-19
	<b>Electoral Features</b>	
5	Important Dates of Last Elections Held   Electors by Gender   Service Electors   Voters   Voters Turnout   Polling Stations & Average Number of Electors per Polling Station   Electors by Age Group   Present Elected Representatives	20-25
	<b>Historical Summary Election Results</b>	
6	Vote Share of Major Parties   Winning Margin (Number & Percentage)   Polarity of Parties   Summary Result of Assembly Segment of Parliamentary Elections 2019, 2014, 2009, 2004, 1999   Summary Result of Assembly Elections 2018, 2013, 2008, 2004, 1999, 1994, 1989, 1985, 1983, 1978, 1972, 1967, 1962 and 1957	26-48
	<b>Polling Station Level Election Results</b>	
7	Name and Number of Polling Station 2019, 2018, 2014, 2013 and 2009   Polling Station-wise Electors, Voters & Voters Turnout 2019, 2018, 2014, 2013 and 2009   Polling Station wise Elections Results 2019, 2018, 2014, 2013 and 2009	49-156
	<b>Share of Assembly Constituency</b>	
8	Share of Assembly Constituency - (Vidhan Sabha) in State, District and Parliamentary Constituency - (Lok Sabha)	157
	<b>Socio-Economic Amenities (2011)</b>	
9	Access to Administrative Units   Agricultural, Manufacturing and Industrial Commodities   Demographic Indicators   Education   Health & Manpower   Drinking Water Supply   Sanitation   Entertainment and Recreations Infrastructure   Power   Food Allocation Distribution and Marketing of Agriculture Commodities Infrastructure   Transport and Road Infrastructure   Communication   Banking and Financial Services   Land Use   Irrigation Source	159-173
10	<b>Abbreviation &amp; Sources</b>	174-175
11	<b>Disclaimer</b>	176

## Location & Political Map



## Administrative Setup

### List of Village Panchayat & Intermediate Panchayat (Block) Name - 2011

Village Name	Village Panchayat Name	Intermediate Panchayat Name
A.Timmasagar	Anchatgeri	Hubli
Adargunchi	Adargunchi	Hubli
Agadi	B.Aralikatti	Hubli
Anchatgeri	Anchatgeri	Hubli
B.Aralikatti	B.Aralikatti	Hubli
Bagawad	Hiregunjal	Kundgol
Bardwad	Rottigawad	Kundgol
Basapur	Hirenarti	Kundgol
Belegali	Belagali	Hubli
Belligatti	Ramanakoppa	Kundgol
Benakanahalli	Hirenarti	Kundgol
Betadur	Betadur	Kundgol
Bilebal	Shirur	Kundgol
Bommasamudra	Belagali	Hubli
Budarsingi	Katnur	Hubli
Bujruk Tarlaghatta	Bujruk Tarlaghatta	Kundgol
Bullappanakoppa	Bujruk Tarlaghatta	Kundgol
Chakalabbi	Hirenarti	Kundgol
Channapur	Anchatgeri	Hubli
Chavargudd	Anchatgeri	Hubli
Chebbi	Chabbi	Hubli
Chikkagunjal	Hiregunjal	Kundgol
Chikkaharakuni	Hireharakuni	Kundgol
Chikkanarti	Yaraguppi	Kundgol
Devanur	Shirur	Kundgol
Devargudihal	Rayanal	Hubli
Gangiwal	Rayanal	Hubli
Giriyal	Katnur	Hubli
Goudgeri	Goudageri	Kundgol

Contd....

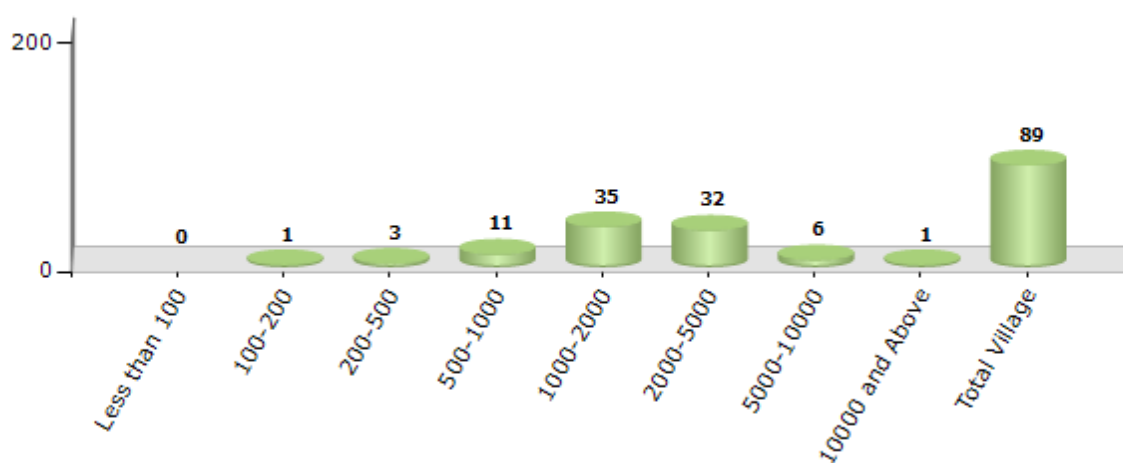


## Demographic

### Number of Villages by Population Size - 2011

Less than 100	100-200	200-500	500-1000	1000-2000	2000-5000	5000-10000	10000 and Above	Total Village
0	1	3	11	35	32	6	1	89

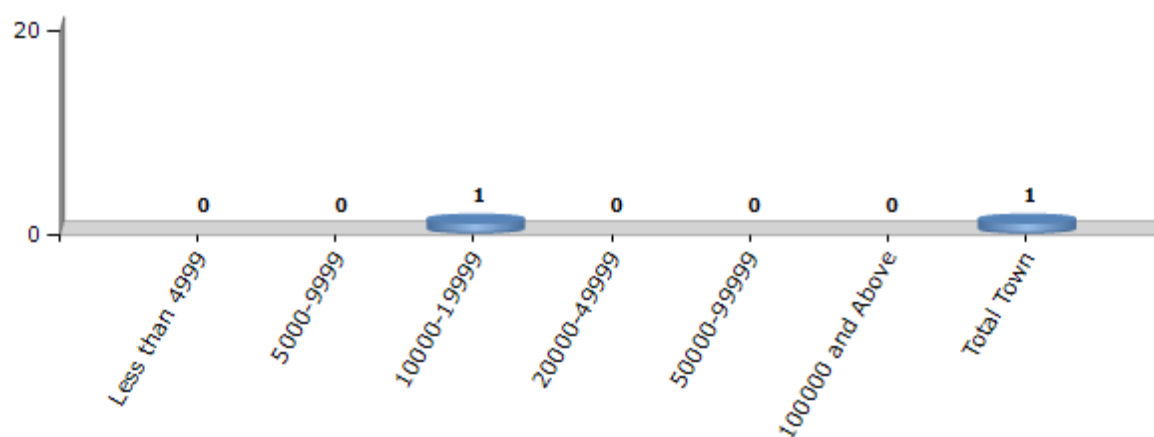
Number of Villages by Population Size - 2011



### Number of Towns by Population Size - 2011

Less than 4999	5000-9999	10000-19999	20000-49999	50000-99999	100000 and Above	Total Town
0	0	1	0	0	0	1

Number of Towns by Population Size - 2011



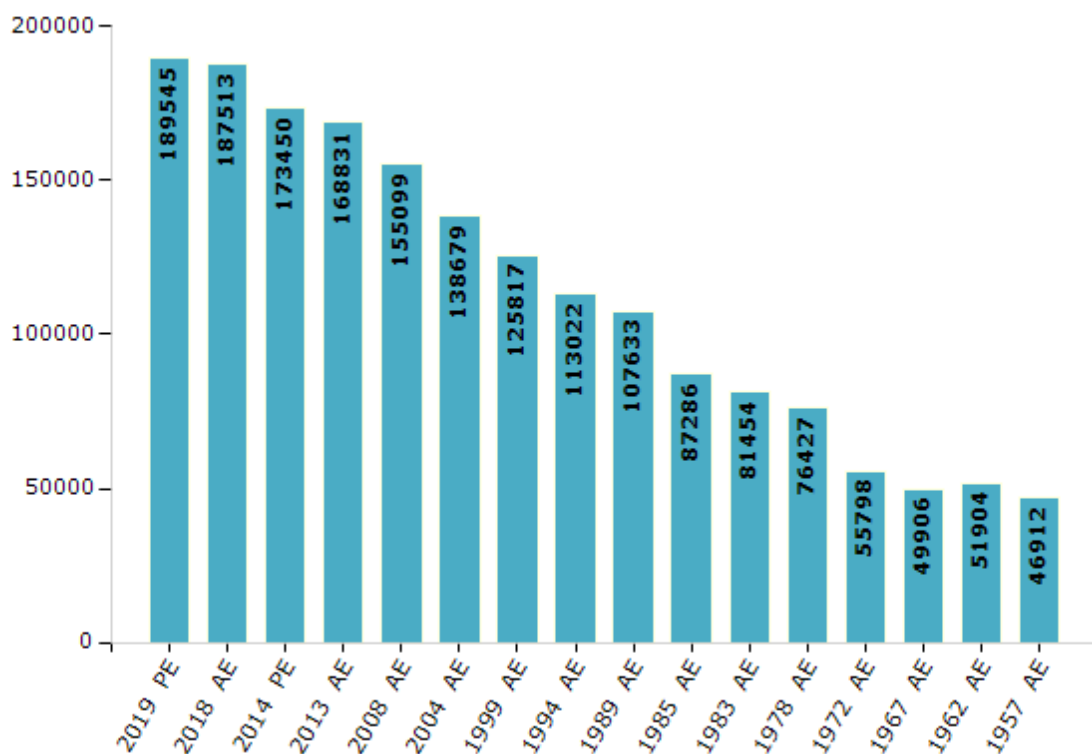
## Electoral Features

### Electors by Male & Female

Year	Male	Female	Others	Total
2019 PE	97718	91823	4	189545
2018 AE	96923	90590	0	187513
2014 PE	90335	83111	4	173450
2013 AE	87914	80917	0	168831
2009 PE	-	-	-	-
2008 AE	80474	74625	-	155099
2004 PE	-	-	-	-
2004 AE	72257	66422	-	138679
1999 PE	-	-	-	-
1999 AE	65709	60108	-	125817

Year	Male	Female	Others	Total
1994 AE	59229	53793	-	113022
1989 AE	56234	51399	-	107633
1985 AE	44566	42720	-	87286
1983 AE	41092	40362	-	81454
1978 AE	38743	37684	-	76427
1972 AE	29149	26649	-	55798
1967 AE	-	-	-	49906
1962 AE	-	-	-	51904
1957 AE	-	-	-	46912

Number of Electors



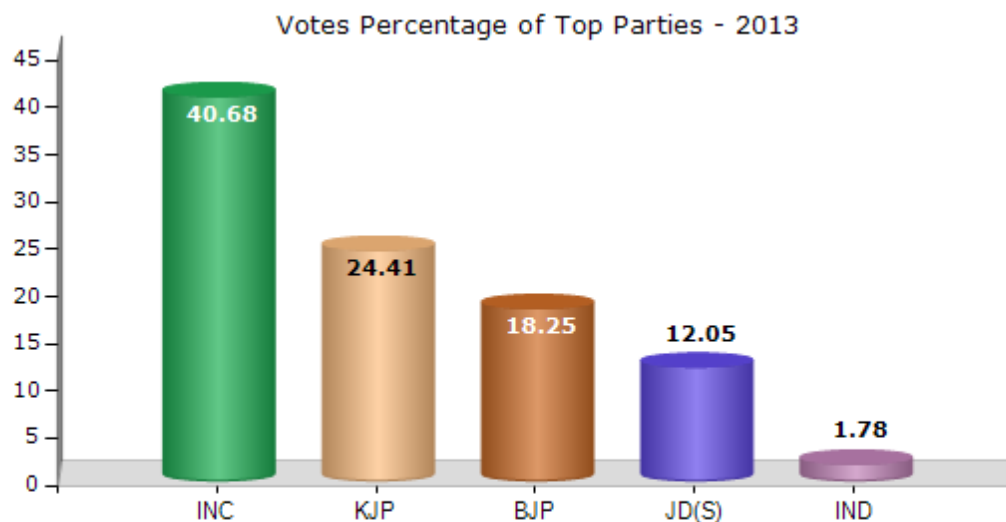
**Note :** AE : Assembly Election, PE : Assembly Segment of Parliamentary Election



## Historical Summary Election Results

### Summary Result of Assembly Election - 2013

Candidate Name	Party	Votes	Votes %
Channabasappa Satyappa Shivalli	INC	52690	40.68
Chikkangoudra Siddangouda Ishwargoud	KJP	31618	24.41
M R Patil	BJP	23641	18.25
Akki Mallikarjun Sahadevappa	JD(S)	15613	12.05
Veerupakshappagouda Nagangouda Fakkiragoudra	IND	2309	1.78
Veerupakshappa Kallimani	BSRCP	869	0.67
Channappa Mallappa Kamadolli	IND	694	0.54
Kurubar Chandrappa Ganeshappa	BSP	600	0.46
Kiran Fakkirappa Shetteppanavar	KMP	576	0.44
Gokak Jailani Mahabubsab	IND	498	0.38
Kutubuddin Imamsab Belagali	NPP	409	0.32



## Polling Station Level Election Results

### Number and Name of Polling Stations (PS) (2018)

Number of Polling Stations	Name of Polling Stations	Number of Polling Stations	Name of Polling Stations
1	Govt. Higher Primary School Revadihal	22	Higher Primary School Yarinarayanapur
2	Govt. Higher Primary School Devaragudihal	23	Higher Primary School (East Wing) Yaraguppi
3	Govt. Lower Primary School Parasapur	24	Govt. Higher Primary School (Central Wing) Yaraguppi
4	Govt. Higher Primary School Room No. 1 Rayanal	25	Govt. High School (East Wing) Yaraguppi
5	Govt. Higher Primary School Room No. 6 Rayanal	26	Higher School (East Wing) Rottigawad
6	Govt. Higher Primary School Gangiwal	27	Higher Primary School (West Wing) Rottigawad
7	Govt. Higher Primary School Room No. 2 Anchateri	28	Lower Primary School Kodliwad
8	Govt. Higher Primary School Room No. 4 Anchateri	29	Higher Primary School Konkanakurahatti
9	Higher Primary School Room No. 3 Anchateri	30	Higher Primary School Chikkanarti
10	Higher Primary School Room No. 5 Anchateri	31	Govt. Higher Primary School (West Wing) Hirearti
11	Govt. Kannada Boys School Room No. 1 A Timmasagar	32	Govt. Higher Primary School New Building (East Wing) Room No. 2 Hirearti
12	Govt. Lower Primary School Mavanur	33	Govt. Higher Primary School New Building (West Wing) Room No. 1 Hirearti
13	Govt. Higher Primary School Budarshingi	34	Govt. Lower School Basapur
14	Govt. Higher Primary School Room No. 1 Kotagondahunasi	35	Govt. Kannada Higher Primary School Pura (East Wing) Kundgol
15	Govt. Higher Primary School (New Building) East Wing Kadapatti	36	Govt. Kannada Higher Primary School (West Wing) Kundgol
16	Higher Primary School (New Building) West Wing	37	Taluk Panchayat Office (New Building) Kundgol
17	Lower Primary School (New Building) Allapur	38	Govt. Urdu High School Room No. 1 (New Building) Near Court, Kundagol
18	Higher Primary School Old Building North Wing	39	Town Panchayat Office (New Building) Kundagol
19	Higher Primary School New Building (East Wing) Gudenakatti	40	Assistant Executive Engineer P.R.E.D. Sub Division Kundgol
20	Higher Primary School Benakanahalli	41	Higher Primary School No. 2, (South Wing) 8 Room Building Near Haider Ali Darga Room No. 1 Kundgol
21	Lower Primary School Mullolli	42	Higher Primary School No. 2, (North Wing) 8 Room Building Near Haider Ali Darga, Room No. 8 Kundgol

Contd....

## Polling Station Level Election Results

### Polling Station-wise Votes Secured by Overall Top Five Parties in Kundgol Assembly in Assembly Election (AE) under Dharwad Parliamentary Constituency in Karnataka (2018)

Number of Polling Station	Winner - Channa basappa Sathyappa Shivalli (INC)	Runner-up - Chikkana goudra Siddanagoud Ishwaragod (BJP)	3rd - Hajaratali A Shekh Jodamani (JD(U))	4th - Akki Mallikarjuna Sahadevappa (JD(S))	5th - Basavaraj Shivappa Somavarad (INCP)	NOTA	Other	Total Votes Secured
36	467	197	18	7	6	4	21	720
37	237	250	17	6	1	2	14	527
38	296	257	41	10	5	2	14	625
39	366	117	50	6	4	0	20	563
40	301	283	62	7	4	4	11	672
41	232	255	47	6	5	7	20	572
42	417	212	33	5	8	3	22	700
43	317	358	27	8	4	5	12	731
44	289	81	40	9	1	6	16	442
44A	327	129	33	4	4	8	14	519
45	296	650	26	15	8	10	28	1033
46	169	769	18	12	6	9	20	1003
47	156	452	13	4	3	2	6	636
48	226	216	53	14	2	5	8	524
49	272	601	18	12	5	6	12	926
50	111	133	8	40	0	2	11	305
51	259	449	30	55	6	16	28	843
52	230	427	31	73	10	7	19	797
53	236	454	54	65	4	10	15	838
54	322	245	34	21	4	7	12	645
55	171	119	27	13	2	4	5	341
56	365	59	239	26	4	3	11	707
57	549	455	15	47	5	11	25	1107
58	168	478	6	50	6	1	10	719
59	508	218	34	24	6	4	25	819
60	383	506	22	16	8	3	12	950
61	126	414	11	17	3	8	14	593
62	158	312	5	13	2	4	2	496
63	348	429	9	41	9	15	29	880
64	231	542	12	33	6	10	14	848
65	147	295	3	5	4	2	9	465
66	123	378	0	13	3	5	10	532
67	170	300	3	4	4	7	18	506
68	311	256	9	17	3	3	9	608
69	492	361	10	36	5	7	14	925

Contd....

## Polling Station Level Election Results

**Winner, Runner-up and 3rd Party Position & Winning Margin According to Polling Stations in Kundgol Assembly in Assembly Election (AE) under Dharwad Parliamentary Constituency in Karnataka (2018)**

Polling Station Number	Winner Party	Winner Votes (%)	Runner-up Party	Runner-up Votes (%)	Winning Margin Votes (%)	Third Party	Third Party Votes (%)	Other Votes (%)
70	INC	782 (69.26)	BJP	208 (18.42)	574 (50.84)	JD(U)	91 (8.06)	48 (4.25)
71	INC	344 (46.74)	BJP	343 (46.6)	1 (0.14)	JD(S)	44 (5.98)	5 (0.68)
72	INC	470 (63.17)	BJP	211 (28.36)	259 (34.81)	JD(U)	27 (3.63)	36 (4.84)
73	INC	408 (47.39)	BJP	404 (46.92)	4 (0.47)	JD(S)	19 (2.21)	30 (3.48)
74	INC	186 (52.99)	BJP	148 (42.17)	38 (10.82)	JD(S)	10 (2.85)	7 (1.99)
75	INC	389 (48.56)	BJP	334 (41.7)	55 (6.86)	JD(S)	40 (4.99)	38 (4.74)
76	INC	420 (52.04)	BJP	311 (38.54)	109 (13.5)	JD(U)	36 (4.46)	40 (4.96)
77	INC	328 (54.39)	BJP	245 (40.63)	83 (13.76)	IND (SVA)	8 (1.33)	22 (3.65)
78	INC	331 (55.82)	BJP	233 (39.29)	98 (16.53)	JD(S)	9 (1.52)	20 (3.37)
79	INC	357 (46.12)	BJP	356 (45.99)	1 (0.13)	JD(S)	21 (2.71)	40 (5.17)
80	INC	388 (55.59)	BJP	265 (37.97)	123 (17.62)	JD(S)	17 (2.44)	28 (4.01)
81	BJP	286 (43.2)	INC	218 (32.93)	68 (10.27)	JD(S)	114 (17.22)	44 (6.65)
82	INC	443 (70.77)	BJP	90 (14.38)	353 (56.39)	JD(U)	61 (9.74)	32 (5.11)
83	INC	271 (50.65)	BJP	187 (34.95)	84 (15.7)	JD(U)	31 (5.79)	46 (8.6)
84	BJP	284 (50.71)	INC	225 (40.18)	59 (10.53)	JD(S)	17 (3.04)	34 (6.07)
85	BJP	349 (55.57)	INC	214 (34.08)	135 (21.49)	JD(S)	42 (6.69)	23 (3.66)
86	BJP	251 (48.46)	INC	174 (33.59)	77 (14.87)	JD(S)	58 (11.2)	35 (6.76)
87	BJP	376 (53.87)	INC	271 (38.83)	105 (15.04)	JD(S)	22 (3.15)	29 (4.15)
88	INC	351 (51.32)	BJP	253 (36.99)	98 (14.33)	JD(S)	40 (5.85)	40 (5.85)
89	INC	367 (58.81)	BJP	189 (30.29)	178 (28.52)	JD(U)	30 (4.81)	38 (6.09)
90	INC	461 (64.39)	BJP	188 (26.26)	273 (38.13)	JD(U)	26 (3.63)	41 (5.73)
91	INC	402 (51.28)	BJP	296 (37.76)	106 (13.52)	JD(U)	33 (4.21)	53 (6.76)
92	BJP	346 (44.25)	INC	288 (36.83)	58 (7.42)	JD(U)	106 (13.55)	42 (5.37)
93	INC	465 (47.21)	BJP	396 (40.2)	69 (7.01)	JD(U)	62 (6.29)	62 (6.29)
94	BJP	399 (44.88)	INC	366 (41.17)	33 (3.71)	JD(U)	61 (6.86)	63 (7.09)
95	BJP	428 (47.61)	JD(U)	232 (25.81)	196 (21.8)	INC	186 (20.69)	53 (5.9)
96	BJP	291 (49.16)	JD(U)	182 (30.74)	109 (18.42)	INC	86 (14.53)	33 (5.57)
97	JD(U)	214 (45.15)	INC	189 (39.87)	25 (5.28)	BJP	42 (8.86)	29 (6.12)
98	JD(U)	238 (37.78)	INC	186 (29.52)	52 (8.26)	BJP	170 (26.98)	36 (5.71)
99	BJP	486 (76.18)	INC	77 (12.07)	409 (64.11)	JD(U)	33 (5.17)	42 (6.58)
100	INC	244 (46.39)	BJP	238 (45.25)	6 (1.14)	JD(U)	11 (2.09)	33 (6.27)
101	INC	246 (52.12)	BJP	138 (29.24)	108 (22.88)	JD(U)	57 (12.08)	31 (6.57)
102	INC	240 (50.63)	JD(U)	148 (31.22)	92 (19.41)	BJP	69 (14.56)	17 (3.59)
103	BJP	344 (63.35)	INC	152 (27.99)	192 (35.36)	JD(U)	12 (2.21)	35 (6.45)
104	INC	258 (49.33)	BJP	200 (38.24)	58 (11.09)	JD(U)	46 (8.8)	19 (3.63)

Contd....

## Socio-Economic Amenities - Rural

### Access to Education Facilities

Particulars	Number of Village (% of Population)				
	Available	Not Available	If Not Available (Distance of Nearest Facility)		
			A	B	C
Govt. Primary School	89 (100)	0 (0)	0 (0)	0 (0)	0 (0)
Private Primary School	11 (24)	78 (76)	0 (0)	0 (0)	0 (0)
Govt. Middle School	76 (96)	13 (4)	10 (3)	3 (1)	0 (0)
Private Middle School	8 (22)	81 (78)	0 (0)	0 (0)	0 (0)
Govt. Secondary School	30 (59)	59 (41)	27 (18)	20 (11)	3 (4)
Private Secondary School	5 (15)	84 (85)	5 (4)	3 (3)	0 (0)
Govt. Senior Secondary School	11 (29)	78 (71)	15 (11)	40 (38)	17 (19)
Private Senior Secondary School	2 (7)	87 (93)	1 (0)	4 (2)	0 (0)
Govt. Arts and Science Degree College	1 (5)	88 (95)	6 (4)	26 (36)	53 (50)
Private Arts and Science Degree College	0 (0)	89 (100)	1 (3)	1 (1)	1 (1)
Govt. Engineering College	0 (0)	89 (100)	1 (0)	13 (16)	66 (69)
Private Engineering College	0 (0)	89 (100)	0 (0)	2 (2)	7 (13)
Govt. Medicine College	0 (0)	89 (100)	25 (31)	13 (15)	51 (55)
Private Medicine College	0 (0)	89 (100)	0 (0)	0 (0)	0 (0)
Govt. Management Institute	0 (0)	89 (100)	0 (0)	0 (0)	0 (0)
Private Management Institute	0 (0)	89 (100)	0 (0)	0 (0)	0 (0)
Govt. Polytechnic	0 (0)	89 (100)	3 (3)	25 (35)	54 (56)
Private Polytechnic	2 (2)	87 (98)	2 (1)	3 (4)	0 (0)
Govt. Vocational Training School/ITI	0 (0)	89 (100)	2 (2)	28 (39)	55 (51)
Private Vocational Training School/ITI	1 (5)	88 (95)	1 (2)	2 (2)	0 (0)
Govt. Non Formal Training Centre	0 (0)	89 (100)	2 (2)	26 (31)	61 (67)
Private Non Formal Training Centre	0 (0)	89 (100)	0 (0)	0 (0)	0 (0)
Govt. School For Disabled	0 (0)	89 (100)	0 (0)	13 (16)	76 (84)
Private School For Disabled	0 (0)	89 (100)	0 (0)	0 (0)	0 (0)
Government Others	0 (0)	89 (100)	0 (0)	13 (16)	76 (84)
Private Others	0 (0)	89 (100)	0 (0)	0 (0)	0 (0)

Note : Distance A : Less than 5 km; B : Between 5-10 km; C : 10+ km.; Source : Data Analysis is based on 2011 Census.

## DISCLAIMER

The Terms of Use and Disclaimer of Datanet India Private Limited (hereinafter referred to as "Datanet") for use of this analysis report of **Kundgol Assembly Constituency (Kundgol Vidhan Sabha)** :-

1. **Assembly Factbook™** is a Registered Trade Mark owned by Datanet.
2. All the maps are sketched and graphical representation only and have not been drawn to the scale and also not to represent the actual geographical area or boundary of the unit.
3. The data for the aforesaid analysis is based on authentic sources and has been culled from the various publications of Census, CSO and NSSO for district and block level data, various central and state government departments, Central & State Elections Commissions and the concerned Returning Officers' releases, Electoral Rolls, Election results and allied publications, internal assessment, surveys, estimates and analysis. Therefore, certain adjustment of data at micro level may have been done to arrive closer to the macro data.
4. Data have been provided on an "As Is" and "As AVAILABLE" basis
5. The colours shown in the maps or diagram and charts of a particular party, alliance or AC are indicative and do not represent them.
6. This publication which includes maps, sheets, graphs and data would be the property under copyright of Datanet only. The user may use these for its internal study, analysis and research purposes. It's public display, re-selling or any commercial uses by the user are not allowed.
7. Datanet has taken due care and caution in compilation and processing of data and allied information, but does not guarantee the accuracy, adequacy or completeness of any information/analysis and will be not responsible for any errors or omissions or for the results obtained from the use of such information/analysis.
8. All the contents for the publication have been culled from various authentic sources and Datanet reasonably believes such sources to be reliable, but does not make any representations, express or implied as to the accuracy or fitness of use of such information. The information or contents of the information/analysis do not constitute advice and should not be relied upon in making (or refraining from making) any decision. Any reliance placed upon the information provided by Datanet is the sole responsibility and strictly at the user's risk.
9. In no event will Datanet be liable for any damages (including, without limitation, damages for loss of business projects, or loss of profits) arising in contract, tort or otherwise from the use of or inability to use any of its contents, or from any action taken (or refrained from being taken) as a result of using the analysis or any of its contents. Datanet its directors, owners, editors, officials, employees, distributor and agents or any associate will not be liable for any errors in the information contained or any consequences arising from the use of the contents of the provided information/analysis.
10. If any provision of these terms and conditions is held invalid or illegal or unenforceable for any reason by any court of competent jurisdiction, such provision shall be severed and the remainder of provisions of the terms and conditions shall continue in full force and effect as if the Term of Use had been executed with the invalid, illegal or unenforceable provision eliminated.
11. If there are any discrepancies in the information provided, please bring it to attention of Datanet for suitable rectification measures.

**Buy Online This Complete Book At**  
**Datanet India eBooks Store**

[www.indiastatpublications.com](http://www.indiastatpublications.com)

or go directly at

[http://www.indiastatpublications.com/  
Assembly\\_factbook/Karnataka/Dharwad/ Kundgol](http://www.indiastatpublications.com/Assembly_factbook/Karnataka/Dharwad/Kundgol)



 **indiastat**elections

ISBN : 978-93-87130-99-9



9 789387 130999