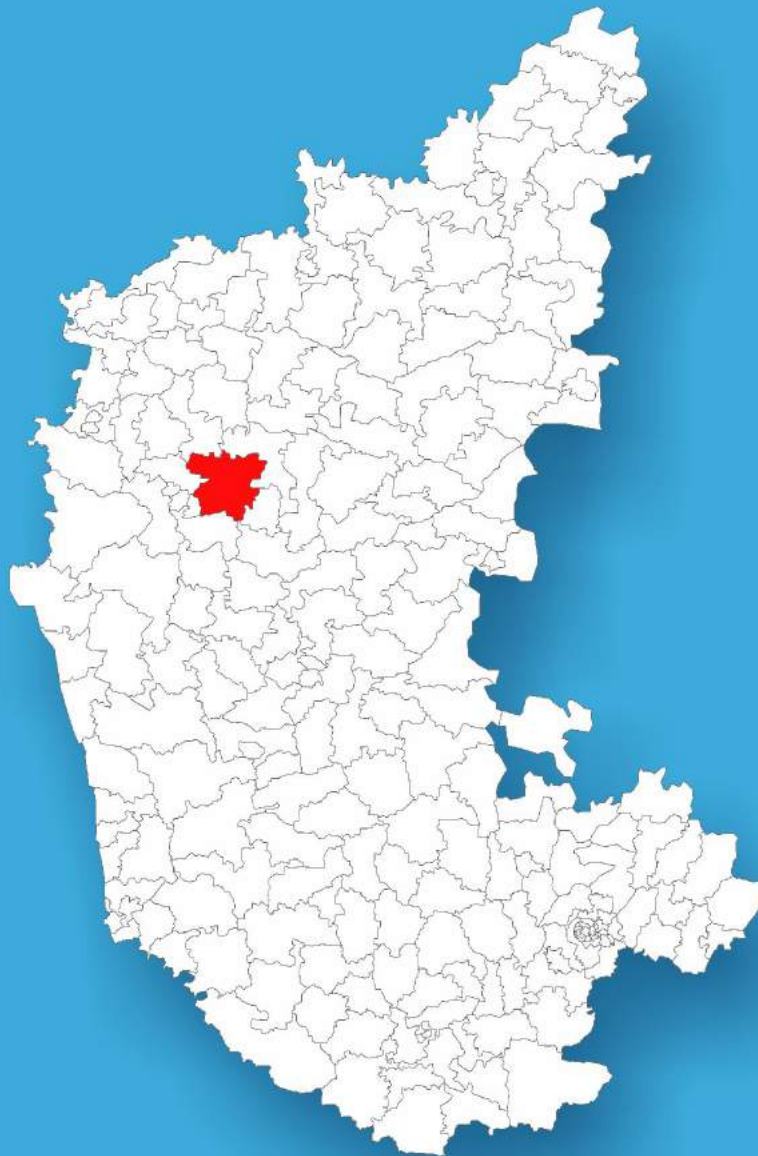




Karnataka

# Assembly Factbook™

Navalgund Assembly Constituency

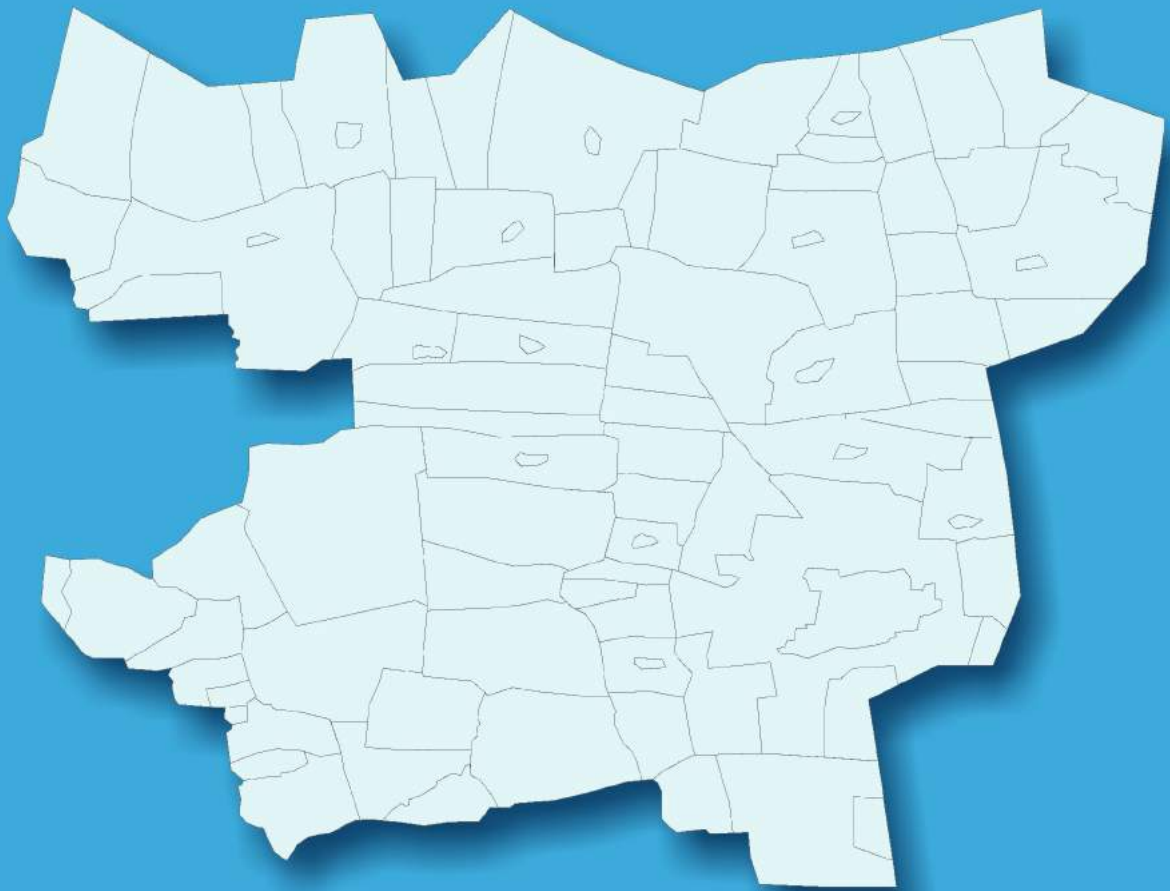


Key Electoral Data of Navalgund  
Assembly Constituency (Vidhan Sabha)

Karnataka

# **Assembly Factbook™**

Navalgund Assembly Constituency



Navalgund Vidhan Sabha

**Editor & Director**

Dr. R.K. Thukral

**Research Editor**

Dr. Shafeeq Rahman

**Compiled, Researched and Published by  
Datanet India Pvt. Ltd.**

D-100, 1st Floor,

Okhla Industrial Area, Phase-I,  
New Delhi- 110020.

Ph.: 91-11- 43580781-84

Email : support@india-stat-publications.com

Website : www.india-state-elections.com

**Online Book Store :**

www.india-stat-publications.com

**Report No. :** AFB/KA-069-0123

**ISBN :** 978-93-87148-28-4

**First Edition :** January, 2018

**Sixth Updated Edition :** January, 2023

**Price :** Rs. 11500/-

US\$ 310/-

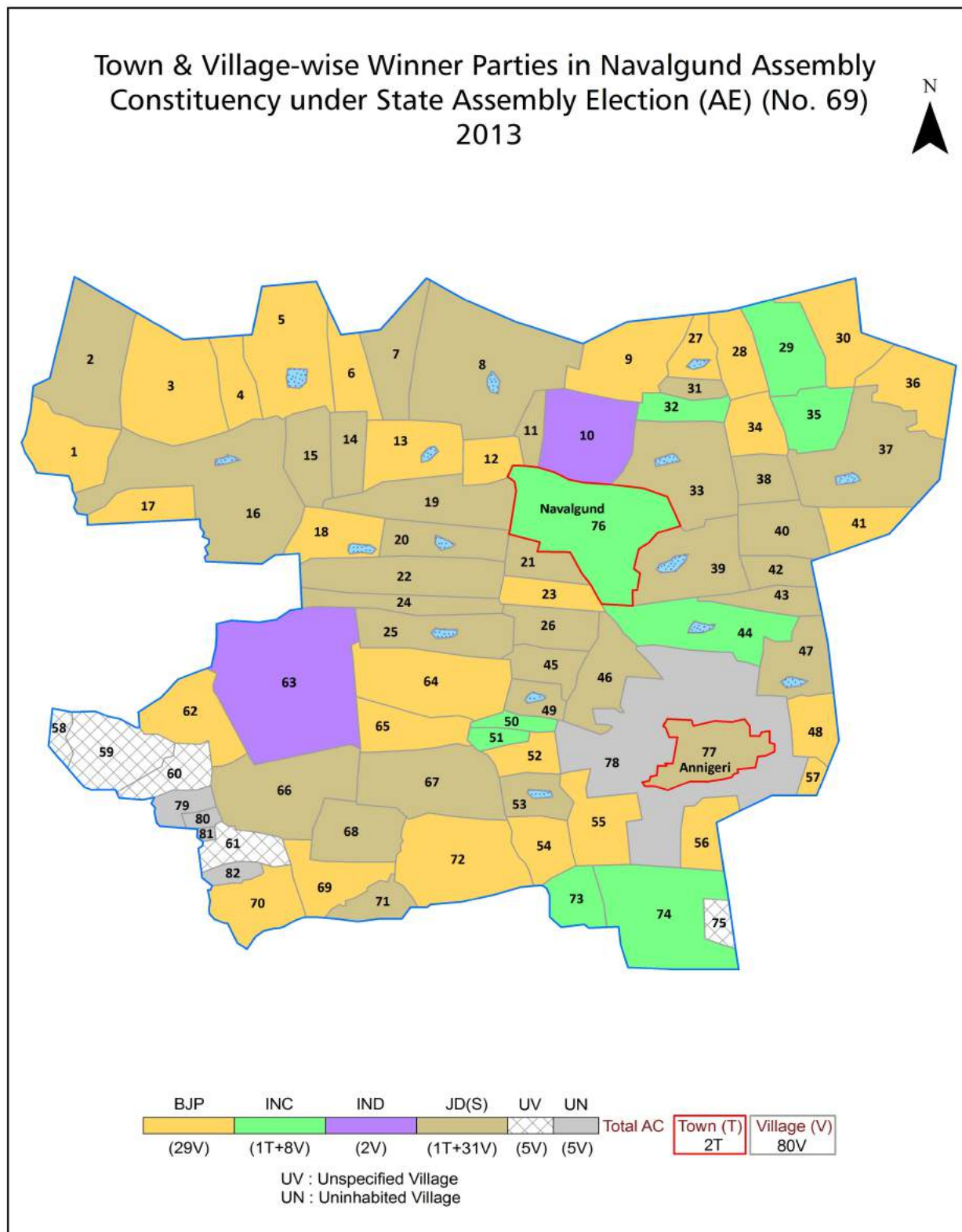
© **Datanet India Pvt. Ltd.**

All rights reserved. No part of this book may be reproduced, stored in a retrieval system or transmitted in any form or by any means, mechanical photocopying, photographing, scanning, recording or otherwise without the prior written permission of the publisher. Please refer to Disclaimer at page no. 179 for the use of this publication.

Printed in India

No.	Particulars	Page No.
	<b>Introduction</b>	
1	Assembly Constituency - (Vidhan Sabha) at a Glance   Features of Assembly as per Delimitation Commission of India (2008)	1-2
	<b>Location and Political Maps</b>	
2	Location Map   Boundaries of Assembly Constituency - (Vidhan Sabha) in District   Boundaries of Assembly Constituency under Parliamentary Constituency - (Lok Sabha)   Town & Village-wise Winner Parties- 2019, 2018, 2014, 2013 and 2009	3-10
	<b>Administrative Setup (2011)</b>	
3	District   Sub-district   Towns   Villages   Inhabited Villages   Uninhabited Villages   Village Panchayat   Intermediate Panchayat	11-15
	<b>Demographics (2011)</b>	
4	Population   Households   Rural/Urban Population   Towns and Villages by Population Size   Sex Ratio (Total & 0-6 Years)   Religious Population   Social Population   Literacy Rate	16-17
	<b>Electoral Features</b>	
5	Important Dates of Last Elections Held   Electors by Gender   Service Electors   Voters   Voters Turnout   Polling Stations & Average Number of Electors per Polling Station   Electors by Age Group   Present Elected Representatives	18-23
	<b>Historical Summary Election Results</b>	
6	Vote Share of Major Parties   Winning Margin (Number & Percentage)   Polarity of Parties   Summary Result of Assembly Segment of Parliamentary Elections 2019, 2014, 2009, 2004, 1999   Summary Result of Assembly Elections 2018, 2013, 2008, 2004, 1999, 1994, 1989, 1985, 1983, 1978, 1972, 1967, 1962 and 1957	24-46
	<b>Polling Station Level Election Results</b>	
7	Name and Number of Polling Station 2019, 2018, 2014, 2013 and 2009   Polling Station-wise Electors, Voters & Voters Turnout 2019, 2018, 2014, 2013 and 2009   Polling Station wise Elections Results 2019, 2018, 2014, 2013 and 2009	47-159
	<b>Share of Assembly Constituency</b>	
8	Share of Assembly Constituency - (Vidhan Sabha) in State, District and Parliamentary Constituency - (Lok Sabha)	160
	<b>Socio-Economic Amenities (2011)</b>	
9	Access to Administrative Units   Agricultural, Manufacturing and Industrial Commodities   Demographic Indicators   Education   Health & Manpower   Drinking Water Supply   Sanitation   Entertainment and Recreations Infrastructure   Power   Food Allocation Distribution and Marketing of Agriculture Commodities Infrastructure   Transport and Road Infrastructure   Communication   Banking and Financial Services   Land Use   Irrigation Source	162-176
10	<b>Abbreviation &amp; Sources</b>	177-178
11	<b>Disclaimer</b>	179

## Location & Political Map



## Administrative Setup

### List of Village Panchayat & Intermediate Panchayat (Block) Name - 2011

Village Name	Village Panchayat Name	Intermediate Panchayat Name
Adnur	Tuppadakurahatti	Navalgund
Ahetti	Shirur	Navalgund
Alagawadi	Alagawadi	Navalgund
Amaragol	Belavatagi	Navalgund
Arahatti	Tadahal	Navalgund
Arekurahatti	Yamanur	Navalgund
Ballarawad	Shisuvinahalli	Navalgund
Ballur	Javur	Navalgund
Basapur	Bhadrapur	Navalgund
Belahar	Kalawad	Navalgund
Belavatagi	Belavatagi	Navalgund
Bennur	Shisuvinahalli	Navalgund
Bhadrapur	Bhadrapur	Navalgund
Bhairidevarkop	-	Hubli
Bhandiwad	Mantur	Hubli
Bhoganur	Nayakanur	Navalgund
Bommapur	-	Hubli
Byahatti	Byahatti	Hubli
Byalal	Gummagola	Navalgund
Chilakawad	Kalawad	Navalgund
Datanal	Nayakanur	Navalgund
Dundur	Shisuvinahalli	Navalgund
Gobbaragumpi	Belavatagi	Navalgund
Gopankop	-	Hubli
Gudisagar	Gudisagar	Navalgund
Gummagol	Gummagola	Navalgund
Halakusugal	Halakusugal	Navalgund
Hallikeri	Hallikeri	Navalgund
Halyal	Hallyal	Hubli

Contd....

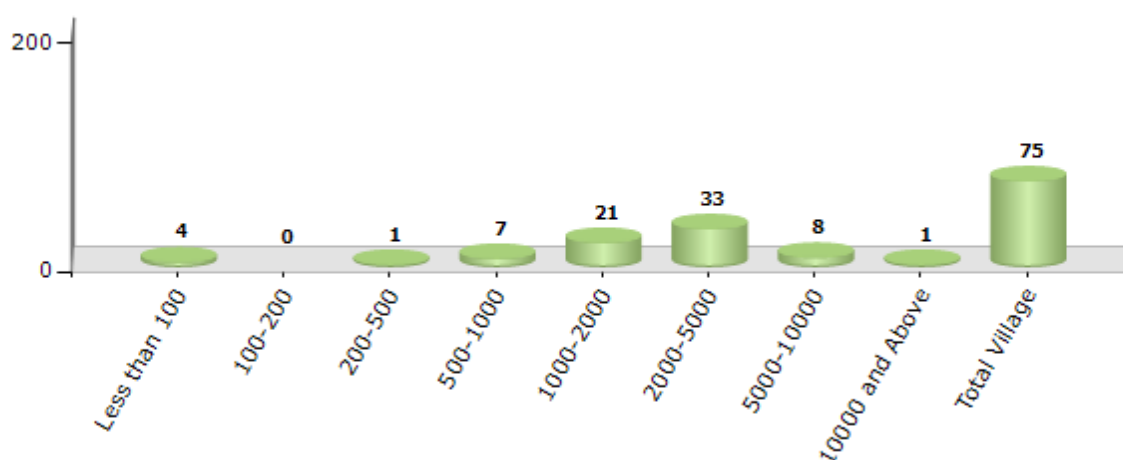


## Demographic

### Number of Villages by Population Size - 2011

Less than 100	100-200	200-500	500-1000	1000-2000	2000-5000	5000-10000	10000 and Above	Total Village
4	0	1	7	21	33	8	1	75

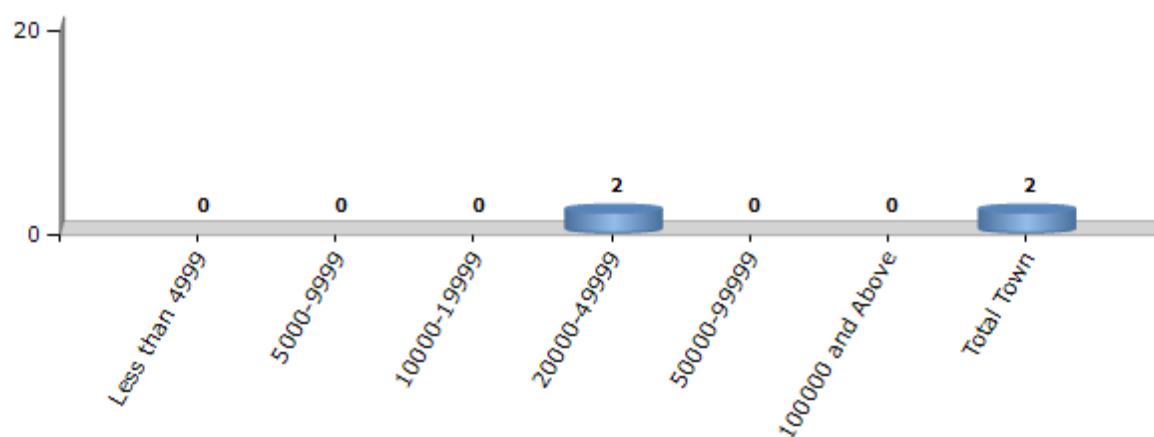
Number of Villages by Population Size - 2011



### Number of Towns by Population Size - 2011

Less than 4999	5000-9999	10000-19999	20000-49999	50000-99999	100000 and Above	Total Town
0	0	0	2	0	0	2

Number of Towns by Population Size - 2011

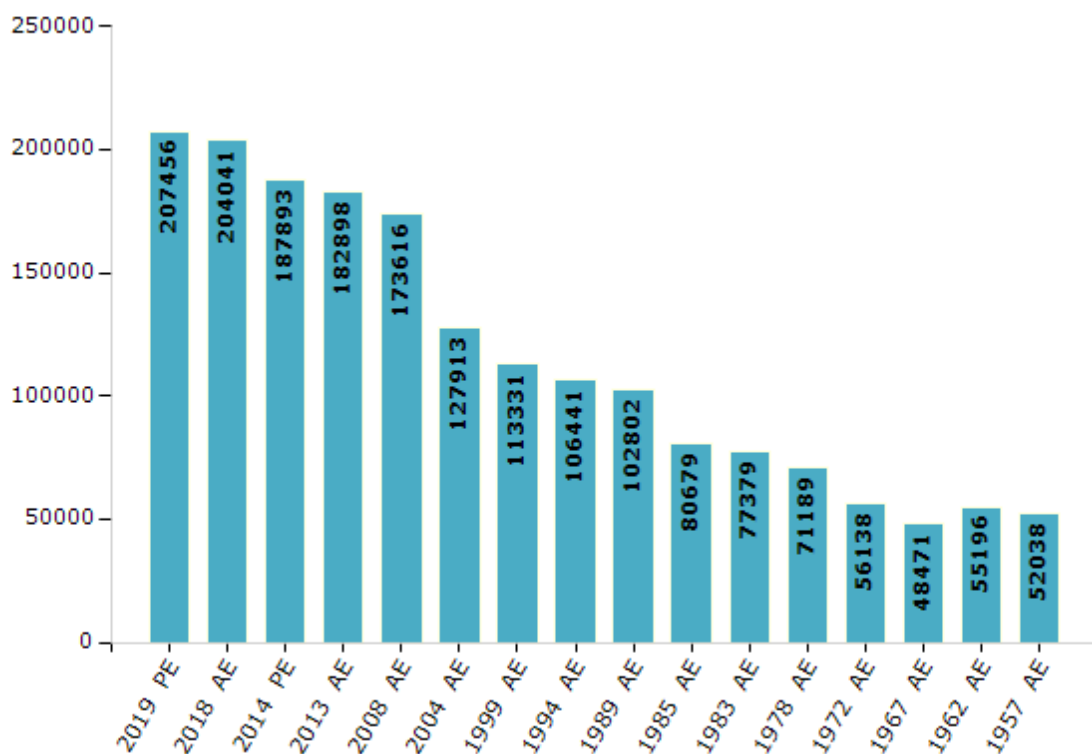


## Electoral Features

### Electors by Male & Female

Year	Male	Female	Others	Total	Year	Male	Female	Others	Total
2019 PE	105885	101566	5	207456	1994 AE	54621	51820	-	106441
2018 AE	104463	99571	7	204041	1989 AE	52541	50261	-	102802
2014 PE	96505	91379	9	187893	1985 AE	40442	40237	-	80679
2013 AE	94049	88849	0	182898	1983 AE	38800	38579	-	77379
2009 PE	-	-	-	-	1978 AE	39077	32112	-	71189
2008 AE	89349	84267	-	173616	1972 AE	28009	28129	-	56138
2004 PE	-	-	-	-	1967 AE	-	-	-	48471
2004 AE	66009	61904	-	127913	1962 AE	-	-	-	55196
1999 PE	-	-	-	-	1957 AE	-	-	-	52038
1999 AE	58942	54389	-	113331					

Number of Electors



**Note :** AE : Assembly Election, PE : Assembly Segment of Parliamentary Election



## Historical Summary Election Results

### Summary Result of Assembly Election - 2013

Candidate Name	Party	Votes	Votes %
N.H.Konaraddi	JD(S)	44448	32.36
Patil Munenakoppa Shankar	BJP	41779	30.42
Gaddi Kallappa Nagappa	INC	30780	22.41
Shivanand Basappa Karigar (Mudnur)	IND	8901	6.48
Dr. Shiriyannavar	KJP	4028	2.93
Subhashchandragouda Bhimanagouda Patil (Chandragouda)	IND	2356	1.72
Shambhulinga C Sidramashettar	BSRCP	1109	0.81
Saidapur Yellappa Dundur	BSP	935	0.68
Virupakshagouda Shivanagouda Kulkarni	IND	782	0.57
Vinayakumar P Myageri	IND	465	0.34
Gurushanthappa Hanamappa Chalawadi	RCMP	338	0.25
R.D. Rangaswamy	IND	317	0.23
Chandrashekar Demappa Bugati	LJP	317	0.23
Doctor Mohammadusman Mohmmadgous	IND	285	0.21
Basavennevva Yellappa Kadrolli	IND	275	0.2
Metigoudra Prakashagouda Mallanagouda	JD(U)	232	0.17

## Polling Station Level Election Results

### Number and Name of Polling Stations (PS) (2018)

Number of Polling Stations	Name of Polling Stations	Number of Polling Stations	Name of Polling Stations
1	Govt. Lower Primary Boys School Shirur (East)	22	Govt. Higher Primary School (West Wing) Amargol
2	Anganwadi Kendra No. 1, Shirur	23	Govt. Higher Primary School (South Wing) Amargol
3	Grama Kendra Shirur	24	Govt. Kannada Primary School, Sotakanal
4	Govt. Higher Primary Boys School (South) Gummgol	25	Govt. Kannada Primary School, Kadadalli
5	Govt. Higher Primary Boy School (North Wing) Gummgol	26	Govt. Kannada Primary School, Arahatti
6	Govt. Higher Primary Boys School (East) Gummgol	27	Govt. Model Higher Primary School, East Wing Tadahal
7	Govt. Lower Primary Boys School Room No. 1 Byalal	28	Govt. Model Higher Primary School, West Wing Tadahal
8	Govt. Lower Primary School Room No. 2 Byalal	29	Govt. Higher Primary School, New Building Kongawad
9	Govt. Higher Boys Primary School Old Building Room No. 1 Hanasi	30	Govt. Higher Primary School New Building Kongawad
10	Govt. Higher Boys Primary School Old Building Room No. 2 Hanasi	31	Govt. Higher Primary Kannada Boys School, East Wing Datanal
11	Govt. Higher Primary Boys School Javoor	32	Govt. Higher Primary School, West Wing Datanal
12	Govt. Higher Primary Boys School Javoor	33	Govt. Model Kannada Boys School, North Wing Shalawadi
13	Govt. Higher Primary Kannada Boys School, (South Wing) Hebbal	34	Govt. Model Kannada Boys School, East Wing Shalawadi
14	Govt. Higher Primary Kannada Boys School, (North Wing) Hebbal	35	Govt. Model Kannada Boys School, West Wing Shalawadi
15	Govt. Higher Primary Kannada Boys School, Room No. 09, Hebbal	36	Govt. Kannada Boys School, New Building Shalawadi
16	Gram Panchayat Office, Alagawadi	37	Gram Panchayat Office, Shalawadi
17	Govt. Model Central Primary Boys School, Alagawadi	38	Govt. Higher Primary Kannada Boys School, Nayakanur
18	Govt. Model Central Primary Boys School, Alagawadi	39	Govt. Higher Primary School, Bhoganur
19	Shri Jagadguru Yedeur Siddalingeshwar Primary School North, Algawadi	40	Govt. Higher Primary School, Khannur
20	Shri Jagadguru Yedeur Siddalingeshwar Primary School (North Wing), Algawadi	41	Govt. Higher Primary Kannada Boys School, Room No. 01 Gudisagar
21	Govt. Higher Primary School (East Wing) Amargol	42	Govt. Higher Primary Kannada Boys School, Room No. 02 Gudisagar

Contd....

## Polling Station Level Election Results

### Polling Station-wise Votes Secured by Overall Top Five Parties in Navalgund Assembly in Assembly Election (AE) under Dharwad Parliamentary Constituency in Karnataka (2018)

Number of Polling Station	Winner - Shankar B. Patil Munenakoppa (BJP)	Runner-up - N. H. Konaraddi (JD(S))	3rd - Asuti Vinod Kashinath (INC)	4th - Shivanand Basappa Karigar (IND)	5th - Raghavendra Shankrappa Teradal (IND)	NOTA	Other	Total Votes Secured
36	248	410	223	10	6	13	15	925
37	187	276	187	10	2	12	9	683
38	285	153	209	5	7	3	26	688
39	269	117	260	15	11	16	20	708
40	294	72	105	12	8	7	3	501
41	423	173	48	1	1	1	14	661
42	230	96	269	7	8	18	14	642
43	138	159	222	8	1	5	5	538
44	103	202	292	7	0	2	0	606
45	457	168	109	13	10	11	13	781
46	452	166	270	13	3	13	14	931
47	462	157	291	5	2	12	11	940
48	358	93	52	11	4	5	11	534
49	410	124	110	12	4	13	17	690
50	298	126	58	1	5	2	4	494
51	372	107	256	19	2	4	14	774
52	183	141	270	3	2	7	7	613
53	289	84	162	10	6	4	4	559
54	446	161	307	89	6	9	20	1038
55	278	119	28	5	4	2	4	440
56	370	227	65	12	1	1	4	680
57	340	218	62	21	10	10	9	670
58	299	219	10	5	3	3	3	542
59	459	356	32	9	4	7	18	885
60	231	96	105	11	5	1	6	455
61	391	189	72	16	3	3	8	682
62	110	145	262	17	5	4	4	547
63	379	130	90	5	4	6	12	626
64	242	151	136	7	4	3	5	548
65	166	113	185	17	0	8	8	497
66	345	229	203	4	3	4	7	795
67	422	148	126	11	8	1	20	736
68	338	112	168	11	6	16	9	660
69	388	140	185	18	4	13	15	763
70	217	148	150	13	3	7	3	541

Contd....

## Polling Station Level Election Results

**Winner, Runner-up and 3rd Party Position & Winning Margin According to Polling Stations in Navalgund Assembly in Assembly Election (AE) under Dharwad Parliamentary Constituency in Karnataka (2018)**

Polling Station Number	Winner Party	Winner Votes (%)	Runner-up Party	Runner-up Votes (%)	Winning Margin Votes (%)	Third Party	Third Party Votes (%)	Other Votes (%)
71	BJP	344 (56.58)	JD(S)	226 (37.17)	118 (19.41)	INC	28 (4.61)	10 (1.64)
72	BJP	476 (50.96)	JD(S)	347 (37.15)	129 (13.81)	INC	42 (4.5)	69 (7.39)
73	JD(S)	397 (55.14)	BJP	186 (25.83)	211 (29.31)	INC	119 (16.53)	18 (2.5)
74	JD(S)	410 (44.09)	INC	272 (29.25)	138 (14.84)	BJP	187 (20.11)	61 (6.56)
75	BJP	293 (52.42)	JD(S)	141 (25.22)	152 (27.2)	INC	91 (16.28)	34 (6.08)
75A	BJP	304 (52.78)	JD(S)	180 (31.25)	124 (21.53)	INC	52 (9.03)	40 (6.94)
76	JD(S)	298 (44.15)	BJP	221 (32.74)	77 (11.41)	INC	106 (15.7)	50 (7.41)
77	BJP	363 (44.76)	JD(S)	202 (24.91)	161 (19.85)	INC	197 (24.29)	49 (6.04)
78	BJP	320 (43.36)	INC	199 (26.96)	121 (16.4)	JD(S)	183 (24.8)	36 (4.88)
79	BJP	341 (52.38)	JD(S)	205 (31.49)	136 (20.89)	INC	84 (12.9)	21 (3.23)
80	BJP	278 (50.73)	INC	142 (25.91)	136 (24.82)	JD(S)	120 (21.9)	8 (1.46)
81	INC	395 (46.47)	BJP	221 (26)	174 (20.47)	JD(S)	189 (22.24)	45 (5.29)
82	INC	219 (35.04)	BJP	200 (32)	19 (3.04)	JD(S)	181 (28.96)	25 (4)
83	BJP	341 (47.03)	INC	255 (35.17)	86 (11.86)	JD(S)	100 (13.79)	29 (4)
84	BJP	374 (50.75)	JD(S)	264 (35.82)	110 (14.93)	INC	81 (10.99)	18 (2.44)
85	INC	349 (43.79)	BJP	248 (31.12)	101 (12.67)	JD(S)	179 (22.46)	21 (2.63)
86	INC	315 (48.84)	BJP	179 (27.75)	136 (21.09)	JD(S)	117 (18.14)	34 (5.27)
87	INC	239 (40.37)	BJP	177 (29.9)	62 (10.47)	JD(S)	164 (27.7)	12 (2.03)
88	BJP	356 (39.91)	INC	273 (30.61)	83 (9.3)	JD(S)	227 (25.45)	36 (4.04)
89	INC	193 (35.09)	BJP	176 (32)	17 (3.09)	JD(S)	160 (29.09)	21 (3.82)
90	BJP	235 (37.78)	INC	216 (34.73)	19 (3.05)	JD(S)	146 (23.47)	25 (4.02)
91	BJP	295 (35.93)	INC	247 (30.09)	48 (5.84)	JD(S)	244 (29.72)	35 (4.26)
92	JD(S)	224 (42.83)	BJP	155 (29.64)	69 (13.19)	INC	112 (21.41)	32 (6.12)
93	INC	286 (39.72)	JD(S)	267 (37.08)	19 (2.64)	BJP	147 (20.42)	20 (2.78)
94	INC	292 (44.85)	BJP	179 (27.5)	113 (17.35)	JD(S)	164 (25.19)	16 (2.46)
95	BJP	383 (42.75)	JD(S)	261 (29.13)	122 (13.62)	INC	221 (24.67)	31 (3.46)
96	INC	254 (40.19)	BJP	214 (33.86)	40 (6.33)	JD(S)	150 (23.73)	14 (2.22)
97	JD(S)	247 (47.87)	INC	150 (29.07)	97 (18.8)	BJP	95 (18.41)	24 (4.65)
98	INC	347 (49.43)	JD(S)	281 (40.03)	66 (9.4)	BJP	39 (5.56)	35 (4.99)
99	BJP	223 (43.64)	INC	152 (29.75)	71 (13.89)	JD(S)	115 (22.5)	21 (4.11)
100	INC	492 (51.25)	JD(S)	364 (37.92)	128 (13.33)	BJP	76 (7.92)	28 (2.92)
101	INC	291 (40.25)	JD(S)	209 (28.91)	82 (11.34)	BJP	171 (23.65)	52 (7.19)
102	INC	426 (53.32)	BJP	211 (26.41)	215 (26.91)	JD(S)	111 (13.89)	51 (6.38)
103	JD(S)	280 (34.02)	INC	266 (32.32)	14 (1.7)	BJP	235 (28.55)	42 (5.1)
104	JD(S)	298 (41.74)	BJP	242 (33.89)	56 (7.85)	INC	144 (20.17)	30 (4.2)

Contd....

## Socio-Economic Amenities - Rural

### Access to Education Facilities

Particulars	Number of Village (% of Population)				
	Available	Not Available	If Not Available (Distance of Nearest Facility)		
			A	B	C
Govt. Primary School	70 (99)	5 (1)	0 (0)	5 (1)	0 (0)
Private Primary School	10 (24)	65 (76)	0 (0)	0 (0)	0 (0)
Govt. Middle School	69 (99)	6 (1)	1 (0)	5 (0)	0 (0)
Private Middle School	11 (26)	64 (74)	0 (0)	0 (0)	0 (0)
Govt. Secondary School	33 (65)	42 (35)	11 (8)	21 (16)	6 (4)
Private Secondary School	5 (15)	70 (85)	0 (0)	2 (2)	0 (0)
Govt. Senior Secondary School	8 (21)	67 (79)	6 (8)	26 (30)	28 (29)
Private Senior Secondary School	0 (0)	75 (100)	2 (2)	2 (5)	3 (4)
Govt. Arts and Science Degree College	0 (0)	75 (100)	4 (4)	23 (25)	42 (66)
Private Arts and Science Degree College	0 (0)	75 (100)	0 (0)	2 (2)	4 (4)
Govt. Engineering College	0 (0)	75 (100)	1 (1)	2 (0)	72 (99)
Private Engineering College	0 (0)	75 (100)	0 (0)	0 (0)	0 (0)
Govt. Medicine College	0 (0)	75 (100)	9 (10)	9 (10)	54 (75)
Private Medicine College	0 (0)	75 (100)	0 (0)	0 (0)	3 (5)
Govt. Management Institute	0 (0)	75 (100)	0 (0)	0 (0)	0 (0)
Private Management Institute	0 (0)	75 (100)	0 (0)	0 (0)	0 (0)
Govt. Polytechnic	0 (0)	75 (100)	4 (4)	17 (20)	33 (55)
Private Polytechnic	0 (0)	75 (100)	0 (0)	10 (9)	11 (12)
Govt. Vocational Training School/ITI	1 (3)	74 (97)	3 (2)	18 (18)	37 (61)
Private Vocational Training School/ITI	0 (0)	75 (100)	0 (0)	11 (11)	5 (5)
Govt. Non Formal Training Centre	0 (0)	75 (100)	6 (7)	15 (14)	39 (63)
Private Non Formal Training Centre	0 (0)	75 (100)	0 (0)	7 (7)	8 (8)
Govt. School For Disabled	0 (0)	75 (100)	1 (0)	5 (3)	61 (87)
Private School For Disabled	0 (0)	75 (100)	0 (0)	0 (0)	8 (10)
Government Others	0 (0)	75 (100)	2 (1)	10 (6)	55 (84)
Private Others	0 (0)	75 (100)	0 (0)	0 (0)	8 (9)

Note : Distance A : Less than 5 km; B : Between 5-10 km; C : 10+ km.; Source : Data Analysis is based on 2011 Census.

## DISCLAIMER

The Terms of Use and Disclaimer of Datanet India Private Limited (hereinafter referred to as "Datanet") for use of this analysis report of **Navalgund Assembly Constituency (Navalgund Vidhan Sabha)** :-

1. **Assembly Factbook™** is a Registered Trade Mark owned by Datanet.
2. All the maps are sketched and graphical representation only and have not been drawn to the scale and also not to represent the actual geographical area or boundary of the unit.
3. The data for the aforesaid analysis is based on authentic sources and has been culled from the various publications of Census, CSO and NSSO for district and block level data, various central and state government departments, Central & State Elections Commissions and the concerned Returning Officers' releases, Electoral Rolls, Election results and allied publications, internal assessment, surveys, estimates and analysis. Therefore, certain adjustment of data at micro level may have been done to arrive closer to the macro data.
4. Data have been provided on an "As Is" and "As AVAILABLE" basis
5. The colours shown in the maps or diagram and charts of a particular party, alliance or AC are indicative and do not represent them.
6. This publication which includes maps, sheets, graphs and data would be the property under copyright of Datanet only. The user may use these for its internal study, analysis and research purposes. It's public display, re-selling or any commercial uses by the user are not allowed.
7. Datanet has taken due care and caution in compilation and processing of data and allied information, but does not guarantee the accuracy, adequacy or completeness of any information/analysis and will be not responsible for any errors or omissions or for the results obtained from the use of such information/analysis.
8. All the contents for the publication have been culled from various authentic sources and Datanet reasonably believes such sources to be reliable, but does not make any representations, express or implied as to the accuracy or fitness of use of such information. The information or contents of the information/analysis do not constitute advice and should not be relied upon in making (or refraining from making) any decision. Any reliance placed upon the information provided by Datanet is the sole responsibility and strictly at the user's risk.
9. In no event will Datanet be liable for any damages (including, without limitation, damages for loss of business projects, or loss of profits) arising in contract, tort or otherwise from the use of or inability to use any of its contents, or from any action taken (or refrained from being taken) as a result of using the analysis or any of its contents. Datanet its directors, owners, editors, officials, employees, distributor and agents or any associate will not be liable for any errors in the information contained or any consequences arising from the use of the contents of the provided information/analysis.
10. If any provision of these terms and conditions is held invalid or illegal or unenforceable for any reason by any court of competent jurisdiction, such provision shall be severed and the remainder of provisions of the terms and conditions shall continue in full force and effect as if the Term of Use had been executed with the invalid, illegal or unenforceable provision eliminated.
11. If there are any discrepancies in the information provided, please bring it to attention of Datanet for suitable rectification measures.



**Buy Online This Complete Book At  
Datanet India eBooks Store**

**[www.indiastatpublications.com](http://www.indiastatpublications.com)**

**or go directly at**

**[http://www.indiastatpublications.com/  
Assembly\\_factbook/Karnataka/Dharwad/Navalgund](http://www.indiastatpublications.com/Assembly_factbook/Karnataka/Dharwad/Navalgund)**

 **indiastat**elections

ISBN : 978-93-87148-28-4



9 789387 148284