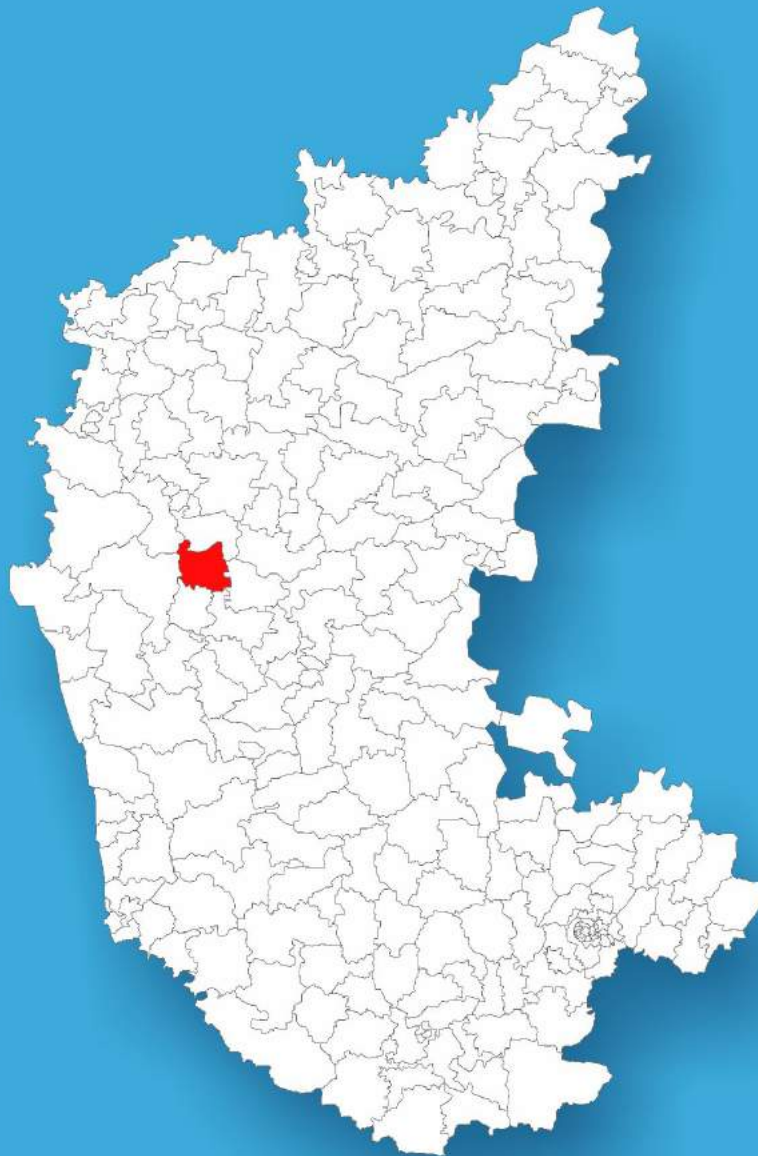




Karnataka

# Assembly Factbook™

Shiggaon Assembly Constituency



Key Electoral Data of Shiggaon  
Assembly Constituency (Vidhan Sabha)

Karnataka

# **Assembly Factbook™**

Shiggaon Assembly Constituency



Shiggaon Vidhan Sabha

**Editor & Director**

Dr. R.K. Thukral

**Research Editor**

Dr. Shafeeq Rahman

**Compiled, Researched and Published by  
Datanet India Pvt. Ltd.**

D-100, 1st Floor,

Okhla Industrial Area, Phase-I,  
New Delhi- 110020.

Ph.: 91-11- 43580781-84

Email : support@indiastatpublications.com

Website : www.indiastatelections.com

**Online Book Store :**

www.indiastatpublications.com

**Report No. :** AFB/KA-083-0123

**ISBN :** 978-93-87148-52-9

**First Edition :** January, 2018

**Sixth Updated Edition :** January, 2023

**Price :** Rs. 11500/-

US\$ 310/-

© **Datanet India Pvt. Ltd.**

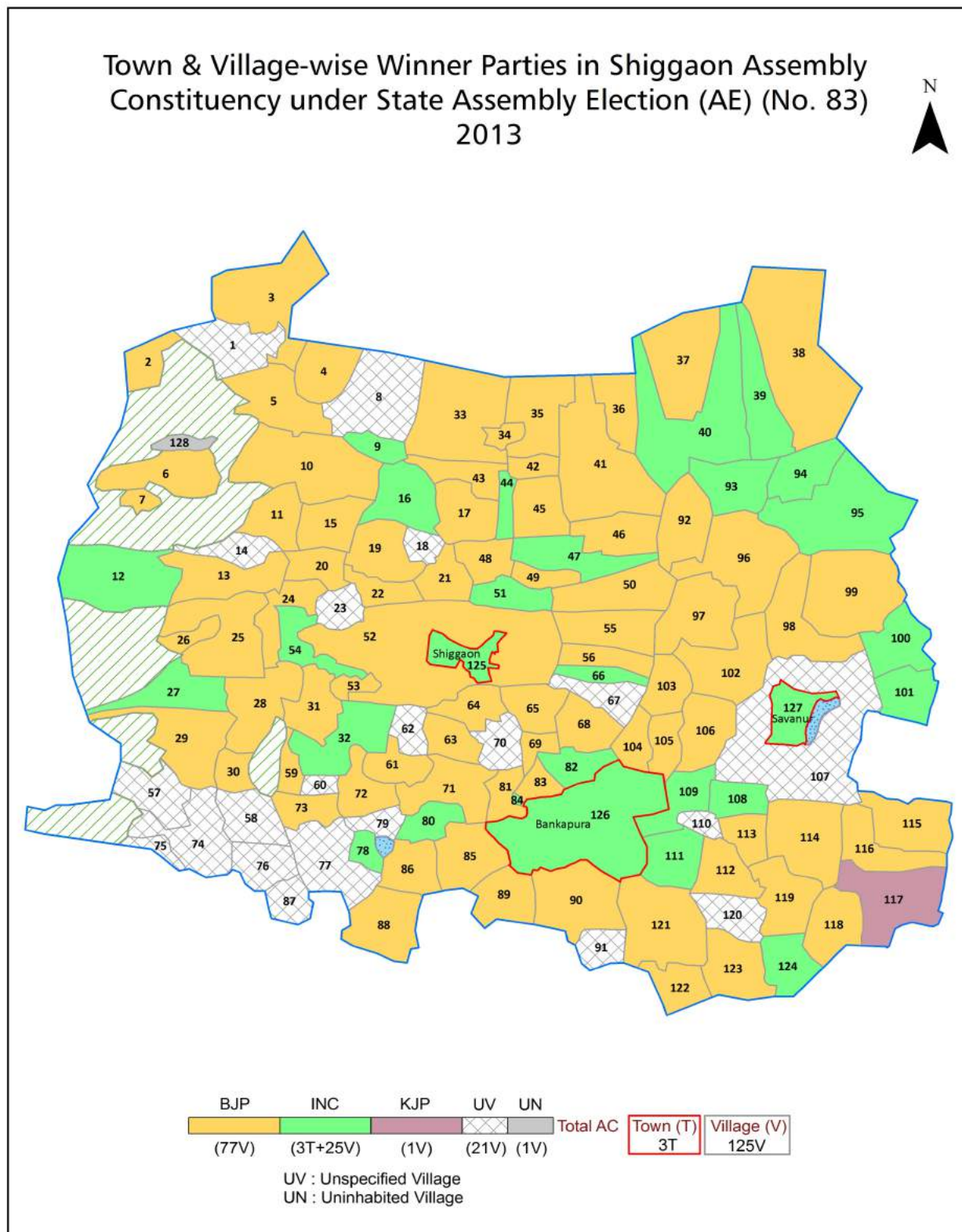
All rights reserved. No part of this book may be reproduced, stored in a retrieval system or transmitted in any form or by any means, mechanical photocopying, photographing, scanning, recording or otherwise without the prior written permission of the publisher. Please refer to Disclaimer at page no. 186 for the use of this publication.

Printed in India

No.	Particulars	Page No.
	<b>Introduction</b>	
1	Assembly Constituency - (Vidhan Sabha) at a Glance   Features of Assembly as per Delimitation Commission of India (2008)	1-2
	<b>Location and Political Maps</b>	
2	Location Map   Boundaries of Assembly Constituency - (Vidhan Sabha) in District   Boundaries of Assembly Constituency under Parliamentary Constituency - (Lok Sabha)   Town & Village-wise Winner Parties- 2019, 2018, 2014, 2013 and 2009	3-10
	<b>Administrative Setup (2011)</b>	
3	District   Sub-district   Towns   Villages   Inhabited Villages   Uninhabited Villages   Village Panchayat   Intermediate Panchayat	11-18
	<b>Demographics (2011)</b>	
4	Population   Households   Rural/Urban Population   Towns and Villages by Population Size   Sex Ratio (Total & 0-6 Years)   Religious Population   Social Population   Literacy Rate	19-20
	<b>Electoral Features</b>	
5	Important Dates of Last Elections Held   Electors by Gender   Service Electors   Voters   Voters Turnout   Polling Stations & Average Number of Electors per Polling Station   Electors by Age Group   Present Elected Representatives	21-26
	<b>Historical Summary Election Results</b>	
6	Vote Share of Major Parties   Winning Margin (Number & Percentage)   Polarity of Parties   Summary Result of Assembly Segment of Parliamentary Elections 2019, 2014, 2009, 2004, 1999   Summary Result of Assembly Elections 2018, 2013, 2008, 2004, 1999, 1994, 1989, 1985, 1983, 1978, 1972, 1967, 1962 and 1957	27-49
	<b>Polling Station Level Election Results</b>	
7	Name and Number of Polling Station 2019, 2018, 2014, 2013 and 2009   Polling Station-wise Electors, Voters & Voters Turnout 2019, 2018, 2014, 2013 and 2009   Polling Station wise Elections Results 2019, 2018, 2014, 2013 and 2009	50-166
	<b>Share of Assembly Constituency</b>	
8	Share of Assembly Constituency - (Vidhan Sabha) in State, District and Parliamentary Constituency - (Lok Sabha)	167
	<b>Socio-Economic Amenities (2011)</b>	
9	Access to Administrative Units   Agricultural, Manufacturing and Industrial Commodities   Demographic Indicators   Education   Health & Manpower   Drinking Water Supply   Sanitation   Entertainment and Recreations Infrastructure   Power   Food Allocation Distribution and Marketing of Agriculture Commodities Infrastructure   Transport and Road Infrastructure   Communication   Banking and Financial Services   Land Use   Irrigation Source	169-183
10	<b>Abbreviation &amp; Sources</b>	184-185
11	<b>Disclaimer</b>	186



## Location & Political Map



## Administrative Setup

### List of Village Panchayat & Intermediate Panchayat (Block) Name - 2011

Village Name	Village Panchayat Name	Intermediate Panchayat Name
Adavisomapur	Kunnur	Shiggaon
Allipura	Shirabadagi	Savanur
Andalagi	Andalagi	Shiggaon
Aratal	Hosur	Shiggaon
Attigeri	Attigeri	Shiggaon
Baad	Baad	Shiggaon
Bannikoppa	Bannur	Shiggaon
Bannur	Bannur	Shiggaon
Bardur	Kurubaramallur	Savanur
Basanal	Basanal	Shiggaon
Basavanakoppa	Hosur	Shiggaon
Belagali	Hiremanakatti (Manakatti)	Shiggaon
Belwalakoppa	Kyalkond	Shiggaon
Bevinahalli	Shirabadagi	Savanur
Bhadrapur	Konankeri	Shiggaon
Bisanhalli	Narayanapura	Shiggaon
Bisatikoppa	Wanahalli	Shiggaon
Bujruk Basapur	Dhundshi	Shiggaon
Chakapur	Hanumarahalli	Shiggaon
Challal	Kurubaramallur	Savanur
Chandapur	Chandapur	Shiggaon
Chikbendigeri	Hirebendigeri	Shiggaon
Chikkaboodihal	Teggihalli	Savanur
Chikmallur	Hiremallur	Shiggaon
Chikmanakatti	Hiremanakatti (Manakatti)	Shiggaon
Chiknellur	Hanumarahalli	Shiggaon
Chillur	Chillur Badni	Savanur
Chillur Badni	Chillur Badni	Savanur
Chowdala	Chillur Badni	Savanur

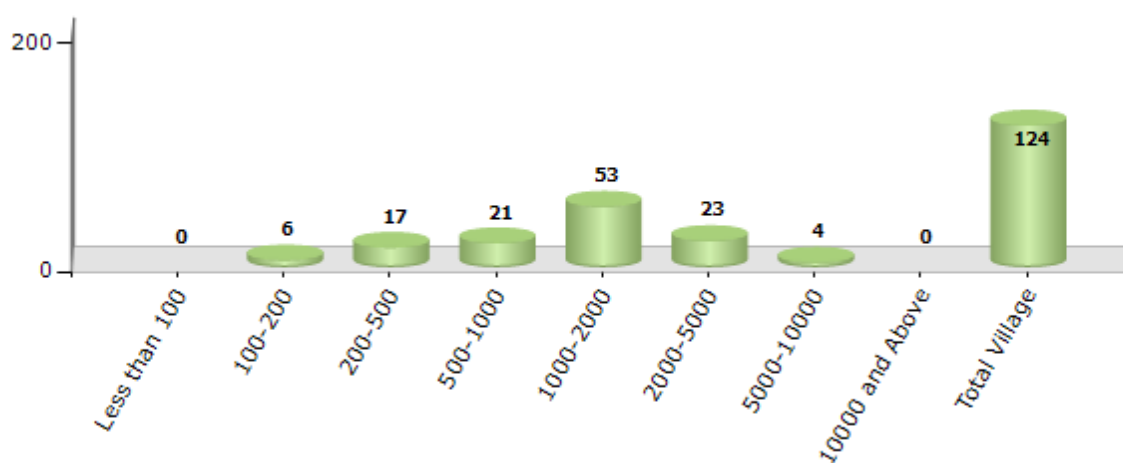
Contd....

## Demographic

### Number of Villages by Population Size - 2011

Less than 100	100-200	200-500	500-1000	1000-2000	2000-5000	5000-10000	10000 and Above	Total Village
0	6	17	21	53	23	4	0	124

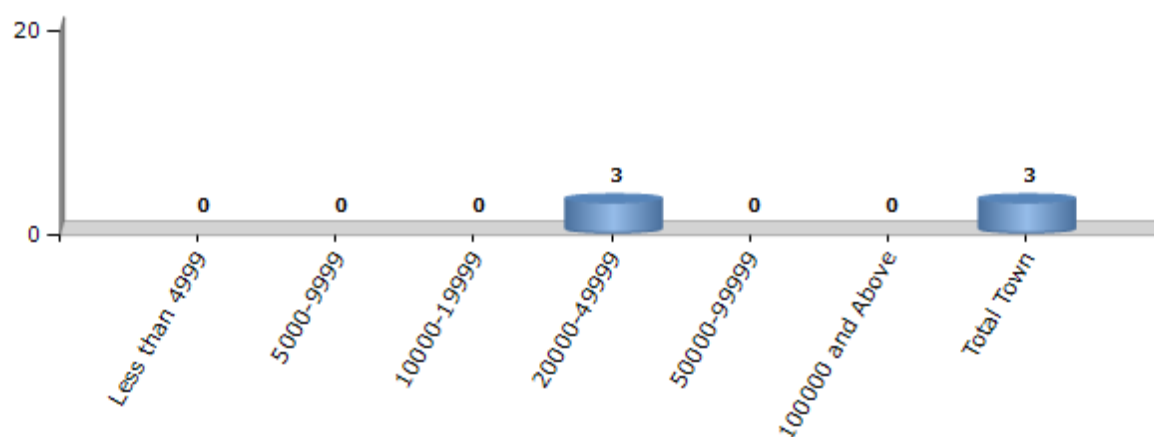
Number of Villages by Population Size - 2011



### Number of Towns by Population Size - 2011

Less than 4999	5000-9999	10000-19999	20000-49999	50000-99999	100000 and Above	Total Town
0	0	0	3	0	0	3

Number of Towns by Population Size - 2011



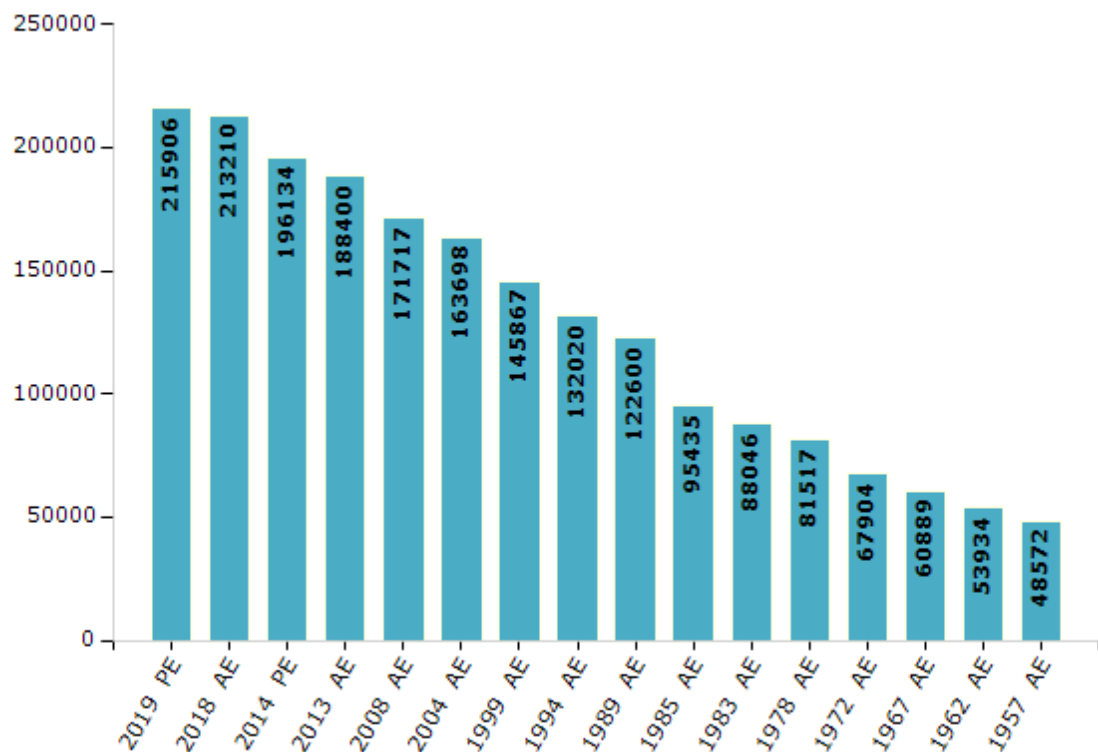
## Electoral Features

### Electors by Male & Female

Year	Male	Female	Others	Total
2019 PE	112334	103567	5	215906
2018 AE	111382	101822	6	213210
2014 PE	104035	92095	4	196134
2013 AE	100226	88170	4	188400
2009 PE	-	-	-	-
2008 AE	91236	80481	-	171717
2004 PE	-	-	-	-
2004 AE	85814	77884	-	163698
1999 PE	-	-	-	-
1999 AE	75625	70242	-	145867

Year	Male	Female	Others	Total
1994 AE	68582	63438	-	132020
1989 AE	63958	58642	-	122600
1985 AE	50234	45201	-	95435
1983 AE	43735	44311	-	88046
1978 AE	41560	39957	-	81517
1972 AE	35841	32063	-	67904
1967 AE	-	-	-	60889
1962 AE	-	-	-	53934
1957 AE	-	-	-	48572

Number of Electors



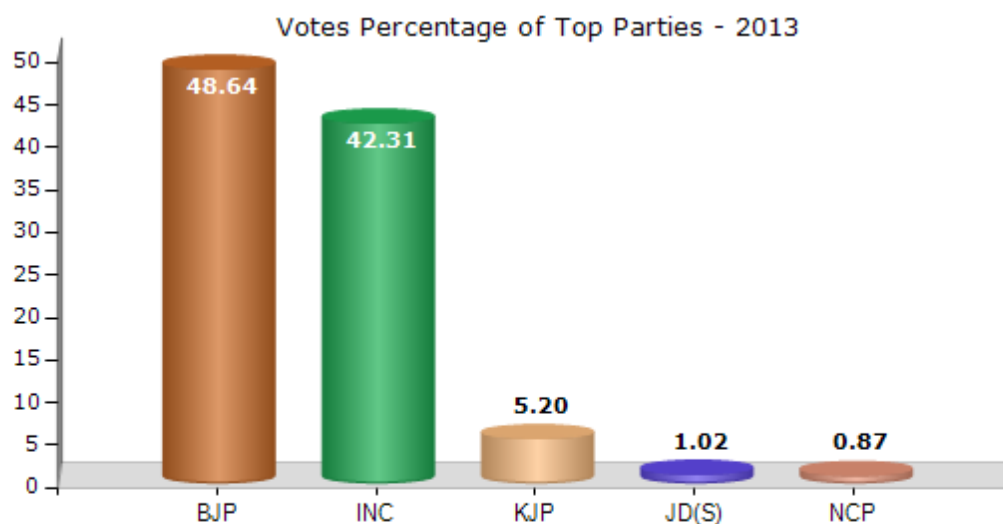
**Note :** AE : Assembly Election, PE : Assembly Segment of Parliamentary Election



## Historical Summary Election Results

### Summary Result of Assembly Election - 2013

Candidate Name	Party	Votes	Votes %
Basavaraj Bommai	BJP	73007	48.64
Khadri Sayed Azimpeer Sayed Kaderbasha	INC	63504	42.31
Bapugoudra Kashinathgoudra Patil	KJP	7810	5.2
Sumangala Kadappa Mysore	JD(S)	1531	1.02
Nandan Baburao Tambe	NCP	1305	0.87
Madan Gangappa Hittanagi	IND	802	0.53
Onkar Krishnaji Raghavendra	BSP	660	0.44
Kunnur Suresh Basavanneppa	IND	468	0.31
Nagangouda Danappagouda Marigouddra	RCMP	448	0.3
Agadi Puttappa Arjappa	IND	314	0.21
Ashok Basappa Mysore	JD(U)	253	0.17



## Polling Station Level Election Results

### Number and Name of Polling Stations (PS) (2018)

Number of Polling Stations	Name of Polling Stations	Number of Polling Stations	Name of Polling Stations
1	Govt. Kannada Lower Primary Boys School Muttali	22	Govt. Kannada Higher Primary Boys School (New Building East Wing) Basanal
2	Govt. Kannada Higher Primary Boys School (East Wing) Tadas	23	Govt. Kannada Higher Primary Boys School (West Wing) Basanal
3	Govt. Kannada Higher Primary Boys School (East Wing Side South Wing) Tadas	24	Govt. Model Kannada Boys School (East Wing) Attigeri
4	Govt. Kannada Higher Primary Boys School (West Wing) Tadas	25	Govt. Model Kannada School (Middle Wing) Attigeri
5	Govt. Kannada Boys Virabhadreshwar School (South Wing) Tadas	26	Govt. Model Kannada Boys School (West Wing) Attigeri
6	Govt. Kannada Higher Primary Girls School New Building (North Wing) Tadas	27	Govt. Kannada Higher Primary Boys School (West Wing) Shisuvinahal
7	Govt. Kannada Higher Primary Girls School New Building (North Wing Right Side) Tadas	28	Govt. Kannada Higher Primary Boys School (East Wing) Shisuvinahal
8	Govt. Kannada Boys Virabhadeswar School (North Wing) Tadas	29	Govt. Kannada Higher Primary Boys School (East Wing Left Side) Shisuvinahal
9	Govt. Kannada Boys Virabhadeswar School (North Wing) Tadas	30	Govt. Model Kannada Boys School (East Wing) Hulagur
10	Gram Panchayat Office Tadas	31	Govt. Model Kannada Boys School (Middle Wing) Hulagur
11	Govt. Kannada Higher Primary Boys School Timapur	32	Govt. Model Kannada Boys School (West Wing)
12	Govt. Kannada Higher Primary Boys School N.M. Tadas	33	Govt. Kannada Higher Primary Girls School (West Wing) Hulagur
13	Govt. Kannada Higher Primary Boys School (East Wing) Hirebendigeri	34	Govt. Kannada Girls Higher Primary School (West Wing) Hulagur
14	Govt. Kannada Higher Primary Boys School (East Wing Side West Wing) Hirebendigeri	35	Govt. Urdu Primary and Higher School Hulagur
15	Govt. Kannada Higher Primary Boys School (West Wing) Hirebendigeri	36	Govt. Kannada Higher Primary Boys School (East Wing) Kyalkonda
16	Govt. Urdu Lower Primary School, Chikkabendigeri	37	Govt. Kannada Higher Primary Boys School (West Wing) Middle Part Kyalakonda
17	Govt. Kannada Higher Primary Boys School (East Wing) Belavalkoppa	38	Govt. Kannada Higher Primary Boys School Right Part (East Wing) Kyalkond
18	Govt. Kannada Higher Primary Boys School (North Wing) Belavalkoppa	39	Govt. Kannada Higher Primary Boys School Surapgatti
19	Govt. Kannada Higher Primary Boys School Panigatti	40	Govt. Kannada Higher Primary Boys School (West Wing) Kabanur
20	Govt. Kannada Higher Primary Boys School (West Wing) Panigatti	41	Govt. Kannada Higher Primary Boys School (East Wing) Kabanur
21	Govt. Kannada Higher Primary Boys School (New Building) Basanal	42	Govt. Kannada Higher Primary Boys School (South Wing) Kabanur

Contd....

## Polling Station Level Election Results

### Polling Station-wise Votes Secured by Overall Top Five Parties in Shiggaon Assembly in Assembly Election (AE) under Dharwad Parliamentary Constituency in Karnataka (2018)

Number of Polling Station	Winner - Basavaraj Bommai (BJP)	Runner-up - Sayed Azeempeer Khadri (INC)	3rd - Somanna Urf Swamiling Bevinamarad (IND)	4th - Ashok Bevinamar (JD(S))	5th - Sunil J A (IND)	NOTA	Other	Total Votes Secured
36	374	145	27	13	2	8	2	571
37	379	417	8	9	2	3	9	827
38	227	171	6	7	4	11	5	431
39	367	346	14	12	9	2	14	764
40	400	105	23	5	0	1	5	539
41	295	139	52	8	3	6	7	510
42	215	266	19	7	5	4	11	527
43	457	180	28	10	6	5	18	704
44	382	150	90	6	2	2	6	638
45	273	372	14	5	3	0	7	674
46	408	513	11	21	2	6	14	975
47	294	196	72	11	10	4	15	602
48	263	121	13	4	1	1	6	409
49	564	415	89	4	10	5	20	1107
50	456	430	15	3	5	1	11	921
51	460	383	12	11	1	4	13	884
52	99	45	3	1	3	0	1	152
53	199	157	1	18	1	3	4	383
54	685	269	21	13	1	4	8	1001
55	350	278	8	4	1	7	10	658
56	128	224	2	2	6	3	13	378
57	505	258	5	18	2	7	12	807
58	564	96	23	5	2	6	7	703
59	321	206	27	4	4	2	6	570
60	576	73	36	11	3	6	5	710
61	185	568	20	9	2	9	7	800
62	366	90	21	20	2	2	2	503
63	452	278	20	9	3	1	8	771
64	575	154	76	8	3	9	11	836
65	460	431	47	6	8	3	12	967
66	150	471	32	5	9	6	14	687
67	469	128	24	7	4	4	7	643
68	317	169	18	5	2	6	5	522
69	500	200	39	5	2	4	5	755
70	38	746	2	1	2	8	12	809

Contd....

## Polling Station Level Election Results

**Winner, Runner-up and 3rd Party Position & Winning Margin According to Polling Stations in Shiggaon Assembly in Assembly Election (AE) under Dharwad Parliamentary Constituency in Karnataka (2018)**

Polling Station Number	Winner Party	Winner Votes (%)	Runner-up Party	Runner-up Votes (%)	Winning Margin Votes (%)	Third Party	Third Party Votes (%)	Other Votes (%)
71	INC	451 (76.96)	BJP	114 (19.45)	337 (57.51)	AIMEP	4 (0.68)	17 (2.9)
72	INC	814 (91.77)	BJP	52 (5.86)	762 (85.91)	IND (SJA)	5 (0.56)	16 (1.8)
73	INC	611 (86.79)	BJP	64 (9.09)	547 (77.7)	AIMEP	9 (1.28)	20 (2.84)
74	BJP	422 (54.59)	INC	330 (42.69)	92 (11.9)	IND (S)	6 (0.78)	15 (1.94)
75	INC	564 (54.02)	BJP	433 (41.48)	131 (12.54)	IND (S)	14 (1.34)	33 (3.16)
76	BJP	678 (69.75)	INC	235 (24.18)	443 (45.57)	IND (S)	44 (4.53)	15 (1.54)
77	BJP	681 (67.76)	INC	268 (26.67)	413 (41.09)	IND (S)	21 (2.09)	35 (3.48)
78	BJP	445 (52.41)	INC	340 (40.05)	105 (12.36)	JD(S)	20 (2.36)	44 (5.18)
79	BJP	378 (51.78)	INC	300 (41.1)	78 (10.68)	IND (S)	15 (2.05)	37 (5.07)
80	BJP	421 (55.18)	INC	283 (37.09)	138 (18.09)	IND (S)	20 (2.62)	39 (5.11)
81	BJP	557 (55.09)	INC	348 (34.42)	209 (20.67)	IND (S)	73 (7.22)	33 (3.26)
82	BJP	401 (47.51)	INC	369 (43.72)	32 (3.79)	IND (S)	48 (5.69)	26 (3.08)
83	BJP	79 (77.45)	INC	17 (16.67)	62 (60.78)	IND (S)	3 (2.94)	3 (2.94)
84	BJP	224 (45.9)	INC	191 (39.14)	33 (6.76)	IND (S)	51 (10.45)	22 (4.51)
85	BJP	512 (80)	INC	66 (10.31)	446 (69.69)	IND (S)	45 (7.03)	17 (2.66)
86	BJP	461 (68.09)	INC	145 (21.42)	316 (46.67)	IND (S)	29 (4.28)	42 (6.2)
87	INC	378 (51.36)	BJP	309 (41.98)	69 (9.38)	IND (S)	15 (2.04)	34 (4.62)
88	BJP	75 (54.74)	INC	53 (38.69)	22 (16.05)	IND (S)	4 (2.92)	5 (3.65)
89	INC	573 (87.35)	BJP	70 (10.67)	503 (76.68)	JD(S)	4 (0.61)	9 (1.37)
90	INC	311 (50.9)	BJP	280 (45.83)	31 (5.07)	AIMEP	7 (1.15)	13 (2.13)
91	BJP	693 (81.05)	INC	77 (9.01)	616 (72.04)	IND (S)	61 (7.13)	24 (2.81)
92	BJP	495 (60.74)	INC	213 (26.13)	282 (34.61)	IND (S)	86 (10.55)	21 (2.58)
93	BJP	399 (49.63)	INC	345 (42.91)	54 (6.72)	IND (S)	39 (4.85)	21 (2.61)
94	BJP	398 (56.06)	INC	274 (38.59)	124 (17.47)	IND (S)	11 (1.55)	27 (3.8)
95	BJP	620 (62.69)	INC	325 (32.86)	295 (29.83)	IND (S)	19 (1.92)	25 (2.53)
96	INC	471 (62.47)	BJP	255 (33.82)	216 (28.65)	IND (S)	7 (0.93)	21 (2.79)
97	BJP	522 (62.67)	INC	241 (28.93)	281 (33.74)	IND (S)	32 (3.84)	38 (4.56)
98	BJP	298 (52.01)	INC	228 (39.79)	70 (12.22)	IND (S)	29 (5.06)	18 (3.14)
99	INC	542 (56.87)	BJP	380 (39.87)	162 (17)	IND (SJA)	11 (1.15)	20 (2.1)
100	INC	593 (60.95)	BJP	342 (35.15)	251 (25.8)	IND (S)	15 (1.54)	23 (2.36)
101	INC	561 (70.3)	BJP	210 (26.32)	351 (43.98)	IND (S)	9 (1.13)	18 (2.26)
102	INC	483 (68.61)	BJP	195 (27.7)	288 (40.91)	JD(S)	7 (0.99)	19 (2.7)
103	INC	647 (73.69)	BJP	205 (23.35)	442 (50.34)	IND (SJA)	7 (0.8)	19 (2.16)
104	INC	772 (73.18)	BJP	239 (22.65)	533 (50.53)	IND (SJA)	14 (1.33)	30 (2.84)
105	INC	390 (54.09)	BJP	293 (40.64)	97 (13.45)	IND (S)	15 (2.08)	23 (3.19)

Contd....

## Socio-Economic Amenities - Rural

### Access to Education Facilities

Particulars	Number of Village (% of Population)				
	Available	Not Available	If Not Available (Distance of Nearest Facility)		
			A	B	C
Govt. Primary School	122 (100)	2 (0)	2 (0)	0 (0)	0 (0)
Private Primary School	8 (13)	116 (87)	0 (0)	0 (0)	0 (0)
Govt. Middle School	96 (91)	28 (9)	26 (7)	0 (0)	0 (0)
Private Middle School	8 (11)	116 (89)	0 (0)	0 (0)	0 (0)
Govt. Secondary School	24 (38)	100 (62)	63 (36)	29 (20)	3 (3)
Private Secondary School	2 (2)	122 (98)	2 (1)	1 (1)	0 (0)
Govt. Senior Secondary School	3 (2)	121 (98)	22 (13)	53 (37)	17 (22)
Private Senior Secondary School	3 (8)	121 (92)	11 (9)	10 (5)	6 (5)
Govt. Arts and Science Degree College	0 (0)	124 (100)	20 (16)	46 (27)	45 (44)
Private Arts and Science Degree College	0 (0)	124 (100)	0 (0)	3 (2)	10 (12)
Govt. Engineering College	0 (0)	124 (100)	0 (0)	1 (1)	5 (2)
Private Engineering College	0 (0)	124 (100)	0 (0)	1 (1)	117 (96)
Govt. Medicine College	0 (0)	124 (100)	7 (13)	9 (7)	11 (9)
Private Medicine College	0 (0)	124 (100)	17 (9)	7 (3)	73 (59)
Govt. Management Institute	0 (0)	124 (100)	0 (0)	0 (0)	0 (0)
Private Management Institute	0 (0)	124 (100)	6 (4)	20 (11)	61 (51)
Govt. Polytechnic	0 (0)	124 (100)	0 (0)	0 (0)	51 (47)
Private Polytechnic	0 (0)	124 (100)	0 (0)	1 (1)	72 (52)
Govt. Vocational Training School/ITI	0 (0)	124 (100)	21 (11)	37 (27)	32 (35)
Private Vocational Training School/ITI	1 (1)	123 (99)	7 (5)	20 (18)	6 (4)
Govt. Non Formal Training Centre	0 (0)	124 (100)	28 (16)	53 (43)	35 (33)
Private Non Formal Training Centre	0 (0)	124 (100)	1 (0)	4 (2)	3 (5)
Govt. School For Disabled	0 (0)	124 (100)	2 (1)	6 (3)	44 (41)
Private School For Disabled	0 (0)	124 (100)	4 (3)	21 (13)	47 (40)
Government Others	1 (5)	123 (95)	29 (17)	57 (42)	35 (31)
Private Others	1 (4)	123 (96)	0 (0)	1 (0)	0 (0)

Note : Distance A : Less than 5 km; B : Between 5-10 km; C : 10+ km.; Source : Data Analysis is based on 2011 Census.

## DISCLAIMER

The Terms of Use and Disclaimer of Datanet India Private Limited (hereinafter referred to as "Datanet") for use of this analysis report of **Shiggaon Assembly Constituency (Shiggaon Vidhan Sabha)** :-

1. **Assembly Factbook™** is a Registered Trade Mark owned by Datanet.
2. All the maps are sketched and graphical representation only and have not been drawn to the scale and also not to represent the actual geographical area or boundary of the unit.
3. The data for the aforesaid analysis is based on authentic sources and has been culled from the various publications of Census, CSO and NSSO for district and block level data, various central and state government departments, Central & State Elections Commissions and the concerned Returning Officers' releases, Electoral Rolls, Election results and allied publications, internal assessment, surveys, estimates and analysis. Therefore, certain adjustment of data at micro level may have been done to arrive closer to the macro data.
4. Data have been provided on an "As Is" and "As AVAILABLE" basis
5. The colours shown in the maps or diagram and charts of a particular party, alliance or AC are indicative and do not represent them.
6. This publication which includes maps, sheets, graphs and data would be the property under copyright of Datanet only. The user may use these for its internal study, analysis and research purposes. It's public display, re-selling or any commercial uses by the user are not allowed.
7. Datanet has taken due care and caution in compilation and processing of data and allied information, but does not guarantee the accuracy, adequacy or completeness of any information/analysis and will be not responsible for any errors or omissions or for the results obtained from the use of such information/analysis.
8. All the contents for the publication have been culled from various authentic sources and Datanet reasonably believes such sources to be reliable, but does not make any representations, express or implied as to the accuracy or fitness of use of such information. The information or contents of the information/analysis do not constitute advice and should not be relied upon in making (or refraining from making) any decision. Any reliance placed upon the information provided by Datanet is the sole responsibility and strictly at the user's risk.
9. In no event will Datanet be liable for any damages (including, without limitation, damages for loss of business projects, or loss of profits) arising in contract, tort or otherwise from the use of or inability to use any of its contents, or from any action taken (or refrained from being taken) as a result of using the analysis or any of its contents. Datanet its directors, owners, editors, officials, employees, distributor and agents or any associate will not be liable for any errors in the information contained or any consequences arising from the use of the contents of the provided information/analysis.
10. If any provision of these terms and conditions is held invalid or illegal or unenforceable for any reason by any court of competent jurisdiction, such provision shall be severed and the remainder of provisions of the terms and conditions shall continue in full force and effect as if the Term of Use had been executed with the invalid, illegal or unenforceable provision eliminated.
11. If there are any discrepancies in the information provided, please bring it to attention of Datanet for suitable rectification measures.



**Buy Online This Complete Book At  
Datenet India eBooks Store**

**[www.indiastatpublications.com](http://www.indiastatpublications.com)**

**or go directly at**

**[http://www.indiastatpublications.com/  
Assembly\\_factbook/Karnataka/Dharwad/ Shiggaon](http://www.indiastatpublications.com/Assembly_factbook/Karnataka/Dharwad/Shiggaon)**

 **indiastat**elections

ISBN : 978-93-87148-52-9



9 789387 148529