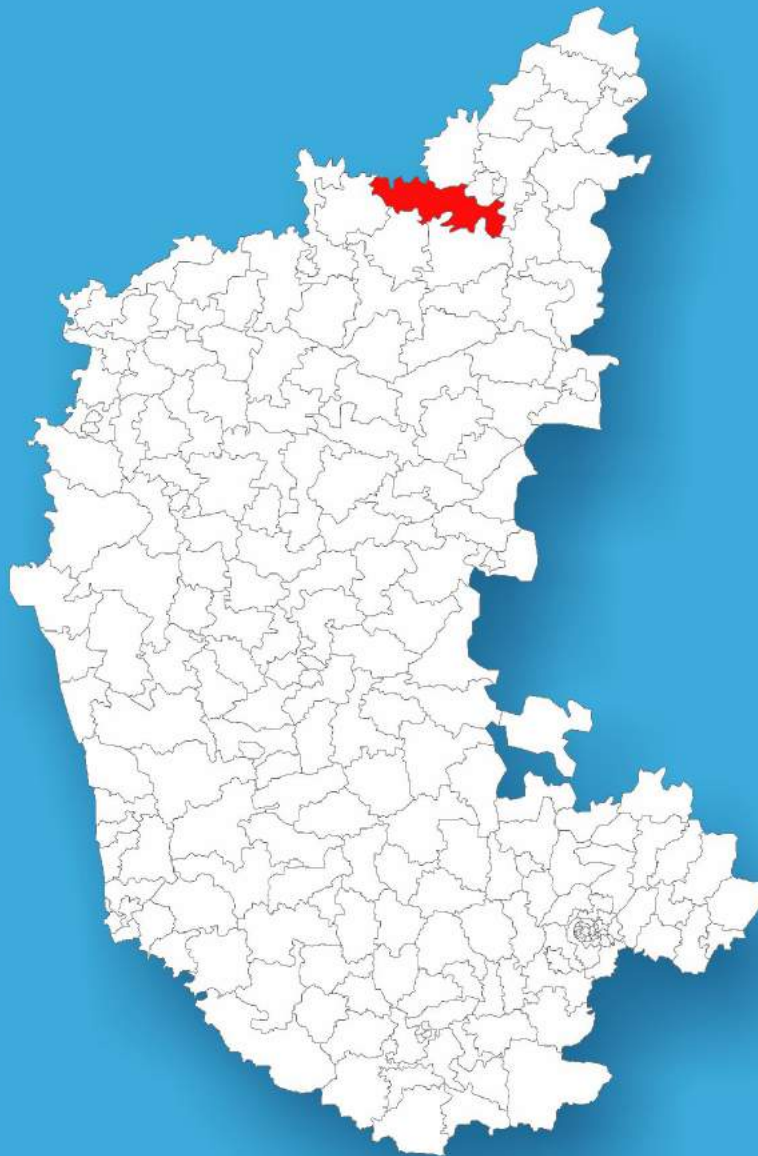




Karnataka

Assembly Factbook™

Afzalpur Assembly Constituency



Key Electoral Data of Afzalpur
Assembly Constituency (Vidhan Sabha)

Karnataka
Assembly FactbookTM
Afzalpur Assembly Constituency



Afzalpur Vidhan Sabha

Editor & Director

Dr. R.K. Thukral

Research Editor

Dr. Shafeeq Rahman

Compiled, Researched and Published by Datanet India Pvt. Ltd.

D-100, 1st Floor,

Okhla Industrial Area, Phase-I,
New Delhi- 110020.

Ph.: 91-11- 43580781-84

Email : support@indiastatpublications.com

Website : www.indiastatelections.com

Online Book Store :

www.indiastatpublications.com

Report No. : AFB/KA-034-0123

ISBN : 978-93-87130-87-6

First Edition : January, 2018

Sixth Updated Edition : January, 2023

Price : Rs. 11500/-

US\$ 310/-

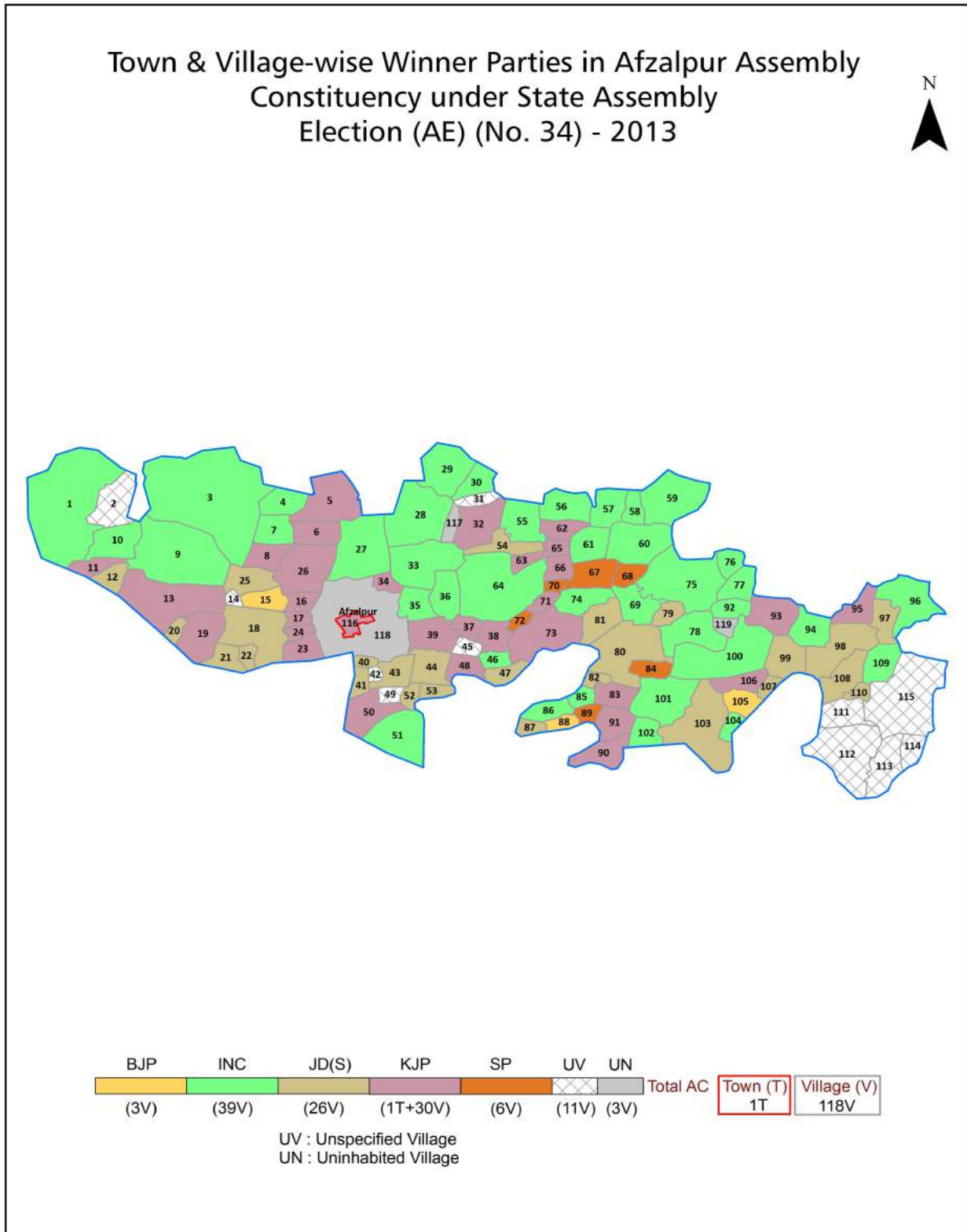
© Datanet India Pvt. Ltd.

All rights reserved. No part of this book may be reproduced, stored in a retrieval system or transmitted in any form or by any means, mechanical photocopying, photographing, scanning, recording or otherwise without the prior written permission of the publisher. Please refer to Disclaimer at page no. 191 for the use of this publication.

Printed in India

No.	Particulars	Page No.
	Introduction	
1	Assembly Constituency - (Vidhan Sabha) at a Glance Features of Assembly as per Delimitation Commission of India (2008)	1-2
	Location and Political Maps	
2	Location Map Boundaries of Assembly Constituency - (Vidhan Sabha) in District Boundaries of Assembly Constituency under Parliamentary Constituency - (Lok Sabha) Town & Village-wise Winner Parties- 2019, 2018, 2014, 2013 and 2009	3-10
	Administrative Setup (2011)	
3	District Sub-district Towns Villages Inhabited Villages Uninhabited Villages Village Panchayat Intermediate Panchayat	11-17
	Demographics (2011)	
4	Population Households Rural/Urban Population Towns and Villages by Population Size Sex Ratio (Total & 0-6 Years) Religious Population Social Population Literacy Rate	18-19
	Electoral Features	
5	Important Dates of Last Elections Held Electors by Gender Service Electors Voters Voters Turnout Polling Stations & Average Number of Electors per Polling Station Electors by Age Group Present Elected Representatives	20-25
	Historical Summary Election Results	
6	Vote Share of Major Parties Winning Margin (Number & Percentage) Polarity of Parties Summary Result of Assembly Segment of Parliamentary Elections 2019, 2014, 2009, 2004, 1999 Summary Result of Assembly Elections 2018, 2013, 2008, 2004, 1999, 1994, 1989, 1985, 1983, 1978, 1972, 1967, 1962 and 1957	26-48
	Polling Station Level Election Results	
7	Name and Number of Polling Station 2019, 2018, 2014, 2013 and 2009 Polling Station-wise Electors, Voters & Voters Turnout 2019, 2018, 2014, 2013 and 2009 Polling Station wise Elections Results 2019, 2018, 2014, 2013 and 2009	49-171
	Share of Assembly Constituency	
8	Share of Assembly Constituency - (Vidhan Sabha) in State, District and Parliamentary Constituency - (Lok Sabha)	172
	Socio-Economic Amenities (2011)	
9	Access to Administrative Units Agricultural, Manufacturing and Industrial Commodities Demographic Indicators Education Health & Manpower Drinking Water Supply Sanitation Entertainment and Recreations Infrastructure Power Food Allocation Distribution and Marketing of Agriculture Commodities Infrastructure Transport and Road Infrastructure Communication Banking and Financial Services Land Use Irrigation Source	174-188
10	Abbreviation & Sources	189-190
11	Disclaimer	191

Location & Political Map



Administrative Setup

List of Village Panchayat & Intermediate Panchayat (Block) Name - 2011

Village Name	Village Panchayat Name	Intermediate Panchayat Name
Algi (B)	Algi (B)	Afzalpur
Algi (K)	Gour (B)	Afzalpur
Ankalga	Ankalga	Afzalpur
Anur	Anur	Afzalpur
Arjungi	Badadal	Afzalpur
Atnoor	Atnoor	Afzalpur
Aurad (K)	Heroor B	Gulbarga
Awarad	Awarad	Afzalpur
Awarhalli	Awarhalli	Afzalpur
Badadal	Badadal	Afzalpur
Badnalli	Badnalli	Afzalpur
Balwad	Kiranagi	Gulbarga
Banderwad	Banderwad	Afzalpur
Banhatti	Banhatti	Afzalpur
Basavapattana	Heroor B	Gulbarga
Batgera	Batgera	Afzalpur
Belgumpa (K)	Heroor B	Gulbarga
Belundgi	Gour (B)	Afzalpur
Belurgi	Belurgi	Afzalpur
Bhairamadgi	Bhairamadgi	Afzalpur
Bhankalga	Algi (B)	Afzalpur
Bhognalli	Bhognalli	Afzalpur
Bhosga	Algi (B)	Afzalpur
Bidnur	Bidnur	Afzalpur
Bilwad (B)	Bilwad (B)	Afzalpur
Bilwad (K)	Bilwad (K)	Afzalpur
Chincholi	Mallabad	Afzalpur
Chinmalla	Chinmalla	Afzalpur
Chinmmgera	Chinmmgera	Afzalpur

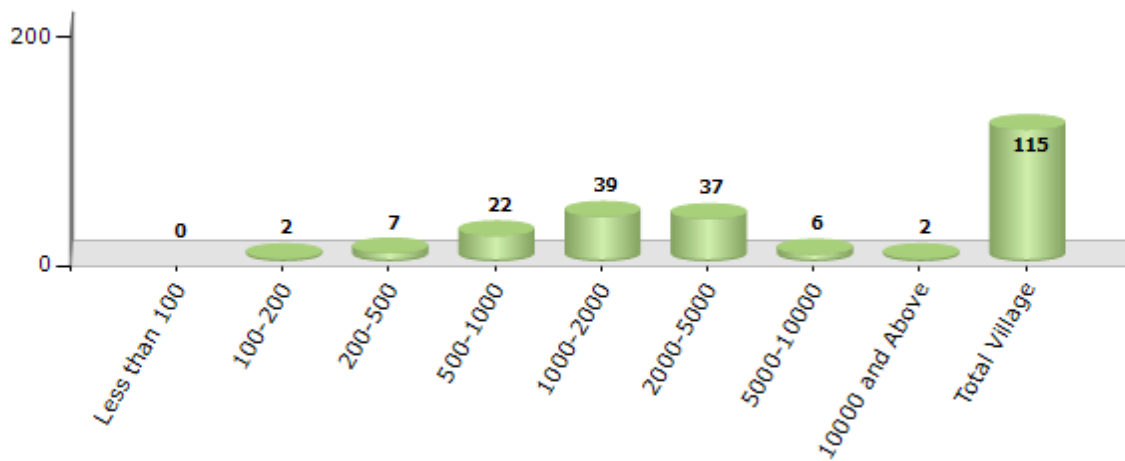
Contd....

Demographic

Number of Villages by Population Size - 2011

Less than 100	100-200	200-500	500-1000	1000-2000	2000-5000	5000-10000	10000 and Above	Total Village
0	2	7	22	39	37	6	2	115

Number of Villages by Population Size - 2011



Number of Towns by Population Size - 2011

Less than 4999	5000-9999	10000-19999	20000-49999	50000-99999	100000 and Above	Total Town
0	0	0	1	0	0	1

Number of Towns by Population Size - 2011

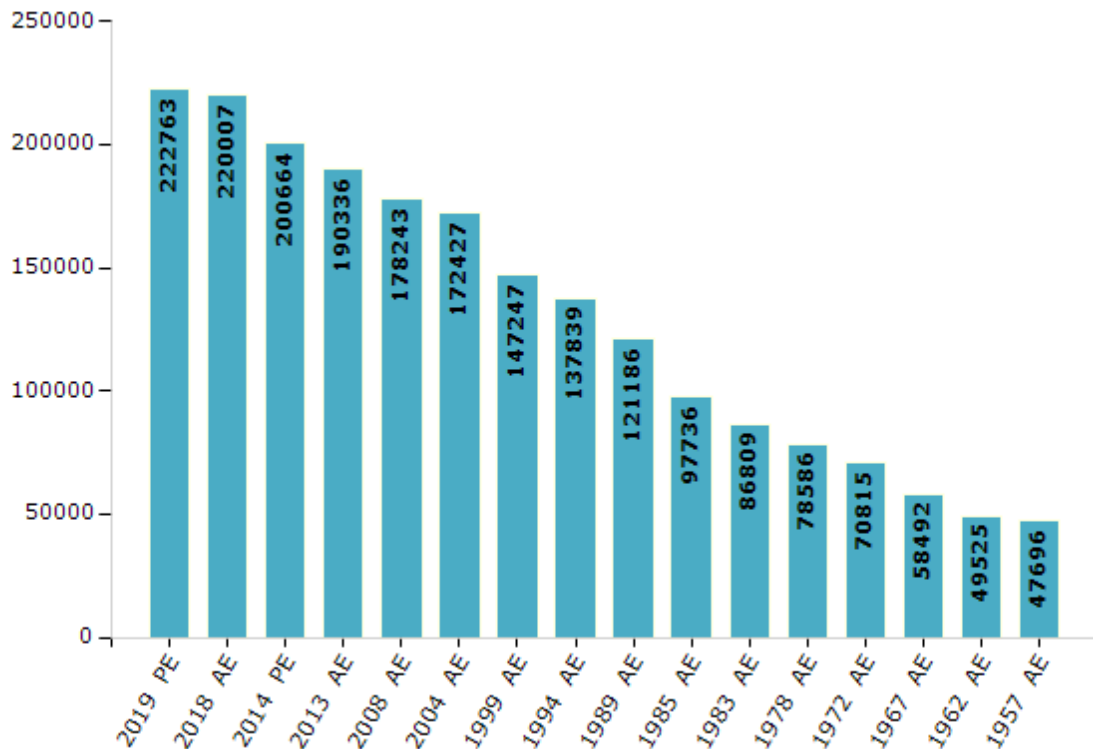


Electoral Features

Electors by Male & Female

Year	Male	Female	Others	Total	Year	Male	Female	Others	Total
2019 PE	114367	108382	14	222763	1994 AE	70178	67661	-	137839
2018 AE	112970	107037	0	220007	1989 AE	60821	60365	-	121186
2014 PE	104384	96271	9	200664	1985 AE	49058	48678	-	97736
2013 AE	99209	91127	0	190336	1983 AE	43681	43128	-	86809
2009 PE	-	-	-	-	1978 AE	39803	38783	-	78586
2008 AE	91367	86876	-	178243	1972 AE	36141	34674	-	70815
2004 PE	-	-	-	-	1967 AE	-	-	-	58492
2004 AE	88106	84321	-	172427	1962 AE	-	-	-	49525
1999 PE	-	-	-	-	1957 AE	-	-	-	47696
1999 AE	74758	72489	-	147247					

Number of Electors

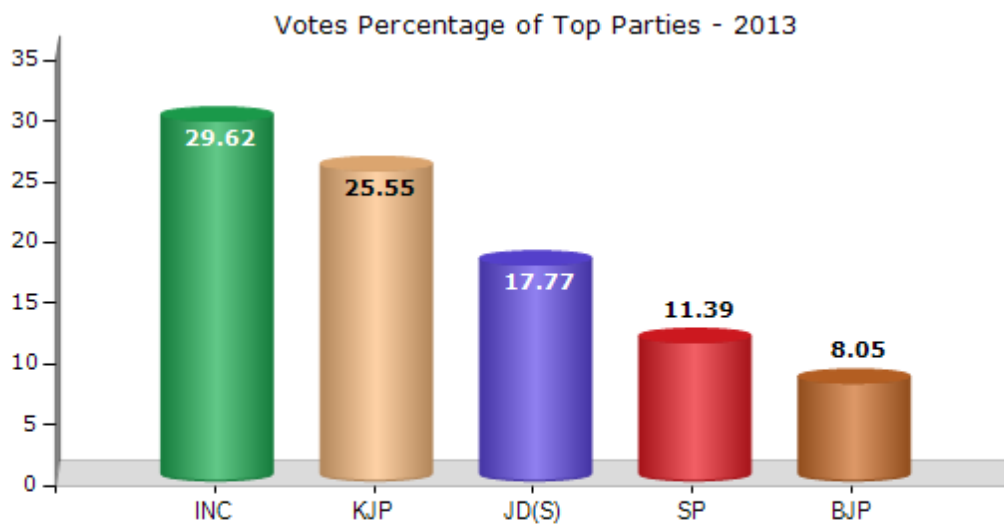


Note : AE : Assembly Election, PE : Assembly Segment of Parliamentary Election

Historical Summary Election Results

Summary Result of Assembly Election - 2013

Candidate Name	Party	Votes	Votes %
Malikayya Venkayya Guttedar	INC	38093	29.62
M.Y.Patil	KJP	32855	25.55
Vitthal Heroor	JD(S)	22847	17.77
Govind Vishwanath Bhat	SP	14643	11.39
Dilip R. Patil	BJP	10347	8.05
Mallappa M. Solapur	IND	1829	1.42
Shrishail Sidramappa Kalkeri	IND	1364	1.06
Somshekhar J. Deshmukh	IND	1171	0.91
Huchappa Vathar Gour	BSP	1039	0.81
Vikram Bhat	IND	917	0.71
Sidramappa	IND	825	0.64
Sharanabasappa S. Kalshetty	IND	780	0.61
M.S.Patil	IND	682	0.53
Chandrashekar N. Karajagi	IND	631	0.49
Basha Patel Hasargundagi	BSRCP	583	0.45



Polling Station Level Election Results

Number and Name of Polling Stations (PS) (2018)

Number of Polling Stations	Name of Polling Stations	Number of Polling Stations	Name of Polling Stations
1	Govt. H.P.S, (Right Wing) Arjungi	22	Govt. L P S Rewoor (K)
2	Govt. H.P.S, (Left Wing) Arjungi	23	Govt. H.P.S. Old Building Rewoor (B)
3	Govt. Ashrama School, Arjunagi Tanda	24	Govt. H.P.S. (South Wing) Badadal
4	Govt. H.P.S. Kulali	25	Govt. H.P.S. (North Wing) Badadal
5	Govt. H.P.S. Goudgoan	26	Gram Panchayat Office Badadal
6	Govt. H.P.S. (South Wing) Kognoor	27	Gram Panchayat Office Badadal
7	Govt. H.P.S. (North Wing) Kognoor	28	Govt. L.P.S. Jewargi (K)
8	Govt. H.P.S. Gudur	29	Govt. H.P.S. (South Wing) Jewargi (B)
9	Govt. H.P.S. (Left Wing) Station Ghangapur	30	Govt. H.P.S. (North Wing) Jewargi (B)
10	Govt. H.P.S. (Right Wing) Station Ghangapur	31	Govt. M.P.S. (South Wing) Mashal
11	Govt. HPS (Middle Wing) Niloor	32	Govt. M.P.S. (South Wing) Mashal
12	Govt. H.P.S. (Right Wing) Niloor	33	Govt. M.P.S. (South Left Wing) Mashal
13	Govt. H.P.S. (Left Wing) Niloor	34	Govt. M.P.S. (East Wing) Mashal
14	Govt. M.P.S. (South Wing) Bhairamadgi	35	Govt. M.P.S, (CRC Building) Mashal
15	Govt. M.P.S. (North Wing) Bhairamadgi	36	Gram Panchayat Office Mashal
16	Govt. H.P.S, Diksanga (B)	37	Gram Panchayat Office Meeting Hall Mashal
17	Govt. H.P.S. New Building Karbhosaga	38	Anganwadi Centre Near Vetarnary Hospital Mashal
18	Govt. H.P.S. (South Wing) New Building Ankalaga	39	Veternary Hospital Mashal
19	Govt. H.P.S. (Right Wing) New Building Ankalaga	40	Govt. H.P.S (North Left Wing) Mashal
20	Govt. H.P.S. (South Wing) Rewoor (B)	41	Govt. H.P.S (North Right Wing) Mashal
21	Govt. H.P.S. (North Wing) Rewoor (B)	42	Govt. L.P.S. Bingoli

Contd....

Polling Station Level Election Results

Polling Station-wise Votes Secured by Overall Top Five Parties in Afzalpur Assembly in Assembly Election (AE) under Gulbarga Parliamentary Constituency in Karnataka (2018)

Number of Polling Station	Winner - M Y Patil (INC)	Runner-up - Malikayya Guttedar (BJP)	3rd - Raju Gouda Revoor (JD(S))	4th - Raju Ramachandra Heroor (AIMEP)	5th - Digambar (IND)	NOTA	Other	Total Votes Secured
36	203	290	66	0	1	2	2	564
37	187	244	58	1	0	4	2	496
38	374	139	60	5	0	4	3	585
39	124	264	54	1	0	2	2	447
40	260	228	65	5	2	3	2	565
41	121	192	110	2	5	3	9	442
42	29	167	89	2	2	0	3	292
43	358	334	30	1	1	0	2	726
44	341	208	9	1	2	3	0	564
45	342	601	39	1	0	2	1	986
46	206	290	4	3	0	1	2	506
47	297	455	19	1	2	10	1	785
48	291	507	21	4	2	9	5	839
49	120	390	13	2	1	4	1	531
50	259	46	0	0	2	5	1	313
51	431	273	16	4	3	3	4	734
52	380	236	5	2	2	10	4	639
53	257	112	10	1	3	4	1	388
54	348	345	46	4	2	3	2	750
55	289	337	125	7	4	2	8	772
56	287	353	124	2	3	6	8	783
57	165	108	19	1	1	0	2	296
58	345	250	17	4	1	3	8	628
59	335	231	27	1	2	5	0	601
60	264	394	17	3	2	4	0	684
61	220	399	18	4	4	0	3	648
62	311	497	23	4	3	6	7	851
63	180	323	5	1	0	0	2	511
64	286	186	7	1	2	1	0	483
65	297	144	12	4	1	10	7	475
66	160	240	17	1	1	0	2	421
67	270	158	4	0	0	2	0	434
68	259	152	20	2	1	2	2	438
69	311	201	153	2	0	11	3	681
70	193	251	31	2	1	3	0	481

Contd....

Polling Station Level Election Results

Winner, Runner-up and 3rd Party Position & Winning Margin According to Polling Stations in Afzalpur Assembly in Assembly Election (AE) under Gulbarga Parliamentary Constituency in Karnataka (2018)

Polling Station Number	Winner Party	Winner Votes (%)	Runner-up Party	Runner-up Votes (%)	Winning Margin Votes (%)	Third Party	Third Party Votes (%)	Other Votes (%)
71	INC	332 (67.48)	BJP	111 (22.56)	221 (44.92)	JD(S)	42 (8.54)	7 (1.42)
72	INC	375 (57.78)	BJP	253 (38.98)	122 (18.8)	JD(S)	11 (1.69)	10 (1.54)
73	INC	466 (71.25)	BJP	179 (27.37)	287 (43.88)	JD(S)	5 (0.76)	4 (0.61)
74	INC	292 (57.25)	BJP	178 (34.9)	114 (22.35)	JD(S)	22 (4.31)	18 (3.53)
75	INC	269 (54.45)	BJP	162 (32.79)	107 (21.66)	JD(S)	55 (11.13)	8 (1.62)
76	INC	469 (68.07)	BJP	196 (28.45)	273 (39.62)	JD(S)	16 (2.32)	8 (1.16)
77	INC	366 (64.78)	BJP	103 (18.23)	263 (46.55)	JD(S)	82 (14.51)	14 (2.48)
78	INC	206 (46.92)	BJP	198 (45.1)	8 (1.82)	JD(S)	29 (6.61)	6 (1.37)
78A	INC	248 (52.77)	BJP	173 (36.81)	75 (15.96)	JD(S)	38 (8.09)	11 (2.34)
79	BJP	232 (45.76)	INC	222 (43.79)	10 (1.97)	JD(S)	43 (8.48)	10 (1.97)
80	INC	383 (74.51)	BJP	98 (19.07)	285 (55.44)	JD(S)	25 (4.86)	8 (1.56)
81	INC	321 (47)	JD(S)	173 (25.33)	148 (21.67)	BJP	166 (24.3)	23 (3.37)
82	INC	350 (66.92)	BJP	156 (29.83)	194 (37.09)	JD(S)	9 (1.72)	8 (1.53)
83	INC	235 (75.32)	BJP	75 (24.04)	160 (51.28)	AIMEP	1 (0.32)	1 (0.32)
84	BJP	335 (64.18)	INC	125 (23.95)	210 (40.23)	JD(S)	34 (6.51)	28 (5.36)
85	BJP	356 (65.68)	INC	126 (23.25)	230 (42.43)	JD(S)	51 (9.41)	9 (1.66)
86	BJP	323 (56.37)	INC	205 (35.78)	118 (20.59)	JD(S)	33 (5.76)	12 (2.09)
87	INC	255 (46.36)	BJP	241 (43.82)	14 (2.54)	JD(S)	29 (5.27)	25 (4.55)
88	BJP	269 (48.82)	INC	216 (39.2)	53 (9.62)	JD(S)	33 (5.99)	33 (5.99)
89	BJP	139 (43.57)	INC	129 (40.44)	10 (3.13)	JD(S)	35 (10.97)	16 (5.02)
90	INC	394 (61.56)	BJP	175 (27.34)	219 (34.22)	JD(S)	64 (10)	7 (1.09)
91	BJP	135 (48.74)	INC	123 (44.4)	12 (4.34)	JD(S)	14 (5.05)	5 (1.81)
92	INC	317 (52.22)	BJP	256 (42.17)	61 (10.05)	JD(S)	21 (3.46)	13 (2.14)
93	BJP	268 (49.26)	INC	235 (43.2)	33 (6.06)	JD(S)	22 (4.04)	19 (3.49)
94	INC	222 (58.27)	BJP	139 (36.48)	83 (21.79)	JD(S)	17 (4.46)	3 (0.79)
95	BJP	216 (90)	INC	17 (7.08)	199 (82.92)	JD(S)	7 (2.92)	0 (0)
96	BJP	331 (47.63)	INC	330 (47.48)	1 (0.15)	JD(S)	17 (2.45)	17 (2.45)
97	INC	411 (56.15)	BJP	287 (39.21)	124 (16.94)	JD(S)	20 (2.73)	14 (1.91)
98	INC	433 (58.83)	BJP	288 (39.13)	145 (19.7)	JD(S)	8 (1.09)	7 (0.95)
99	INC	448 (87.5)	BJP	33 (6.45)	415 (81.05)	JD(S)	10 (1.95)	21 (4.1)
100	INC	349 (49.79)	BJP	316 (45.08)	33 (4.71)	JD(S)	9 (1.28)	27 (3.85)
101	BJP	325 (55.75)	INC	249 (42.71)	76 (13.04)	JD(S)	4 (0.69)	5 (0.86)
102	INC	348 (52.25)	BJP	269 (40.39)	79 (11.86)	JD(S)	35 (5.26)	14 (2.1)
103	BJP	287 (49.06)	INC	268 (45.81)	19 (3.25)	JD(S)	27 (4.62)	3 (0.51)
104	BJP	420 (52.9)	INC	320 (40.3)	100 (12.6)	JD(S)	28 (3.53)	26 (3.27)

Contd....

Socio-Economic Amenities - Rural

Access to Education Facilities

Particulars	Number of Village (% of Population)				
	Available	Not Available	If Not Available (Distance of Nearest Facility)		
			A	B	C
Govt. Primary School	114 (100)	1 (0)	0 (0)	1 (0)	0 (0)
Private Primary School	32 (50)	83 (50)	0 (0)	0 (0)	0 (0)
Govt. Middle School	101 (96)	14 (4)	8 (2)	6 (2)	0 (0)
Private Middle School	13 (25)	102 (75)	0 (0)	0 (0)	0 (0)
Govt. Secondary School	34 (53)	81 (47)	33 (16)	28 (14)	6 (2)
Private Secondary School	12 (22)	103 (78)	1 (0)	3 (2)	3 (2)
Govt. Senior Secondary School	8 (22)	107 (78)	7 (5)	34 (22)	49 (35)
Private Senior Secondary School	3 (6)	112 (94)	2 (2)	5 (3)	8 (8)
Govt. Arts and Science Degree College	3 (7)	112 (93)	0 (0)	14 (8)	93 (82)
Private Arts and Science Degree College	0 (0)	115 (100)	0 (0)	1 (1)	4 (2)
Govt. Engineering College	0 (0)	115 (100)	0 (0)	0 (0)	0 (0)
Private Engineering College	0 (0)	115 (100)	0 (0)	0 (0)	115 (100)
Govt. Medicine College	0 (0)	115 (100)	0 (0)	0 (0)	0 (0)
Private Medicine College	0 (0)	115 (100)	12 (8)	12 (17)	91 (75)
Govt. Management Institute	0 (0)	115 (100)	0 (0)	1 (0)	114 (100)
Private Management Institute	0 (0)	115 (100)	0 (0)	0 (0)	0 (0)
Govt. Polytechnic	0 (0)	115 (100)	0 (0)	14 (7)	97 (90)
Private Polytechnic	0 (0)	115 (100)	0 (0)	0 (0)	4 (3)
Govt. Vocational Training School/ITI	1 (2)	114 (98)	0 (0)	12 (9)	85 (72)
Private Vocational Training School/ITI	2 (5)	113 (95)	1 (1)	7 (9)	8 (4)
Govt. Non Formal Training Centre	0 (0)	115 (100)	0 (0)	13 (7)	92 (84)
Private Non Formal Training Centre	0 (0)	115 (100)	0 (0)	0 (0)	10 (10)
Govt. School For Disabled	0 (0)	115 (100)	0 (0)	5 (3)	104 (92)
Private School For Disabled	0 (0)	115 (100)	0 (0)	1 (1)	5 (5)
Government Others	0 (0)	115 (100)	0 (0)	7 (4)	108 (96)
Private Others	0 (0)	115 (100)	0 (0)	0 (0)	0 (0)

Note : Distance A : Less than 5 km; B : Between 5-10 km; C : 10+ km.; Source : Data Analysis is based on 2011 Census.

DISCLAIMER

The Terms of Use and Disclaimer of Datanet India Private Limited (hereinafter referred to as "Datanet") for use of this analysis report of **Afzalpur Assembly Constituency (Afzalpur Vidhan Sabha)** :-

1. **Assembly Factbook™** is a Registered Trade Mark owned by Datanet.
2. All the maps are sketched and graphical representation only and have not been drawn to the scale and also not to represent the actual geographical area or boundary of the unit.
3. The data for the aforesaid analysis is based on authentic sources and has been culled from the various publications of Census, CSO and NSSO for district and block level data, various central and state government departments, Central & State Elections Commissions and the concerned Returning Officers' releases, Electoral Rolls, Election results and allied publications, internal assessment, surveys, estimates and analysis. Therefore, certain adjustment of data at micro level may have been done to arrive closer to the macro data.
4. Data have been provided on an "As Is" and "As AVAILABLE" basis
5. The colours shown in the maps or diagram and charts of a particular party, alliance or AC are indicative and do not represent them.
6. This publication which includes maps, sheets, graphs and data would be the property under copyright of Datanet only. The user may use these for its internal study, analysis and research purposes. It's public display, re-selling or any commercial uses by the user are not allowed.
7. Datanet has taken due care and caution in compilation and processing of data and allied information, but does not guarantee the accuracy, adequacy or completeness of any information/analysis and will be not responsible for any errors or omissions or for the results obtained from the use of such information/analysis.
8. All the contents for the publication have been culled from various authentic sources and Datanet reasonably believes such sources to be reliable, but does not make any representations, express or implied as to the accuracy or fitness of use of such information. The information or contents of the information/analysis do not constitute advice and should not be relied upon in making (or refraining from making) any decision. Any reliance placed upon the information provided by Datanet is the sole responsibility and strictly at the user's risk.
9. In no event will Datanet be liable for any damages (including, without limitation, damages for loss of business projects, or loss of profits) arising in contract, tort or otherwise from the use of or inability to use any of its contents, or from any action taken (or refrained from being taken) as a result of using the analysis or any of its contents. Datanet its directors, owners, editors, officials, employees, distributor and agents or any associate will not be liable for any errors in the information contained or any consequences arising from the use of the contents of the provided information/analysis.
10. If any provision of these terms and conditions is held invalid or illegal or unenforceable for any reason by any court of competent jurisdiction, such provision shall be severed and the remainder of provisions of the terms and conditions shall continue in full force and effect as if the Term of Use had been executed with the invalid, illegal or unenforceable provision eliminated.
11. If there are any discrepancies in the information provided, please bring it to attention of Datanet for suitable rectification measures.

Buy Online This Complete Book At
Datanet India eBooks Store

www.indiastatpublications.com

or go directly at

[http://www.indiastatpublications.com/
Assembly_factbook/Karnataka/Gulbarga/ Afzalpur](http://www.indiastatpublications.com/Assembly_factbook/Karnataka/Gulbarga/Afzalpur)

 **india**stat**elections**

ISBN : 978-93-87130-87-6



9 789387 130876