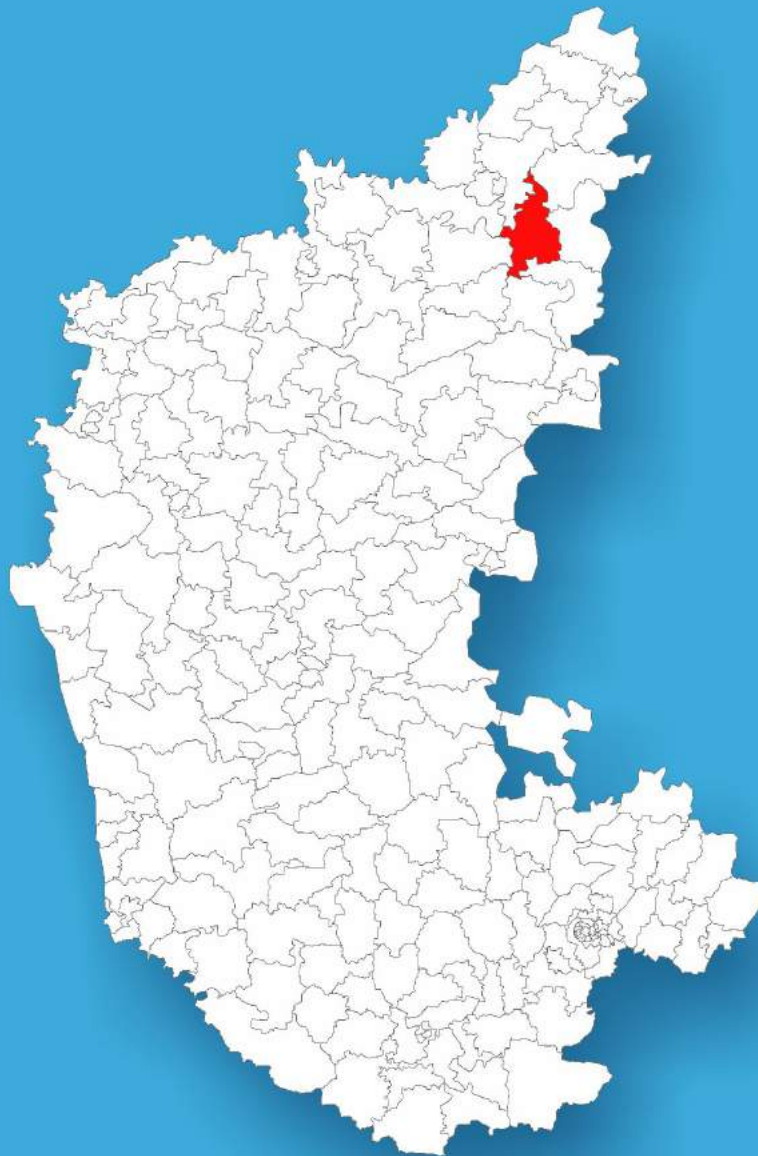




Karnataka

Assembly Factbook™

Chittapur Assembly Constituency



Key Electoral Data of Chittapur
Assembly Constituency (Vidhan Sabha)

Karnataka

Assembly Factbook™

Chittapur Assembly Constituency



Chittapur Vidhan Sabha

Editor & Director

Dr. R.K. Thukral

Research Editor

Dr. Shafeeq Rahman

**Compiled, Researched and Published by
Datanet India Pvt. Ltd.**

D-100, 1st Floor,

Okhla Industrial Area, Phase-I,
New Delhi- 110020.

Ph.: 91-11- 43580781-84

Email : support@indiastatpublications.com

Website : www.indiastatelections.com

Online Book Store :

www.indiastatpublications.com

Report No. : AFB/KA-040-0123

ISBN : 978-93-87130-22-7

First Edition : January, 2018

Sixth Updated Edition : January, 2023

Price : Rs. 11500/-

US\$ 310/-

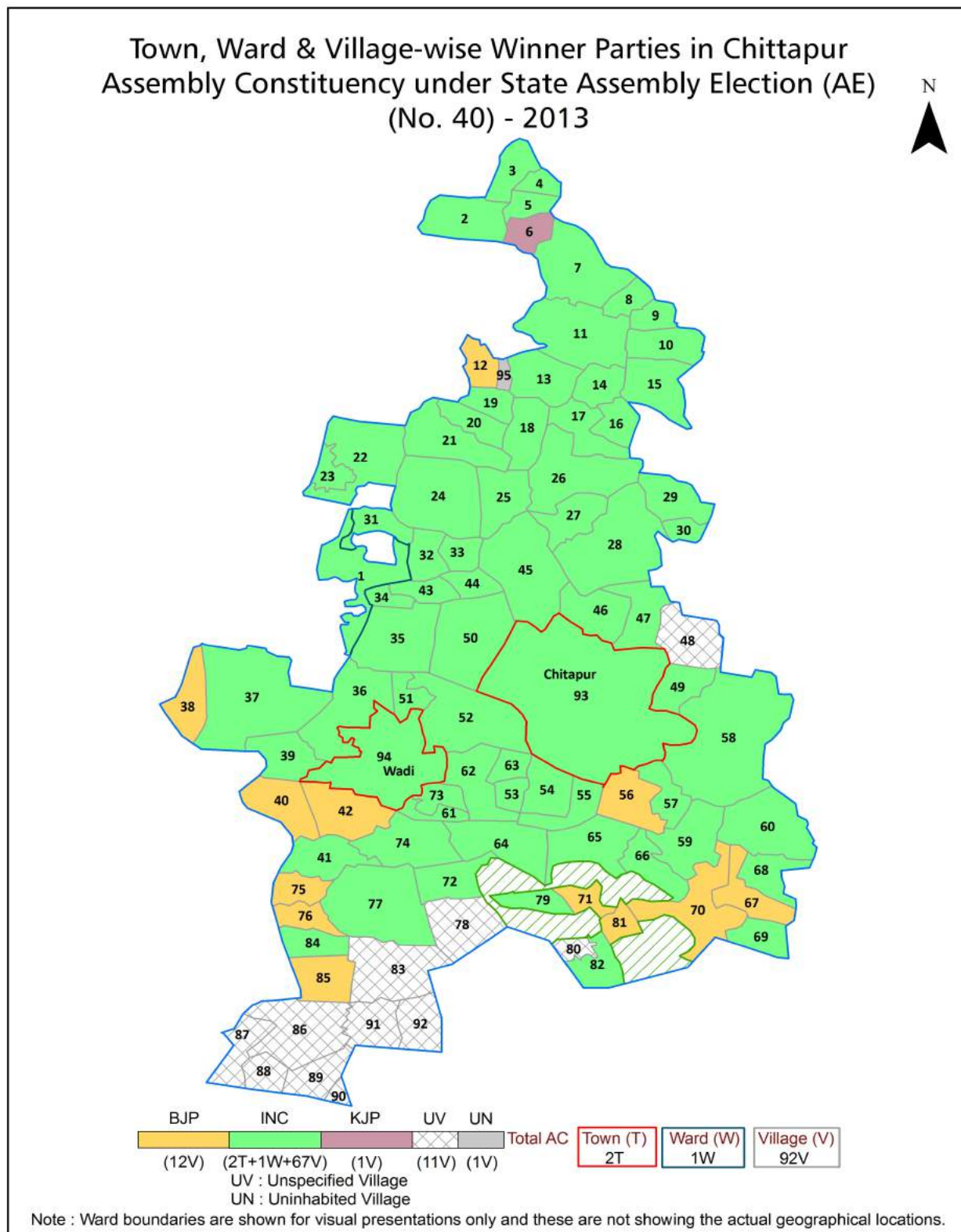
© **Datanet India Pvt. Ltd.**

All rights reserved. No part of this book may be reproduced, stored in a retrieval system or transmitted in any form or by any means, mechanical photocopying, photographing, scanning, recording or otherwise without the prior written permission of the publisher. Please refer to Disclaimer at page no. 194 for the use of this publication.

Printed in India

No.	Particulars	Page No.
	Introduction	
1	Assembly Constituency - (Vidhan Sabha) at a Glance Features of Assembly as per Delimitation Commission of India (2008)	1-2
	Location and Political Maps	
2	Location Map Boundaries of Assembly Constituency - (Vidhan Sabha) in District Boundaries of Assembly Constituency under Parliamentary Constituency - (Lok Sabha) Town, Ward & Village-wise Winner Parties- 2019, 2018, 2014, 2013 and 2009	3-10
	Administrative Setup (2011)	
3	District Sub-district Towns Villages Inhabited Villages Uninhabited Villages Village Panchayat Intermediate Panchayat	11-18
	Demographics (2011)	
4	Population Households Rural/Urban Population Towns, Ward and Villages by Population Size Sex Ratio (Total & 0-6 Years) Religious Population Social Population Literacy Rate	19-21
	Electoral Features	
5	Important Dates of Last Elections Held Electors by Gender Service Electors Voters Voters Turnout Polling Stations & Average Number of Electors per Polling Station Electors by Age Group Present Elected Representatives	22-27
	Historical Summary Election Results	
6	Vote Share of Major Parties Winning Margin (Number & Percentage) Polarity of Parties Summary Result of Assembly Segment of Parliamentary Elections 2019, 2014, 2009, 2004, 1999 Summary Result of Assembly Elections 2018, 2013, 2008, 2004, 1999, 1994, 1989, 1985, 1983, 1978, 1972, 1967, 1962 and 1957	28-50
	Polling Station Level Election Results	
7	Name and Number of Polling Station 2019, 2018, 2014, 2013 and 2009 Polling Station-wise Electors, Voters & Voters Turnout 2019, 2018, 2014, 2013 and 2009 Polling Station wise Elections Results 2019, 2018, 2014, 2013 and 2009	51-174
	Share of Assembly Constituency	
8	Share of Assembly Constituency - (Vidhan Sabha) in State, District and Parliamentary Constituency - (Lok Sabha)	175
	Socio-Economic Amenities (2011)	
9	Access to Administrative Units Agricultural, Manufacturing and Industrial Commodities Demographic Indicators Education Health & Manpower Drinking Water Supply Sanitation Entertainment and Recreations Infrastructure Power Food Allocation Distribution and Marketing of Agriculture Commodities Infrastructure Transport and Road Infrastructure Communication Banking and Financial Services Land Use Irrigation Source	177-191
10	Abbreviation & Sources	192-193
11	Disclaimer	194

Location & Political Map



Administrative Setup

List of Village Panchayat & Intermediate Panchayat (Block) Name - 2011

Village Name	Village Panchayat Name	Intermediate Panchayat Name
Alhalli	Alhalli	Chitapur
Allur (B)	Allur B	Chitapur
Allur (K)	Allur B	Chitapur
Alura	Kamarawadi	Chitapur
Balgere	Balgere	Chitapur
Balwadgi	Halkatta	Chitapur
Bammanhalli	Bommanahalli	Chitapur
Banhatti	Santhi	Chitapur
Bapu Nagar	Nalwar	Chitapur
Belgumpu	Gundagurthi	Chitapur
Bennur (B)	Pethsirur	Chitapur
Bennur (K)	Gotur	Chitapur
Bhagodi	Bhagodi	Chitapur
Bhankalga	Kardal	Chitapur
Bhimanhalli	Bhimanhalli	Chitapur
Chamnoor	Kadbur	Chitapur
Dandgund	Alhalli	Chitapur
Dandothi	Dandothi	Chitapur
Devapur	Halkatta	Chitapur
Diggaon	Diggaon	Chitapur
Dongaon	Bhimanhalli	Chitapur
Evani	Gundagurthi	Chitapur
Gandhinagar	Ravoor	Chitapur
Gundagurthi	Gundagurthi	Chitapur
Hadnoor	Madbol	Chitapur
Halkatta	Halkatta	Chitapur
Hannikere	Ladlapur	Chitapur
Hebbal	Hebbal	Chitapur
Hongunta	Hongunta	Chitapur

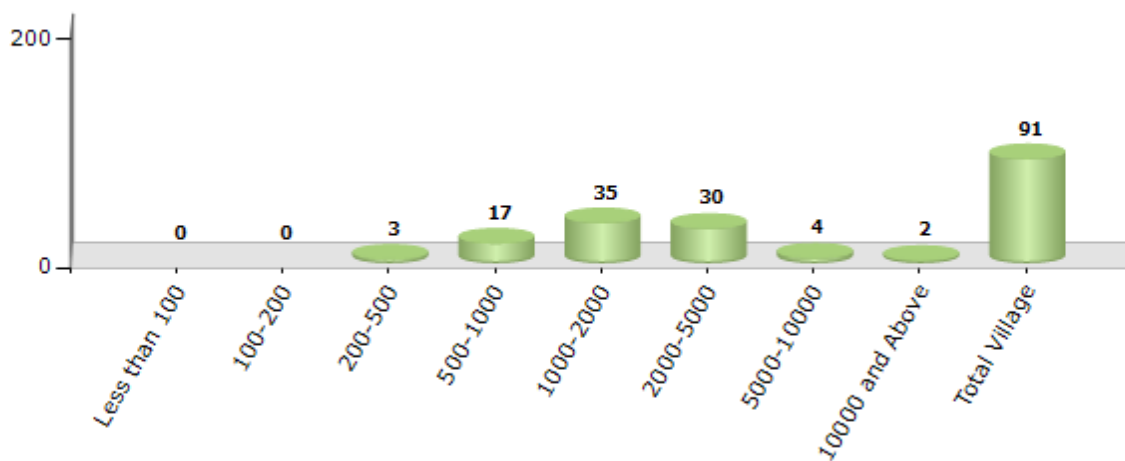
Contd....

Demographic

Number of Villages by Population Size - 2011

Less than 100	100-200	200-500	500-1000	1000-2000	2000-5000	5000-10000	10000 and Above	Total Village
0	0	3	17	35	30	4	2	91

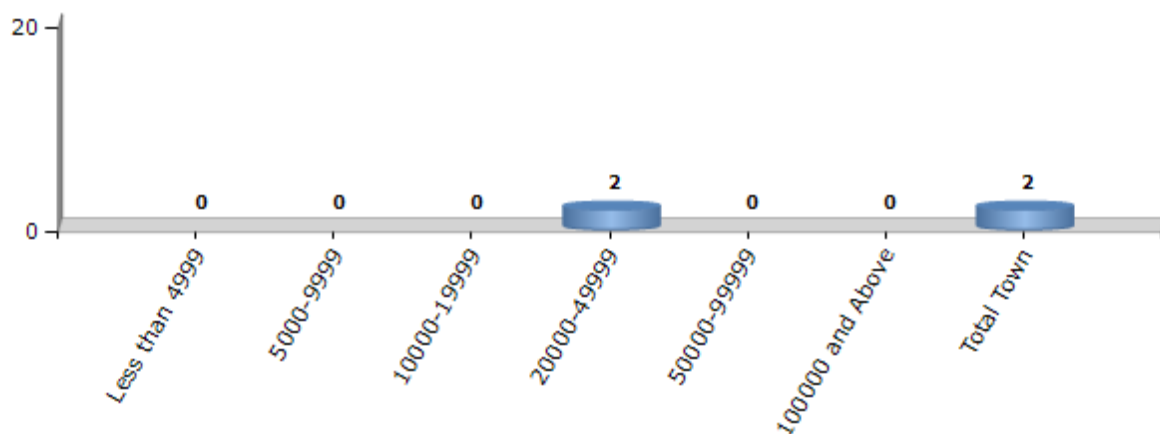
Number of Villages by Population Size - 2011



Number of Towns by Population Size - 2011

Less than 4999	5000-9999	10000-19999	20000-49999	50000-99999	100000 and Above	Total Town
0	0	0	2	0	0	2

Number of Towns by Population Size - 2011



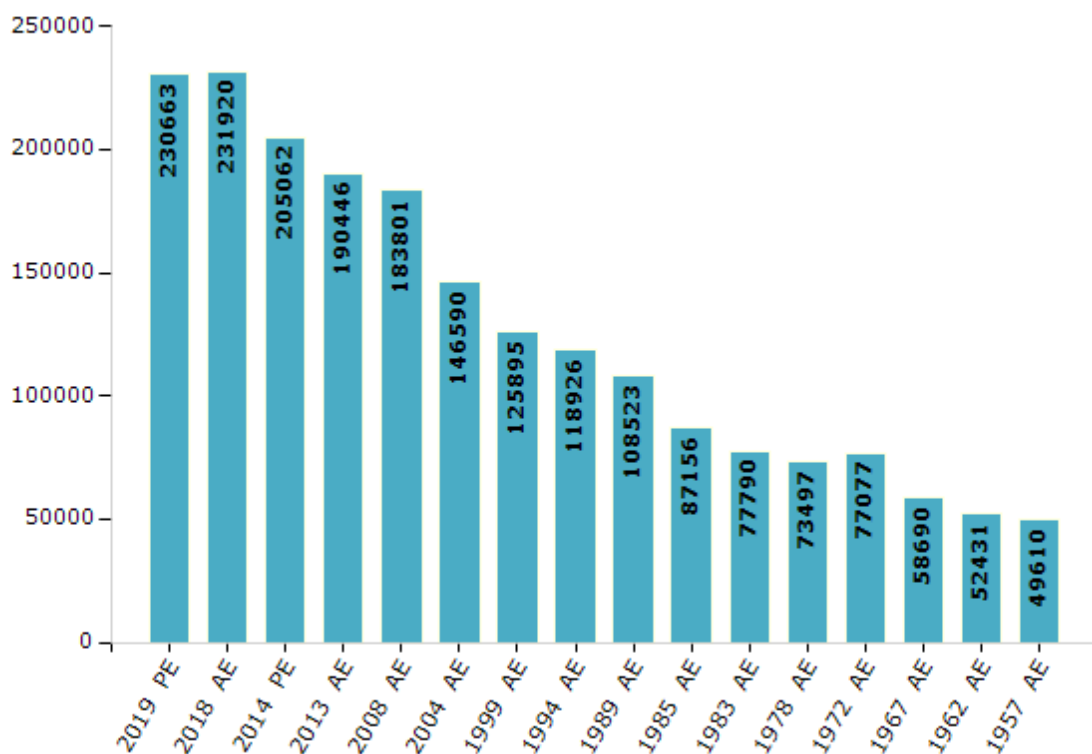
Electoral Features

Electors by Male & Female

Year	Male	Female	Others	Total
2019 PE	115856	114773	34	230663
2018 AE	116529	115357	34	231920
2014 PE	104047	100992	23	205062
2013 AE	96721	93708	17	190446
2009 PE	-	-	-	-
2008 AE	90355	93446	-	183801
2004 PE	-	-	-	-
2004 AE	72264	74326	-	146590
1999 PE	-	-	-	-
1999 AE	61894	64001	-	125895

Year	Male	Female	Others	Total
1994 AE	58756	60170	-	118926
1989 AE	53965	54558	-	108523
1985 AE	43137	44019	-	87156
1983 AE	37279	40511	-	77790
1978 AE	35518	37979	-	73497
1972 AE	37696	39381	-	77077
1967 AE	-	-	-	58690
1962 AE	-	-	-	52431
1957 AE	-	-	-	49610

Number of Electors

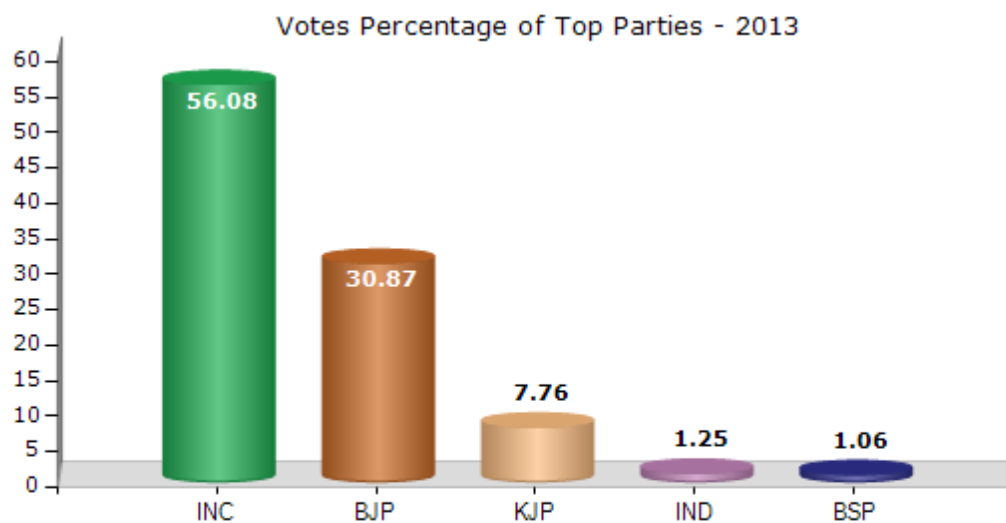


Note : AE : Assembly Election, PE : Assembly Segment of Parliamentary Election

Historical Summary Election Results

Summary Result of Assembly Election - 2013

Candidate Name	Party	Votes	Votes %
Priyank M. Kharge	INC	69379	56.08
Valmiki Naik	BJP	38188	30.87
Gurunath	KJP	9596	7.76
Raju Mukkanna Wadi	IND	1546	1.25
Ayyappa Ramateerth	BSP	1310	1.06
Dhanalaxmi Rathod	WPOI	1103	0.89
Mahesh Kashi	IND	982	0.79
Tippanna Odeyaraj	JD(S)	955	0.77
Ramadevi R Madgi	IND	657	0.53



Polling Station Level Election Results

Number and Name of Polling Stations (PS) (2018)

Number of Polling Stations	Name of Polling Stations	Number of Polling Stations	Name of Polling Stations
1	Govt. Higher Primary School, Sawath Khed	22	Govt. Higher Primary School, Mattimud
2	Government Lower Primary School, Jeewanmardgi	23	Govt. Higher Primary School, Indankal
3	Aganwadi Centre (New Building) Nippani	24	Govt. M.H.S. (Left Wing) Gundagurthi Gundagurthi
4	Govt. Higher Primary School, Kamaknur	25	Govt. Higher Primary School, New Building (Right Wing) Gundagurthi
5	Govt. Higher Primary School, Tonchi	26	Near Govt. M.P.S Anganwadi Center Gundagurthi
6	Govt. Model Primary School, (North Wing) Hebbal	27	Govt. Higher Primary School, Bennur (B)
7	Grama Panchayat Office New Building Hebbal	28	Government Lower Primary School, Mahanagar
8	Government Higher Primary School, Hebbal	29	Govt. Higher Primary School, (Right Side) Mugalnagaon
9	Government Higher Primary School, Kansur	30	Govt. Higher Primary School, (Left Wing) Mugalnagaon
10	Govt. Higher Primary School, Bennur (K) Ashok Nagar	31	Govt. Higher Primary School, (Right Wing) Pethsirur
11	Govt. Higher Primary School, (Left Wing) Korwar	32	Govt. Higher Primary School, (Left Wing) Pethsirur
12	Govt. Higher Primary School, (Right Wing) Korwar	33	Govt. Higher Primary School, Belagumpa
13	Govt. Higher Primary School, Malghan	34	Govt. Higher Primary School, (Left Wing) Evani
14	Govt. Higher Primary School, (Right Wing) Kalgurthi	35	Govt. Higher Primary School, (Right Wing) Evani
15	Govt. Higher Primary School, (Left Wing) Kalgurthi	36	Govt. Higher Primary School, Tonasanhalli (T)
16	Govt. Higher Primary School, Muchaked	37	Govt. Higher Primary School, Malkud
17	Govt. Higher Primary School, Wacha	38	Govt. Higher Primary School, (Left Wing) Dandoti
18	Govt. Higher Primary School, Hadnoor	39	Govt. Higher Primary School, (Right Wing) Dandoti
19	Govt. Higher Primary School, Madbool	40	Govt. Urdu Higher Primary School, Dandoti
20	Government Lower Primary School, Sangavi	41	Public Library Dandoti
21	Govt. Higher Primary School, Mupta	42	Panchayat Office Dandoti

Contd....

Polling Station Level Election Results

Polling Station-wise Votes Secured by Overall Top Five Parties in Chittapur Assembly in Assembly Election (AE) under Gulbarga Parliamentary Constituency in Karnataka (2018)

Number of Polling Station	Winner - Priyank Kharge (INC)	Runner-up - Valmik Naik (BJP)	3rd - Devaraja V K (BSP)	4th - Raju Hadnoor (AIMEP)	5th - Sabanna B Doddamni (IND)	NOTA	Other	Total Votes Secured
36	532	323	42	9	2	3	5	916
37	249	556	11	1	2	2	5	826
38	334	145	9	2	4	6	7	507
39	284	131	8	3	2	4	2	434
40	472	132	2	1	2	1	6	616
41	390	356	5	6	2	6	7	772
42	513	247	25	6	7	15	14	827
43	344	318	5	9	2	2	10	690
44	253	263	3	2	0	1	3	525
45	144	201	3	3	1	3	3	358
46	174	578	1	6	3	7	7	776
47	219	286	2	3	0	5	4	519
48	177	140	1	3	2	1	5	329
48A	251	86	1	2	1	5	7	353
49	229	186	0	2	2	4	7	430
50	303	316	2	7	4	12	5	649
51	198	154	6	3	4	5	0	370
52	191	146	1	3	1	0	2	344
53	252	140	0	4	2	4	1	403
54	307	59	1	1	0	2	0	370
55	197	83	0	1	1	4	3	289
56	236	278	6	2	0	6	6	534
57	228	247	6	5	3	4	4	497
58	201	322	1	7	2	2	3	538
59	289	279	5	6	1	3	6	589
60	553	245	5	9	2	10	13	837
61	171	275	0	2	1	2	1	452
62	332	275	2	2	3	8	7	629
63	241	238	4	2	4	8	3	500
64	299	133	7	4	2	8	8	461
65	294	224	5	3	2	7	2	537
66	246	301	2	3	0	2	1	555
67	251	320	1	1	1	3	1	578
68	334	137	0	0	0	4	0	475
69	383	114	8	1	0	9	4	519

Contd....

Polling Station Level Election Results

Winner, Runner-up and 3rd Party Position & Winning Margin According to Polling Stations in Chittapur Assembly in Assembly Election (AE) under Gulbarga Parliamentary Constituency in Karnataka (2018)

Polling Station Number	Winner Party	Winner Votes (%)	Runner-up Party	Runner-up Votes (%)	Winning Margin Votes (%)	Third Party	Third Party Votes (%)	Other Votes (%)
70	INC	298 (58.2)	BJP	190 (37.11)	108 (21.09)	IND (SBD)	4 (0.78)	20 (3.91)
71	INC	213 (52.72)	BJP	182 (45.05)	31 (7.67)	BSP	3 (0.74)	6 (1.49)
71A	INC	198 (50)	BJP	185 (46.72)	13 (3.28)	IND (SC)	3 (0.76)	10 (2.53)
72	INC	272 (51.91)	BJP	242 (46.18)	30 (5.73)	BSP	2 (0.38)	8 (1.53)
73	INC	332 (51.63)	BJP	298 (46.35)	34 (5.28)	AIMEP	5 (0.78)	8 (1.24)
74	BJP	600 (72.38)	INC	187 (22.56)	413 (49.82)	AIMEP	11 (1.33)	31 (3.74)
75	BJP	477 (53.78)	INC	382 (43.07)	95 (10.71)	BSP	4 (0.45)	24 (2.71)
76	INC	387 (59.54)	BJP	226 (34.77)	161 (24.77)	BSP	9 (1.38)	28 (4.31)
77	INC	522 (59.39)	BJP	322 (36.63)	200 (22.76)	IND (SC)	10 (1.14)	25 (2.84)
78	INC	559 (69.1)	BJP	214 (26.45)	345 (42.65)	IND (SBD)	14 (1.73)	22 (2.72)
79	INC	418 (76.98)	BJP	113 (20.81)	305 (56.17)	AIMEP	3 (0.55)	9 (1.66)
80	INC	475 (78.13)	BJP	105 (17.27)	370 (60.86)	IND (SBD)	7 (1.15)	21 (3.45)
81	INC	478 (53.95)	BJP	374 (42.21)	104 (11.74)	AIMEP	7 (0.79)	27 (3.05)
82	INC	416 (66.77)	BJP	166 (26.65)	250 (40.12)	BSP	11 (1.77)	30 (4.82)
83	INC	314 (52.51)	BJP	239 (39.97)	75 (12.54)	AIMEP	9 (1.51)	36 (6.02)
84	BJP	394 (48.4)	INC	387 (47.54)	7 (0.86)	BSP	9 (1.11)	24 (2.95)
85	INC	297 (61.11)	BJP	177 (36.42)	120 (24.69)	AIMEP	3 (0.62)	9 (1.85)
85A	BJP	285 (61.16)	INC	160 (34.33)	125 (26.83)	AIMEP	9 (1.93)	12 (2.58)
86	BJP	288 (65.31)	INC	138 (31.29)	150 (34.02)	BSP	6 (1.36)	9 (2.04)
87	BJP	279 (53.65)	INC	227 (43.65)	52 (10)	IND (VA)	3 (0.58)	11 (2.12)
88	BJP	244 (50.62)	INC	228 (47.3)	16 (3.32)	AIMEP	3 (0.62)	7 (1.45)
89	BJP	388 (57.65)	INC	274 (40.71)	114 (16.94)	IND (SBD)	4 (0.59)	7 (1.04)
90	INC	265 (52.27)	BJP	226 (44.58)	39 (7.69)	IND (SBD)	4 (0.79)	12 (2.37)
91	BJP	253 (47.56)	INC	252 (47.37)	1 (0.19)	AIMEP	9 (1.69)	18 (3.38)
92	BJP	269 (55.46)	INC	198 (40.82)	71 (14.64)	BSP	4 (0.82)	14 (2.89)
93	INC	414 (56.87)	BJP	284 (39.01)	130 (17.86)	IND (SBD)	7 (0.96)	23 (3.16)
94	BJP	518 (62.56)	INC	281 (33.94)	237 (28.62)	AIMEP	9 (1.09)	20 (2.42)
95	INC	575 (71.79)	BJP	189 (23.6)	386 (48.19)	IND (SBD)	13 (1.62)	24 (3)
96	BJP	341 (53.53)	INC	277 (43.49)	64 (10.04)	AIMEP	5 (0.78)	14 (2.2)
97	BJP	576 (72.27)	INC	201 (25.22)	375 (47.05)	AIMEP	6 (0.75)	14 (1.76)
98	BJP	511 (56.59)	INC	353 (39.09)	158 (17.5)	AIMEP	10 (1.11)	29 (3.21)
99	INC	323 (59.05)	BJP	167 (30.53)	156 (28.52)	IND (SBD)	14 (2.56)	43 (7.86)
100	INC	313 (70.02)	BJP	105 (23.49)	208 (46.53)	IND (SBD)	14 (3.13)	15 (3.36)
101	BJP	453 (56.13)	INC	314 (38.91)	139 (17.22)	AIMEP	9 (1.12)	31 (3.84)
102	INC	503 (59.95)	BJP	256 (30.51)	247 (29.44)	BSP	52 (6.2)	28 (3.34)

Contd....

Socio-Economic Amenities - Rural

Access to Education Facilities

Particulars	Number of Village (% of Population)				
	Available	Not Available	If Not Available (Distance of Nearest Facility)		
			A	B	C
Govt. Primary School	90 (99)	1 (1)	0 (0)	1 (1)	0 (0)
Private Primary School	16 (31)	75 (69)	0 (0)	0 (0)	0 (0)
Govt. Middle School	80 (94)	11 (6)	6 (3)	4 (2)	0 (0)
Private Middle School	11 (25)	80 (75)	0 (0)	0 (0)	0 (0)
Govt. Secondary School	24 (47)	67 (53)	18 (16)	27 (22)	14 (10)
Private Secondary School	3 (14)	88 (86)	6 (4)	2 (1)	0 (0)
Govt. Senior Secondary School	6 (18)	85 (82)	7 (5)	43 (42)	29 (30)
Private Senior Secondary School	1 (5)	90 (95)	0 (0)	3 (2)	3 (2)
Govt. Arts and Science Degree College	1 (5)	90 (95)	3 (7)	35 (40)	52 (48)
Private Arts and Science Degree College	0 (0)	91 (100)	0 (0)	0 (0)	0 (0)
Govt. Engineering College	0 (0)	91 (100)	0 (0)	0 (0)	0 (0)
Private Engineering College	0 (0)	91 (100)	0 (0)	0 (0)	91 (100)
Govt. Medicine College	0 (0)	91 (100)	0 (0)	0 (0)	0 (0)
Private Medicine College	0 (0)	91 (100)	15 (15)	24 (31)	52 (54)
Govt. Management Institute	0 (0)	91 (100)	0 (0)	2 (2)	89 (98)
Private Management Institute	0 (0)	91 (100)	0 (0)	0 (0)	0 (0)
Govt. Polytechnic	0 (0)	91 (100)	5 (9)	29 (38)	57 (52)
Private Polytechnic	0 (0)	91 (100)	0 (0)	0 (0)	0 (0)
Govt. Vocational Training School/ITI	0 (0)	91 (100)	5 (9)	30 (39)	56 (51)
Private Vocational Training School/ITI	0 (0)	91 (100)	0 (0)	0 (0)	0 (0)
Govt. Non Formal Training Centre	0 (0)	91 (100)	5 (9)	29 (38)	57 (52)
Private Non Formal Training Centre	0 (0)	91 (100)	0 (0)	0 (0)	0 (0)
Govt. School For Disabled	0 (0)	91 (100)	0 (0)	6 (5)	84 (94)
Private School For Disabled	0 (0)	91 (100)	0 (0)	0 (0)	1 (1)
Government Others	0 (0)	91 (100)	0 (0)	5 (6)	86 (94)
Private Others	0 (0)	91 (100)	0 (0)	0 (0)	0 (0)

Note : Distance A : Less than 5 km; B : Between 5-10 km; C : 10+ km.; Source : Data Analysis is based on 2011 Census.

DISCLAIMER

The Terms of Use and Disclaimer of Datanet India Private Limited (hereinafter referred to as "Datanet") for use of this analysis report of **Chittapur Assembly Constituency (Chittapur Vidhan Sabha)** :-

1. **Assembly Factbook™** is a Registered Trade Mark owned by Datanet.
2. All the maps are sketched and graphical representation only and have not been drawn to the scale and also not to represent the actual geographical area or boundary of the unit.
3. The data for the aforesaid analysis is based on authentic sources and has been culled from the various publications of Census, CSO and NSSO for district and block level data, various central and state government departments, Central & State Elections Commissions and the concerned Returning Officers' releases, Electoral Rolls, Election results and allied publications, internal assessment, surveys, estimates and analysis. Therefore, certain adjustment of data at micro level may have been done to arrive closer to the macro data.
4. Data have been provided on an "As Is" and "As AVAILABLE" basis
5. The colours shown in the maps or diagram and charts of a particular party, alliance or AC are indicative and do not represent them.
6. This publication which includes maps, sheets, graphs and data would be the property under copyright of Datanet only. The user may use these for its internal study, analysis and research purposes. It's public display, re-selling or any commercial uses by the user are not allowed.
7. Datanet has taken due care and caution in compilation and processing of data and allied information, but does not guarantee the accuracy, adequacy or completeness of any information/analysis and will be not responsible for any errors or omissions or for the results obtained from the use of such information/analysis.
8. All the contents for the publication have been culled from various authentic sources and Datanet reasonably believes such sources to be reliable, but does not make any representations, express or implied as to the accuracy or fitness of use of such information. The information or contents of the information/analysis do not constitute advice and should not be relied upon in making (or refraining from making) any decision. Any reliance placed upon the information provided by Datanet is the sole responsibility and strictly at the user's risk.
9. In no event will Datanet be liable for any damages (including, without limitation, damages for loss of business projects, or loss of profits) arising in contract, tort or otherwise from the use of or inability to use any of its contents, or from any action taken (or refrained from being taken) as a result of using the analysis or any of its contents. Datanet its directors, owners, editors, officials, employees, distributor and agents or any associate will not be liable for any errors in the information contained or any consequences arising from the use of the contents of the provided information/analysis.
10. If any provision of these terms and conditions is held invalid or illegal or unenforceable for any reason by any court of competent jurisdiction, such provision shall be severed and the remainder of provisions of the terms and conditions shall continue in full force and effect as if the Term of Use had been executed with the invalid, illegal or unenforceable provision eliminated.
11. If there are any discrepancies in the information provided, please bring it to attention of Datanet for suitable rectification measures.

**Buy Online This Complete Book At
Datanet India eBooks Store**

www.indiastatpublications.com

or go directly at

**[http://www.indiastatpublications.com/
Assembly_factbook/Karnataka/Gulbarga/ Chittapur](http://www.indiastatpublications.com/Assembly_factbook/Karnataka/Gulbarga/Chittapur)**

 **indiastat**elections

ISBN : 978-93-87130-22-7



9 789387 130227