



Karnataka

Assembly Factbook™

Gulbarga Rural Assembly Constituency



Key Electoral Data of Gulbarga Rural
Assembly Constituency (Vidhan Sabha)

Karnataka

Assembly Factbook™

Gulbarga Rural Assembly Constituency



Gulbarga Rural Vidhan Sabha

Editor & Director

Dr. R.K. Thukral

Research Editor

Dr. Shafeeq Rahman

**Compiled, Researched and Published by
Datanet India Pvt. Ltd.**

D-100, 1st Floor,

Okhla Industrial Area, Phase-I,

New Delhi- 110020.

Ph.: 91-11- 43580781-84

Email : support@indiastatpublications.com

Website : <http://www.indiastatelections.com>

Online Book Store :

www.indiastatpublications.com

Report No. : AFB/KA-043-0125

ISBN : 978-93-5802-042-7

First Edition : January, 2018

Eighth Updated Edition : January, 2025

Price : Rs.11500/-

US\$ 310

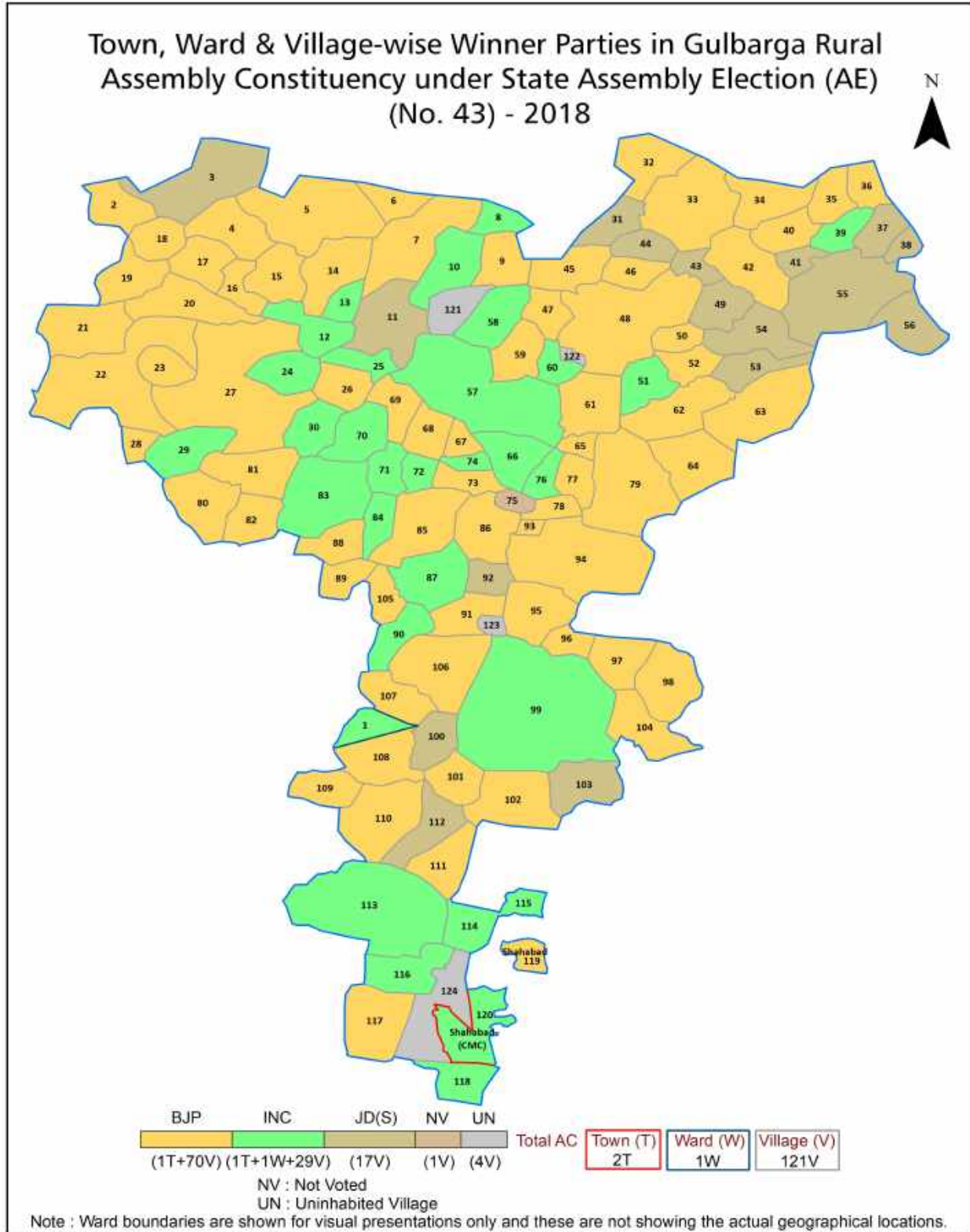
© Datanet India Pvt. Ltd.

All rights reserved. No part of this book may be reproduced, stored in a retrieval system or transmitted in any form or by any means, mechanical photocopying, photographing, scanning, recording or otherwise without the prior written permission of the publisher. Please refer to Disclaimer at page no. 233 for the use of this publication.

Printed in India

No.	Particulars	Page No.
	Introduction	
1	Assembly Constituency - (Vidhan Sabha) at a Glance Features of Assembly as per Delimitation Commission of India (2008)	1-2
	Location and Political Maps	
2	Location Map Boundaries of Assembly Constituency - (Vidhan Sabha) in District Boundaries of Assembly Constituency under Parliamentary Constituency - (Lok Sabha) Town, Ward & Village-wise Winner Parties- 2024, 2023, 2019, 2018, 2014, 2013 and 2009	3-11
	Administrative Setup (2011)	
3	District Sub-district Towns Villages Inhabited Villages Uninhabited Villages Village Panchayat Intermediate Panchayat	12-20
	Demographics (2011)	
4	Population Households Rural/Urban Population Towns, Ward and Villages by Population Size Sex Ratio (Total & 0-6 Years) Religious Population Social Population Literacy Rate	21-23
	Electoral Features	
5	Important Dates of Last Elections Held Electors by Gender Service Electors Voters Voters Turnout Polling Stations & Average Number of Electors per Polling Station Electors by Age Group Present Elected Representatives	24-29
	Historical Summary Election Results	
6	Vote Share of Major Parties Winning Margin (Number & Percentage) Polarity of Parties Summary Result of Assembly Segment of Parliamentary Elections 2024, 2019, 2014 and 2009 Summary Result of Assembly Elections 2023, 2018, 2013 and 2008	30-40
	Polling Station Level Election Results	
7	Name and Number of Polling Station 2024, 2023, 2019, 2018, 2014, 2013 and 2009 Polling Station-wise Electors, Voters & Voters Turnout 2024, 2023, 2019, 2018, 2014, 2013 and 2009 Polling Station wise Elections Results 2024, 2023, 2019, 2018, 2014, 2013 and 2009	41-213
	Share of Assembly Constituency	
8	Share of Assembly Constituency - (Vidhan Sabha) in State, District and Parliamentary Constituency - (Lok Sabha)	214
	Socio-Economic Amenities (2011)	
9	Access to Administrative Units Agricultural, Manufacturing and Industrial Commodities Demographic Indicators Education Health & Manpower Drinking Water Supply Sanitation Entertainment and Recreations Infrastructure Power Food Allocation Distribution and Marketing of Agriculture Commodities Infrastructure Transport and Road Infrastructure Communication Banking and Financial Services Land Use Irrigation Source	216-230
10	Abbreviation & Sources	231-232
11	Disclaimer	233

Location & Political Map



Administrative Setup

List of Village Panchayat & Intermediate Panchayat (Block) Name - 2011

Village Name	Village Panchayat Name	Intermediate Panchayat Name
Aldihal	Martur	Chitapur
Algud	Algood	Gulbarga
Ambalga	Ambalga	Aland
Ankalga	Ankalga	Gulbarga
Antapnhal	Antapnhal	Gulbarga
Apchand	Sirchand	Aland
Ashta	Ashta	Gulbarga
Awrad (B)	Awrad (B)	Gulbarga
Azadpur	Kusnoor	Gulbarga
Bablad (T.K.)	Bablad (T.K.)	Gulbarga
Bachnal	Bachnal	Gulbarga
Bannura	Bannura	Gulbarga
Belamogi	Belamogi	Aland
Belkotta	Belkotta	Gulbarga
Belura	Belura	Gulbarga
Belura (J)	Belura (J)	Gulbarga
Betjewargi	Kamalanagar	Aland
Bhimnal	Bhimnal	Gulbarga
Bhodhan	Bhodhan	Aland
Bhopal Tegnur	Bhopal Tegnur	Gulbarga
Bhunyara(K)	Bhunyara(K)	Gulbarga
Bhusangi	Bhusangi	Gulbarga
Bilgunda	Bhodhan	Aland
Bolewad	Bolewad	Gulbarga
Chinchansur	Chinchansur	Aland
Dastapur	Dastapur	Gulbarga
Devantegnur	Martur	Chitapur
Dharmapur	Nandoor (K)	Gulbarga
Dhorjambga	Dhorjambga	Gulbarga

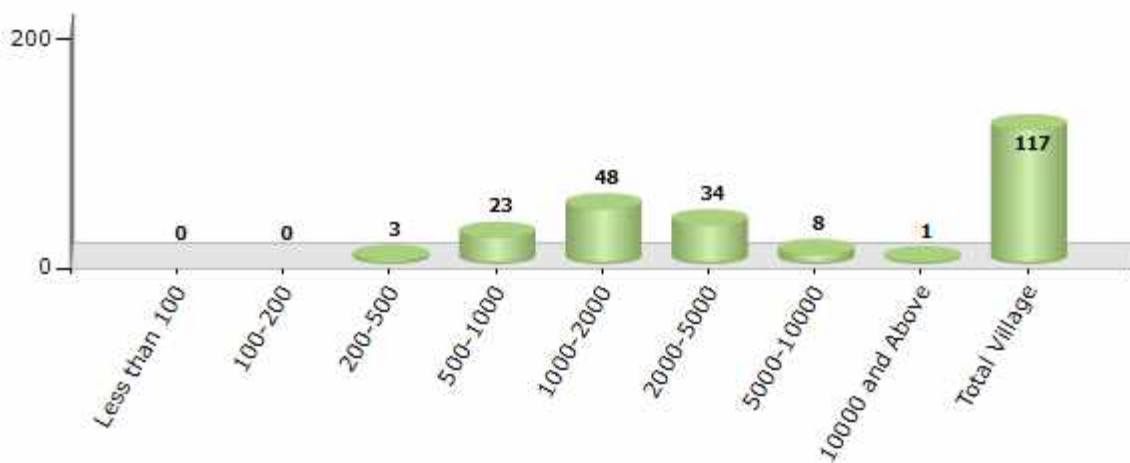
Contd....

Demographic

Number of Villages by Population Size - 2011

Less than 100	100-200	200-500	500-1000	1000-2000	2000-5000	5000-10000	10000 and Above	Total Village
0	0	3	23	48	34	8	1	117

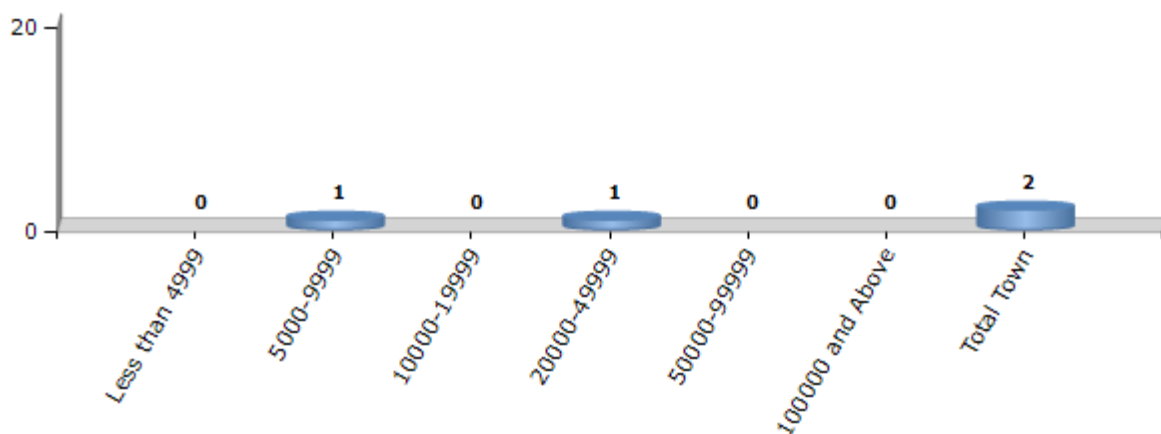
Number of Villages by Population Size - 2011



Number of Towns by Population Size - 2011

Less than 4999	5000-9999	10000-19999	20000-49999	50000-99999	100000 and Above	Total Town
0	1	0	1	0	0	2

Number of Towns by Population Size - 2011

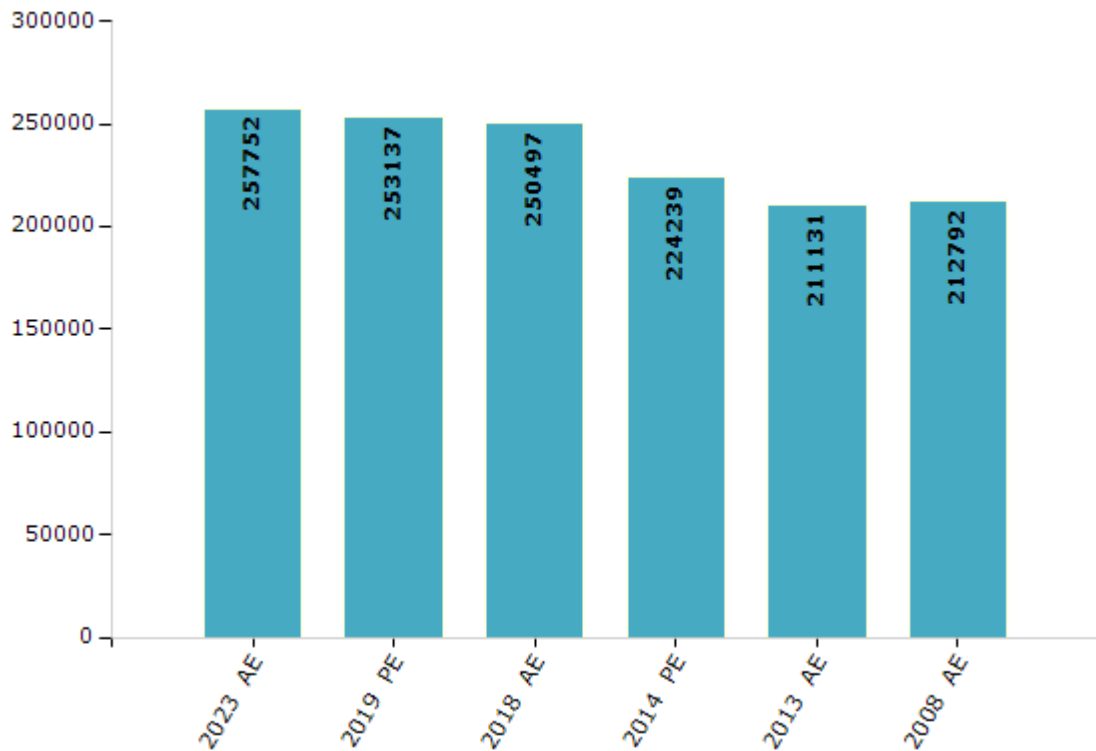


Electoral Features

Electors by Male & Female

Year	Male	Female	Others	Total	Year	Male	Female	Others	Total
2023 AE	132487	125229	36	257752	1999 AE	-	-	-	-
2019 PE	130300	122803	34	253137	1994 AE	-	-	-	-
2018 AE	129016	121447	34	250497	1989 AE	-	-	-	-
2014 PE	116542	107683	14	224239	1985 AE	-	-	-	-
2013 AE	109894	101229	8	211131	1983 AE	-	-	-	-
2009 PE	-	-	-	-	1978 AE	-	-	-	-
2008 AE	107908	104884	-	212792	1972 AE	-	-	-	-
2004 PE	-	-	-	-	1967 AE	-	-	-	-
2004 AE	-	-	-	-	1962 AE	-	-	-	-
1999 PE	-	-	-	-	1957 AE	-	-	-	-

Number of Electors



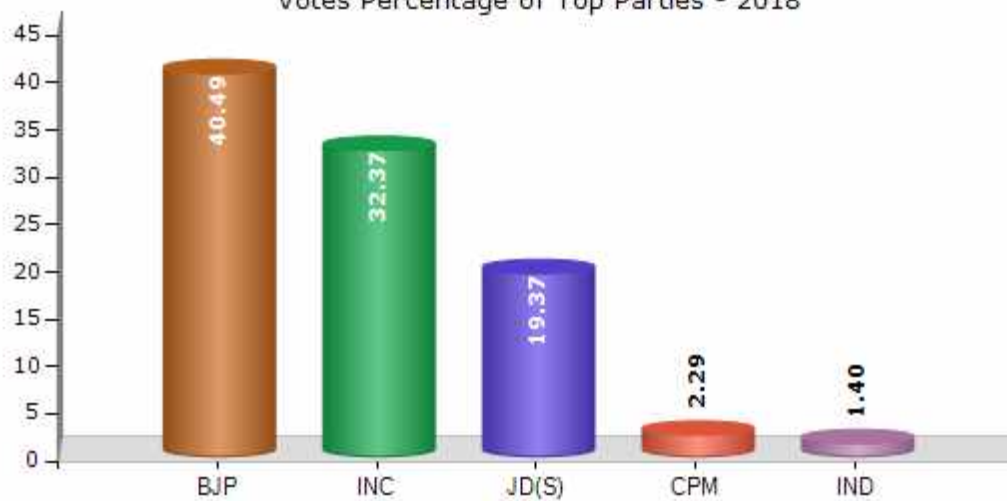
Note : AE : Assembly Election, PE : Assembly Segment of Parliamentary Election

Historical Summary Election Results

Summary Result of Assembly Election - 2018

Candidate Name	Party	Votes	Votes %
Basawaraj Mattimud	BJP	61750	40.49
Vijaykumar G Ramakrishna	INC	49364	32.37
Revu Naik Belamagi	JD(S)	29538	19.37
Ambalaga Maruti Manapade	CPM	3491	2.29
Girish Bailappa Kambanavar	IND	2129	1.4
Ganapath Rao K Mane	SUCI	1044	0.68
Sujata	AIMEP	798	0.52
Vijay Jadhav	IND	593	0.39
Shivasharanappa Marutirao	IND	541	0.35
Ramesh Bhimsingh	IND	482	0.32
Shankar Jadhav	BHPP	436	0.29
Manjunath Annappa	IND	394	0.26
Bharata Kumar D Kumsi	IND	323	0.21
	NOTA	1612	1.06

Votes Percentage of Top Parties - 2018



Polling Station Level Election Results

Number and Name of Polling Stations (PS) (2023)

Number of Polling Stations	Name of Polling Stations	Number of Polling Stations	Name of Polling Stations
1	Govt Higher Primary School Kalmandargi (Left Wing)	22	Govt Higher Primary School (New Building) Belamagi
2	Govt Higher Primary School Kalmandargi (Right Wing)	23	Govt Lower.Primary School Gopichand Tanda (Belamagi)
3	Govt Higher Primary School Gutti Tanda	24	Govt Higher Primary School Sanguda
4	Govt High School Dongargaon	25	Govt Higher Primary School Sawalgi (K)
5	Govt Model Primary School Dongargaon (Right Wing)	26	Govt Higher Primary School Karahari
6	Govt Model Primary School Dongargaon (Left Wing)	27	Govt Higher Primary School V.K.Salagar (Left Wing)
7	Govt Higher Primary School Kinnisadak (Right Wing)	28	Govt Higher Primary School V.K.Salagar (Middle Wing)
8	Govt Higher Primary School Kinnisadak (Left Wing)	29	Govt Higher Primary School V.K.Salagar (South Wing)
9	Govt Higher Primary School Gobburwadi	30	Govt Higher Primary School V.K.Salagar (Right Wing)
10	Govt Higher Primary School Neelkod	31	Govt Higher Primary School Ladmugali (Left Wing)
11	Govt Higher Primary School Patawada	32	Govt Higher Primary School Ladmugali (Right Wing)
12	Jagadamba Kannada Higher Primary School Patawada Tanda	33	Govt Higher Primary School Ambalaga (East Wing)
13	Govt Lower Primary School Honnalli	34	Govt Higher Primary School Ambalaga (West Wing)
14	Govt Higher Primary School Dor Jambga	35	Gram Panchayat Office Ambalga
15	Govt Higher Primary School Varnihal	36	Govt Lower Primary School Ambalga Tanda
16	Govt Lower Primary School Bhagawan Tanda	37	Govt Higher Primary School Kudmud
17	Govt Higher Primary School Building, Kalkutaga	38	Govt Higher Primary School Okali (Right Wing)
18	Govt Higher Primary School Lengati (Right Wing)	39	Govt Higher Primaryschool Okali (Left Wing)
19	Govt Higher Primary School Lengati (Left Wing)	40	Govt Higher Primary School Bachnal
20	Gram Panchayat Office Belamagi	41	Govt Higher Primary School Margutti (Right Wing)
21	Govt Higher Primary School (Old) Building Belamagi	42	Govt Higher Primary School Margutti (Left Wing)

Contd....

Polling Station Level Election Results

Polling Station-wise Votes Secured by Overall Top Five Parties in Gulbarga Rural Assembly in Assembly Election (AE) under Gulbarga Parliamentary Constituency in Karnataka (2023)

Number of Polling Station	Winner - Basawaraj Mattimudu (BJP)	Runner-up - Revu Naik Belamagi (INC)	3rd - Ganapath Rao K Mane (SUCI)	4th - Mailari S/O Yeshawanth Shallagi (BSP)	5th - Pandurang Mavinkar (CPI(M))	NOTA	Other	Total Votes Secured
36	86	80	1	2	1	0	1	171
37	438	293	3	4	7	7	15	767
38	474	149	1	0	2	1	11	638
39	186	386	4	3	1	2	6	588
40	482	227	4	14	2	4	7	740
41	285	353	14	8	1	4	24	689
42	221	108	1	3	2	4	4	343
43	253	316	12	9	4	5	17	616
44	195	276	13	6	5	4	18	517
45	406	323	2	3	0	4	10	748
46	444	218	3	1	3	4	8	681
47	394	322	4	6	1	3	10	740
48	269	307	6	12	4	5	22	625
49	239	173	2	3	2	0	8	427
50	477	195	3	2	4	5	17	703
51	501	235	3	8	7	6	19	779
52	181	270	5	0	3	1	1	461
53	355	191	4	4	1	2	14	571
54	490	215	0	4	1	1	6	717
55	355	209	6	3	1	2	10	586
56	319	92	1	2	4	1	3	422
57	81	274	1	1	2	1	5	365
58	695	103	2	5	4	7	9	825
59	201	97	1	3	3	1	5	311
60	204	153	0	0	1	1	4	363
61	346	252	1	5	2	4	11	621
62	113	365	2	0	1	3	4	488
63	256	213	2	1	2	5	7	486
64	245	190	0	2	3	3	4	447
65	290	293	1	1	1	0	5	591
66	172	228	1	2	11	6	6	426
67	222	103	0	3	5	0	12	345
68	245	141	1	2	1	1	3	394
69	350	198	3	2	7	1	10	571
70	373	123	2	1	2	1	4	506

Contd....

Polling Station Level Election Results

Winner, Runner-up and 3rd Party Position & Winning Margin According to Polling Stations in Gulbarga Rural Assembly in Assembly Election (AE) under Gulbarga Parliamentary Constituency in Karnataka (2023)

Polling Station Number	Winner Party	Winner Votes (%)	Runner-up Party	Runner-up Votes (%)	Winning Margin Votes (%)	Third Party	Third Party Votes (%)	Other Votes (%)
71	INC	405 (60)	BJP	252 (37.33)	153 (22.67)	IND (SBS)	3 (0.44)	15 (2.22)
72	BJP	459 (80.95)	INC	95 (16.75)	364 (64.2)	BSP	3 (0.53)	10 (1.76)
73	BJP	417 (77.51)	INC	102 (18.96)	315 (58.55)	CPI(M)	5 (0.93)	14 (2.6)
74	BJP	377 (72.22)	INC	128 (24.52)	249 (47.7)	BSP	4 (0.77)	13 (2.49)
75	INC	314 (55.67)	BJP	230 (40.78)	84 (14.89)	AAP	7 (1.24)	13 (2.3)
76	INC	381 (53.06)	BJP	318 (44.29)	63 (8.77)	AAP	7 (0.97)	12 (1.67)
77	BJP	143 (68.1)	INC	65 (30.95)	78 (37.15)	SUCI	1 (0.48)	1 (0.48)
78	BJP	245 (59.61)	INC	151 (36.74)	94 (22.87)	CPI(M)	4 (0.97)	11 (2.68)
79	BJP	173 (59.04)	INC	108 (36.86)	65 (22.18)	SUCI	2 (0.68)	10 (3.41)
80	BJP	164 (81.19)	INC	36 (17.82)	128 (63.37)	BSP	1 (0.5)	1 (0.5)
81	BJP	295 (57.28)	INC	197 (38.25)	98 (19.03)	SUCI	6 (1.17)	17 (3.3)
82	INC	343 (80.33)	BJP	64 (14.99)	279 (65.34)	SUCI	13 (3.04)	7 (1.64)
83	BJP	211 (62.43)	INC	108 (31.95)	103 (30.48)	IND (SBS)	5 (1.48)	14 (4.14)
84	INC	225 (51.37)	BJP	166 (37.9)	59 (13.47)	CPI(M)	10 (2.28)	37 (8.45)
85	BJP	346 (51.72)	INC	308 (46.04)	38 (5.68)	BSP	5 (0.75)	10 (1.49)
86	INC	310 (68.13)	BJP	120 (26.37)	190 (41.76)	SUCI	8 (1.76)	17 (3.74)
87	BJP	148 (61.16)	INC	88 (36.36)	60 (24.8)	BSP	2 (0.83)	4 (1.65)
88	BJP	282 (51.93)	INC	255 (46.96)	27 (4.97)	AAP	3 (0.55)	3 (0.55)
89	INC	314 (53.49)	BJP	257 (43.78)	57 (9.71)	BSP	4 (0.68)	12 (2.04)
90	BJP	237 (68.1)	INC	107 (30.75)	130 (37.35)	CPI(M)	2 (0.57)	2 (0.57)
91	BJP	408 (49.28)	INC	401 (48.43)	7 (0.85)	AAP	5 (0.6)	14 (1.69)
92	BJP	323 (48.14)	INC	323 (48.14)	0 (0)	SUCI	6 (0.89)	19 (2.83)
93	BJP	274 (57.93)	INC	182 (38.48)	92 (19.45)	BSP	7 (1.48)	10 (2.11)
94	INC	211 (58.77)	BJP	135 (37.6)	76 (21.17)	CPI(M)	3 (0.84)	10 (2.79)
95	BJP	583 (64.28)	INC	293 (32.3)	290 (31.98)	SUCI	5 (0.55)	26 (2.87)
96	BJP	515 (86.55)	INC	64 (10.76)	451 (75.79)	IND (SBS)	5 (0.84)	11 (1.85)
97	INC	482 (77.12)	BJP	131 (20.96)	351 (56.16)	SUCI	5 (0.8)	7 (1.12)
98	BJP	432 (50.23)	INC	397 (46.16)	35 (4.07)	BSP	9 (1.05)	22 (2.56)
99	BJP	213 (61.03)	INC	129 (36.96)	84 (24.07)	CPI(M)	2 (0.57)	5 (1.43)
100	INC	265 (50.19)	BJP	246 (46.59)	19 (3.6)	CPI(M)	4 (0.76)	13 (2.46)
101	INC	265 (52.89)	BJP	211 (42.12)	54 (10.77)	KRS	6 (1.2)	19 (3.79)
102	INC	307 (49.36)	BJP	293 (47.11)	14 (2.25)	CPI(M)	5 (0.8)	17 (2.73)
103	BJP	445 (78.76)	INC	110 (19.47)	335 (59.29)	BSP	2 (0.35)	8 (1.42)
104	BJP	237 (57.66)	INC	168 (40.88)	69 (16.78)	SUCI	2 (0.49)	4 (0.97)
105	BJP	312 (73.07)	INC	106 (24.82)	206 (48.25)	CPI(M)	2 (0.47)	7 (1.64)

Contd....

Socio-Economic Amenities - Rural

Access to Education Facilities

Particulars	Number of Village (% of Population)				
	Available	Not Available	If Not Available (Distance of Nearest Facility)		
			A	B	C
Govt. Primary School	116 (99)	1 (1)	0 (0)	1 (1)	0 (0)
Private Primary School	26 (38)	91 (62)	0 (0)	0 (0)	0 (0)
Govt. Middle School	110 (98)	7 (2)	2 (1)	4 (2)	0 (0)
Private Middle School	19 (31)	98 (69)	0 (0)	1 (0)	0 (0)
Govt. Secondary School	33 (50)	84 (50)	24 (13)	40 (25)	6 (4)
Private Secondary School	19 (30)	98 (70)	4 (2)	2 (1)	0 (0)
Govt. Senior Secondary School	12 (26)	105 (74)	10 (6)	58 (40)	36 (27)
Private Senior Secondary School	2 (4)	115 (96)	0 (0)	0 (0)	0 (0)
Govt. Arts and Science Degree College	4 (10)	113 (90)	6 (3)	34 (24)	70 (61)
Private Arts and Science Degree College	1 (0)	116 (100)	0 (0)	1 (1)	1 (1)
Govt. Engineering College	0 (0)	117 (100)	0 (0)	0 (0)	0 (0)
Private Engineering College	0 (0)	117 (100)	0 (0)	9 (8)	108 (92)
Govt. Medicine College	0 (0)	117 (100)	0 (0)	0 (0)	0 (0)
Private Medicine College	0 (0)	117 (100)	18 (11)	12 (11)	87 (78)
Govt. Management Institute	0 (0)	117 (100)	1 (1)	15 (10)	100 (88)
Private Management Institute	0 (0)	117 (100)	0 (0)	0 (0)	1 (1)
Govt. Polytechnic	0 (0)	117 (100)	1 (1)	15 (14)	89 (71)
Private Polytechnic	0 (0)	117 (100)	0 (0)	0 (0)	12 (14)
Govt. Vocational Training School/ITI	0 (0)	117 (100)	1 (1)	16 (14)	52 (46)
Private Vocational Training School/ITI	6 (13)	111 (87)	4 (2)	17 (10)	21 (14)
Govt. Non Formal Training Centre	0 (0)	117 (100)	1 (1)	14 (13)	58 (51)
Private Non Formal Training Centre	1 (4)	116 (96)	0 (0)	1 (1)	42 (31)
Govt. School For Disabled	0 (0)	117 (100)	0 (0)	12 (10)	95 (75)
Private School For Disabled	0 (0)	117 (100)	0 (0)	0 (0)	10 (15)
Government Others	0 (0)	117 (100)	0 (0)	10 (8)	105 (91)
Private Others	0 (0)	117 (100)	0 (0)	0 (0)	2 (1)

Note : Distance A : Less than 5 km; B : Between 5-10 km; C : 10+ km.; Source : Data Analysis is based on 2011 Census.

DISCLAIMER

The Terms of Use and Disclaimer of Datanet India Private Limited (hereinafter referred to as "Datanet") for use of this analysis report of **Gulbarga Rural Assembly Constituency (Gulbarga Rural Vidhan Sabha)** :-

1. **Assembly Factbook™** is a Registered Trade Mark owned by Datanet.
2. All the maps are sketched and graphical representation only and have not been drawn to the scale and also not to represent the actual geographical area or boundary of the unit.
3. The data for the aforesaid analysis is based on authentic sources and has been culled from the various publications of Census, CSO and NSSO for district and block level data, various central and state government departments, Central & State Elections Commissions and the concerned Returning Officers' releases, Electoral Rolls, Election results and allied publications, internal assessment, surveys, estimates and analysis. Therefore, certain adjustment of data at micro level may have been done to arrive closer to the macro data.
4. Data have been provided on an "As Is" and "As AVAILABLE" basis
5. The colours shown in the maps or diagram and charts of a particular party, alliance or AC are indicative and do not represent them.
6. This publication which includes maps, sheets, graphs and data would be the property under copyright of Datanet only. The user may use these for its internal study, analysis and research purposes. It's public display, re-selling or any commercial uses by the user are not allowed.
7. Datanet has taken due care and caution in compilation and processing of data and allied information, but does not guarantee the accuracy, adequacy or completeness of any information/analysis and will be not responsible for any errors or omissions or for the results obtained from the use of such information/analysis.
8. All the contents for the publication have been culled from various authentic sources and Datanet reasonably believes such sources to be reliable, but does not make any representations, express or implied as to the accuracy or fitness of use of such information. The information or contents of the information/analysis do not constitute advice and should not be relied upon in making (or refraining from making) any decision. Any reliance placed upon the information provided by Datanet is the sole responsibility and strictly at the user's risk.
9. In no event will Datanet be liable for any damages (including, without limitation, damages for loss of business projects, or loss of profits) arising in contract, tort or otherwise from the use of or inability to use any of its contents, or from any action taken (or refrained from being taken) as a result of using the analysis or any of its contents. Datanet its directors, owners, editors, officials, employees, distributor and agents or any associate will not be liable for any errors in the information contained or any consequences arising from the use of the contents of the provided information/analysis.
10. If any provision of these terms and conditions is held invalid or illegal or unenforceable for any reason by any court of competent jurisdiction, such provision shall be severed and the remainder of provisions of the terms and conditions shall continue in full force and effect as if the Term of Use had been executed with the invalid, illegal or unenforceable provision eliminated.
11. If there are any discrepancies in the information provided, please bring it to attention of Datanet for suitable rectification measures.

**Buy Online This Complete Book At
Datanet India eBooks Store**

www.indiastatpublications.com

or go directly at

[http://www.indiastatpublications.com/
Assembly_factbook/Karnataka/Gulbarga/ Gulbarga_Rural](http://www.indiastatpublications.com/Assembly_factbook/Karnataka/Gulbarga/Gulbarga_Rural)



i indiastat**elections**

ISBN : 978-93-5802-042-7



9 789358 102042 7