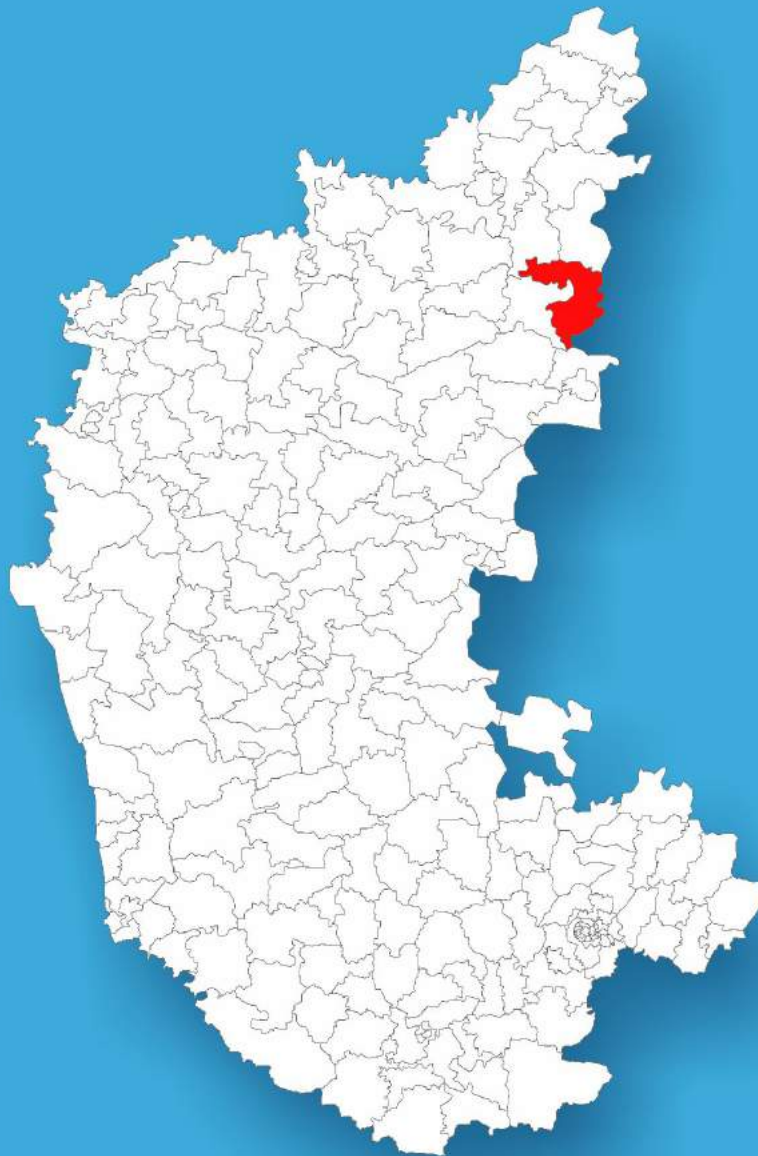




Karnataka

Assembly Factbook™

Gurmitkal Assembly Constituency



Key Electoral Data of Gurmitkal
Assembly Constituency (Vidhan Sabha)

Karnataka

Assembly Factbook™

Gurmitkal Assembly Constituency



Gurmitkal Vidhan Sabha

Editor & Director

Dr. R.K. Thukral

Research Editor

Dr. Shafeeq Rahman

**Compiled, Researched and Published by
Datanet India Pvt. Ltd.**

D-100, 1st Floor,

Okhla Industrial Area, Phase-I,
New Delhi- 110020.

Ph.: 91-11- 43580781-84

Email : support@indiastatpublications.com

Website : www.indiastatelections.com

Online Book Store :

www.indiastatpublications.com

Report No. : AFB/KA-039-0123

ISBN : 978-93-87130-41-8

First Edition : January, 2018

Sixth Updated Edition : January, 2023

Price : Rs. 11500/-

US\$ 310/-

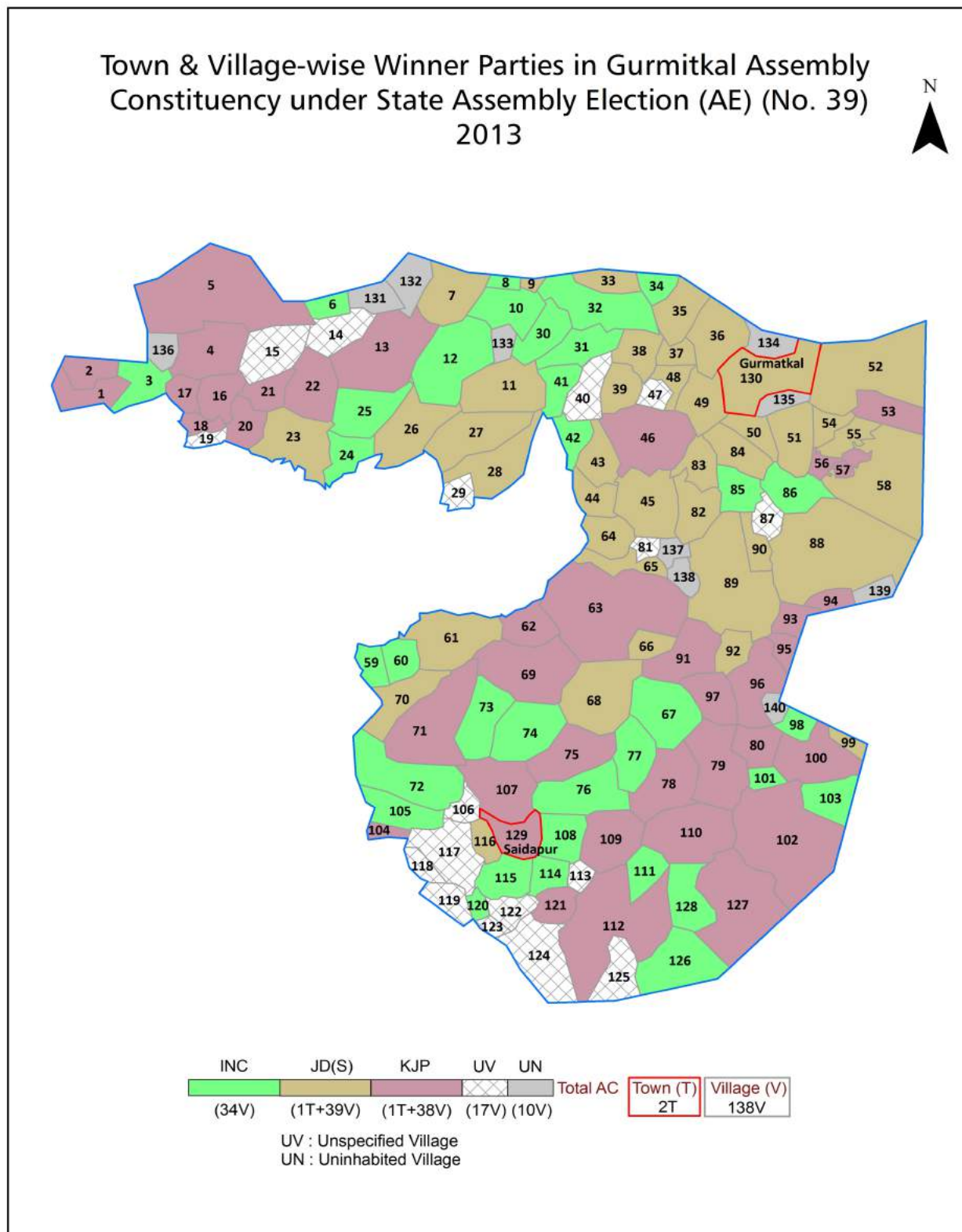
© **Datanet India Pvt. Ltd.**

All rights reserved. No part of this book may be reproduced, stored in a retrieval system or transmitted in any form or by any means, mechanical photocopying, photographing, scanning, recording or otherwise without the prior written permission of the publisher. Please refer to Disclaimer at page no. 201 for the use of this publication.

Printed in India

No.	Particulars	Page No.
	Introduction	
1	Assembly Constituency - (Vidhan Sabha) at a Glance Features of Assembly as per Delimitation Commission of India (2008)	1-2
	Location and Political Maps	
2	Location Map Boundaries of Assembly Constituency - (Vidhan Sabha) in District Boundaries of Assembly Constituency under Parliamentary Constituency - (Lok Sabha) Town & Village-wise Winner Parties- 2019, 2018, 2014, 2013 and 2009	3-10
	Administrative Setup (2011)	
3	District Sub-district Towns Villages Inhabited Villages Uninhabited Villages Village Panchayat Intermediate Panchayat	11-18
	Demographics (2011)	
4	Population Households Rural/Urban Population Towns and Villages by Population Size Sex Ratio (Total & 0-6 Years) Religious Population Social Population Literacy Rate	19-20
	Electoral Features	
5	Important Dates of Last Elections Held Electors by Gender Service Electors Voters Voters Turnout Polling Stations & Average Number of Electors per Polling Station Electors by Age Group Present Elected Representatives	21-26
	Historical Summary Election Results	
6	Vote Share of Major Parties Winning Margin (Number & Percentage) Polarity of Parties Summary Result of Assembly Segment of Parliamentary Elections 2019, 2014, 2009, 2004, 1999 Summary Result of Assembly Elections 2018, 2013, 2008, 2004, 1999, 1994, 1989, 1985, 1983, 1978, 1972, 1967 and 1962	27-48
	Polling Station Level Election Results	
7	Name and Number of Polling Station 2019, 2018, 2014, 2013 and 2009 Polling Station-wise Electors, Voters & Voters Turnout 2019, 2018, 2014, 2013 and 2009 Polling Station wise Elections Results 2019, 2018, 2014, 2013 and 2009	49-181
	Share of Assembly Constituency	
8	Share of Assembly Constituency - (Vidhan Sabha) in State, District and Parliamentary Constituency - (Lok Sabha)	182
	Socio-Economic Amenities (2011)	
9	Access to Administrative Units Agricultural, Manufacturing and Industrial Commodities Demographic Indicators Education Health & Manpower Drinking Water Supply Sanitation Entertainment and Recreations Infrastructure Power Food Allocation Distribution and Marketing of Agriculture Commodities Infrastructure Transport and Road Infrastructure Communication Banking and Financial Services Land Use Irrigation Source	184-198
10	Abbreviation & Sources	199-200
11	Disclaimer	201

Location & Political Map



Administrative Setup

List of Village Panchayat & Intermediate Panchayat (Block) Name - 2011

Village Name	Village Panchayat Name	Intermediate Panchayat Name
Achola	Arkera(B)	Yadgir
Alipur	Alipur	Yadgir
Anpur	Anpur	Yadgir
Anur	Belgunda	Yadgir
Anur(K)	Belgunda	Yadgir
Arkera(B)	Arkera(B)	Yadgir
Ashinal	Ramasamudra	Yadgir
Azalapur	Azalapur	Yadgir
Bachwar	Hattikuni	Yadgir
Badepalli	Azalapur	Yadgir
Badiyal	Badiyal	Yadgir
Balajinagar	Arkera(B)	Yadgir
Balched	Saidapur	Yadgir
Balichakkar	Balichakkar	Yadgir
Bandhalli	Bandhalli	Yadgir
Baswanthpur	Arkera(B)	Yadgir
Belgera	Munderga	Yadgir
Belgunda	Belgunda	Yadgir
Bettadhalli	Chinakhar	Yadgir
Bhimenhalli	Belgunda	Yadgir
Bomraddoddi	Kadechur	Yadgir
Borabanda	Kakalwar	Yadgir
Budur	Kakalwar	Yadgir
Chaler	Azalapur	Yadgir
Chamenhalli	Bandhalli	Yadgir
Chandapur	Kadechur	Yadgir
Chanderki	Chanderki	Yadgir
Chapetla	Chapetla	Yadgir
Chinakhar	Chinakhar	Yadgir

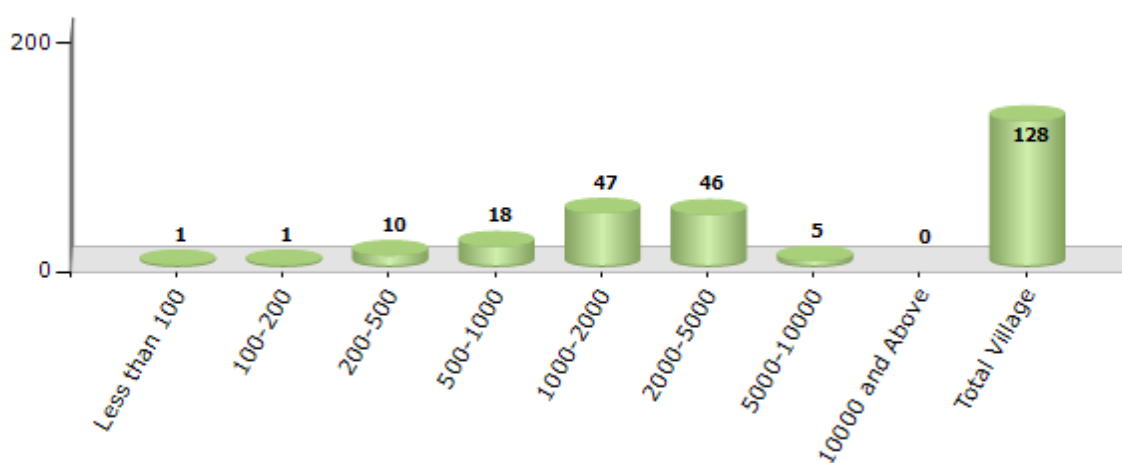
Contd....

Demographic

Number of Villages by Population Size - 2011

Less than 100	100-200	200-500	500-1000	1000-2000	2000-5000	5000-10000	10000 and Above	Total Village
1	1	10	18	47	46	5	0	128

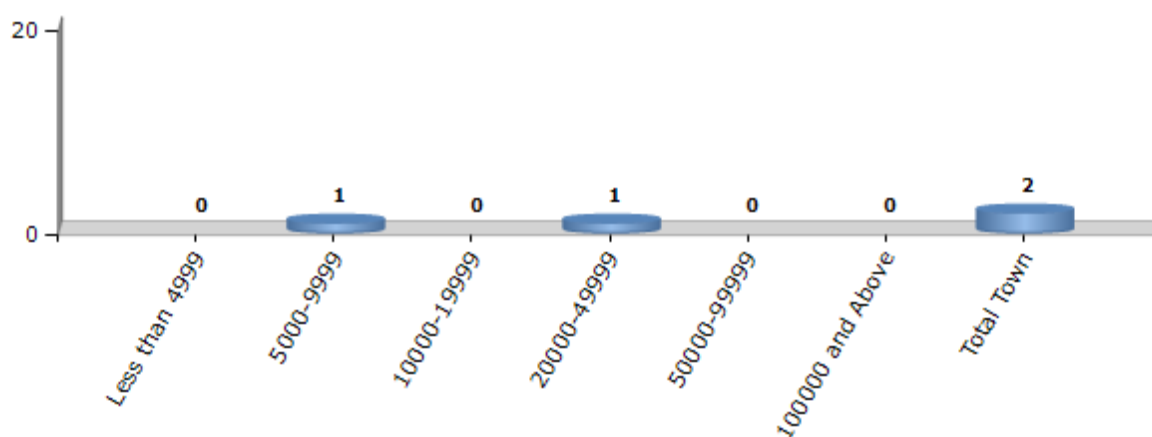
Number of Villages by Population Size - 2011



Number of Towns by Population Size - 2011

Less than 4999	5000-9999	10000-19999	20000-49999	50000-99999	100000 and Above	Total Town
0	1	0	1	0	0	2

Number of Towns by Population Size - 2011



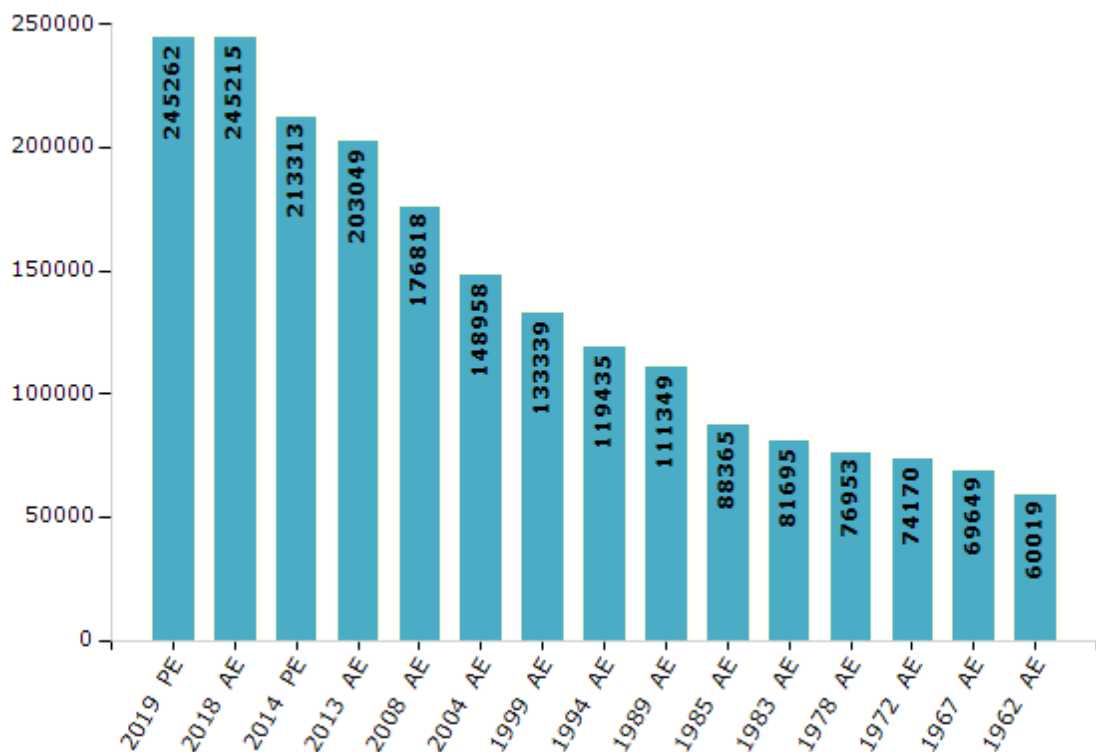
Electoral Features

Electors by Male & Female

Year	Male	Female	Others	Total
2019 PE	122092	123142	28	245262
2018 AE	122321	122866	28	245215
2014 PE	106891	106410	12	213313
2013 AE	101432	101613	4	203049
2009 PE	-	-	-	-
2008 AE	87025	89793	-	176818
2004 PE	-	-	-	-
2004 AE	73446	75512	-	148958
1999 PE	-	-	-	-
1999 AE	65352	67987	-	133339

Year	Male	Female	Others	Total
1994 AE	58657	60778	-	119435
1989 AE	54683	56666	-	111349
1985 AE	42686	45679	-	88365
1983 AE	39839	41856	-	81695
1978 AE	36911	40042	-	76953
1972 AE	37287	36883	-	74170
1967 AE	-	-	-	69649
1962 AE	-	-	-	60019
1957 AE	-	-	-	-

Number of Electors



Note : AE : Assembly Election, PE : Assembly Segment of Parliamentary Election

Historical Summary Election Results

Summary Result of Assembly Election - 2013

Candidate Name	Party	Votes	Votes %
Baburao Chinchanasoor	INC	36051	27.94
Nagana Gouda Kandakura	JD(S)	34401	26.66
Venkatareddy Vishwanathreddy Mudnal	KJP	32362	25.08
Girish Mattennavar	BJP	9795	7.59
Shaik Mehaboob	IND	4432	3.43
Babu Chavhan	BSRCP	1860	1.44
Sathyanarayana Yadav	SP	1277	0.99
Shivalingappa Kinnura	BSP	1211	0.94
Anilkumar	IND	1120	0.87
Sabanna	IND	1087	0.84
Krishna Bhimarao Badigera	IND	953	0.74
Mallikarjun M.Kantimani	IND	895	0.69
Shalini Louis Kori	IND	824	0.64
Sanjivkumar Madival	KMP	804	0.62
Chandrashekhar T. Dasankeri	IND	698	0.54
Dr. Devanand Koli	LJP	645	0.5
P.Kannayya	IND	615	0.48

Polling Station Level Election Results

Number and Name of Polling Stations (PS) (2018)

Number of Polling Stations	Name of Polling Stations	Number of Polling Stations	Name of Polling Stations
1	Anganawadi Building (Hirikeri) Yargol	22	Gram Panchayat Building (Left Wing) Gajarakot
2	Govt. Higher Primary School, Building (Left Wing) Yargol	23	General Training Center Gram Panchayat Building (Right Wing) Gajarakota
3	Anganawadi Building No. 5 Joger Oni Yargol	24	G M P S New Building Right Wing Gajarakot
4	G L P S Gudi Katti Oni Yargol	25	G M P S New Building Left Wing Gajarakot
5	Govt. Higher Primary School, Building (Right Wing) Yargol	26	Govt. Model Primary School, (Left Wing) Gajarakot
6	Grama Panchayat Office Building Yargol	27	Govt. Model Primary School, (Right Wing) Gajarakot
7	Govt. High School, Building (Front Wing) Yargol	28	G H P S School, Building Left Wing Shivapur
8	Govt. Back Word Hostel Building Yargol	29	G H P S School, Building Right Wing Shivapur
9	Govt. Higher Primary School, Building Malkapnalli	30	Govt. Higher Primary School, New Building (Left Wing) Rampur
10	Govt. Higher Primary School, Building (Left Wing) Bachawara	31	Govt. Higher Primary School, New Building (Right Wing) Rampur
11	Govt. Lower Primary School, Building Bachavar New Tanda	32	Govt. Higher Primary School, Building Devarahalli
12	Govt. Higher Primary School, Building Samanapur	33	Govt. Higher Primary School, Building (Right Wing) Kotagera
13	Govt. Higher Primary School, Building Soudagar Tanda	34	Govt. Higher Primary School, Building Left Wing Kotagera
14	Govt. Higher Primary School, Building (Right Wing)	35	Govt. Higher Primary School, Building Middle Wing Kotagera
15	Govt. Higher Primary School, Building (Middle Wing) Motnalli	36	Govt. Higher Primary School, Building (Left Wing) Katagi Shahapur
16	Govt. Higher Primary School, Building (Left Wing) Motnalli	37	Govt. Higher Primary School, Building (Right Wing) Katagi Shahapur
17	Govt. Higher Primary School, Building K.Hosalli	38	Govt. C.R.S. Building Hittikuni
18	Govt. Higher Primary School, Building (Left Wing) Chintagunta	39	Anganawadi Building Hattikuni
19	Govt. Higher Primary School, Building (Right Wing) Chintagunta	40	Govt. Higher Primary School, Building (Right Wing) Govt. Junior College Compound Hattikuni
20	Govt. Higher Primary School, Building M.T.Palli	41	Govt. Higher Primary School, Building (Left Wing) Govt. Junior College Compound Hattikuni
21	Govt. Lower Primary School, Building Siddapur (B)	42	Govt. Higher Primary School, Building Middle Wing Hattikuni

Contd....

Polling Station Level Election Results

Polling Station-wise Votes Secured by Overall Top Five Parties in Gurmitkal Assembly in Assembly Election (AE) under Gulbarga Parliamentary Constituency in Karnataka (2018)

Number of Polling Station	Winner - Nagangouda Kandkur (JD(S))	Runner-up - Baburao Chinchansur (INC)	3rd - Sayibanna (BJP)	4th - Chandra shekar T. Dasankeri (INCP)	5th - K. Somashekar (SUCI)	NOTA	Other	Total Votes Secured
36	224	290	14	5	5	12	11	561
37	239	230	11	5	1	8	10	504
38	299	210	114	4	4	5	15	651
39	203	164	101	4	0	5	5	482
40	255	412	70	11	4	26	31	809
41	200	128	55	7	6	10	21	427
42	216	170	52	8	2	9	16	473
43	189	148	49	9	3	8	19	425
44	206	245	29	2	2	1	7	492
45	149	198	21	0	1	2	3	374
46	141	127	22	4	2	4	66	366
47	294	415	19	4	7	9	6	754
48	305	135	4	3	2	5	9	463
49	180	117	4	2	5	12	4	324
50	90	51	4	0	1	3	3	152
51	30	37	74	2	0	0	7	150
52	183	275	59	4	3	3	10	537
53	303	276	205	12	3	7	16	822
54	83	36	27	1	0	2	1	150
55	273	108	6	5	1	3	5	401
56	246	168	11	9	10	17	19	480
57	105	138	11	2	1	0	3	260
58	226	201	42	1	8	9	10	497
59	134	59	16	2	1	2	12	226
60	266	306	28	1	5	5	6	617
61	350	86	21	3	4	5	8	477
62	296	240	17	9	14	14	22	612
63	69	129	17	3	0	3	6	227
64	178	151	17	5	4	9	10	374
65	169	141	47	3	2	6	15	383
66	149	226	11	2	3	4	1	396
67	172	266	19	3	4	3	12	479
68	13	357	8	0	0	0	1	379
69	500	186	39	3	2	17	5	752
70	497	226	19	2	3	3	6	756

Contd....

Polling Station Level Election Results

Winner, Runner-up and 3rd Party Position & Winning Margin According to Polling Stations in Gurmitkal Assembly in Assembly Election (AE) under Gulbarga Parliamentary Constituency in Karnataka (2018)

Polling Station Number	Winner Party	Winner Votes (%)	Runner-up Party	Runner-up Votes (%)	Winning Margin Votes (%)	Third Party	Third Party Votes (%)	Other Votes (%)
71	JD(S)	416 (48.26)	INC	376 (43.62)	40 (4.64)	BJP	44 (5.1)	26 (3.02)
72	JD(S)	372 (47.69)	INC	357 (45.77)	15 (1.92)	BJP	29 (3.72)	22 (2.82)
73	JD(S)	229 (51)	INC	172 (38.31)	57 (12.69)	BJP	21 (4.68)	27 (6.01)
74	INC	546 (59.93)	JD(S)	297 (32.6)	249 (27.33)	BJP	18 (1.98)	50 (5.49)
75	INC	368 (53.1)	JD(S)	277 (39.97)	91 (13.13)	BJP	22 (3.17)	26 (3.75)
76	JD(S)	421 (60.93)	INC	221 (31.98)	200 (28.95)	BJP	22 (3.18)	27 (3.91)
77	INC	377 (47.3)	JD(S)	364 (45.67)	13 (1.63)	BJP	14 (1.76)	42 (5.27)
78	INC	468 (59.32)	JD(S)	210 (26.62)	258 (32.7)	BJP	92 (11.66)	19 (2.41)
79	INC	380 (55.88)	JD(S)	255 (37.5)	125 (18.38)	BJP	30 (4.41)	15 (2.21)
80	INC	349 (76.2)	JD(S)	79 (17.25)	270 (58.95)	BJP	23 (5.02)	7 (1.53)
81	JD(S)	250 (47.26)	INC	197 (37.24)	53 (10.02)	BJP	64 (12.1)	18 (3.4)
82	INC	218 (53.3)	JD(S)	158 (38.63)	60 (14.67)	BJP	21 (5.13)	12 (2.93)
83	INC	160 (80)	JD(S)	40 (20)	120 (60)	BJP	0 (0)	0 (0)
84	INC	331 (48.53)	JD(S)	311 (45.6)	20 (2.93)	BJP	22 (3.23)	18 (2.64)
85	INC	310 (58.82)	JD(S)	163 (30.93)	147 (27.89)	BJP	28 (5.31)	26 (4.93)
86	INC	218 (46.78)	JD(S)	147 (31.55)	71 (15.23)	BJP	70 (15.02)	31 (6.65)
87	JD(S)	368 (61.33)	INC	206 (34.33)	162 (27)	BJP	9 (1.5)	17 (2.83)
88	JD(S)	274 (50.09)	INC	258 (47.17)	16 (2.92)	BJP	8 (1.46)	7 (1.28)
89	INC	203 (50.88)	JD(S)	172 (43.11)	31 (7.77)	BJP	10 (2.51)	14 (3.51)
90	JD(S)	222 (74.75)	INC	46 (15.49)	176 (59.26)	SUCI	7 (2.36)	22 (7.41)
91	JD(S)	337 (50)	INC	294 (43.62)	43 (6.38)	BJP	20 (2.97)	23 (3.41)
92	JD(S)	405 (55.25)	INC	267 (36.43)	138 (18.82)	BJP	27 (3.68)	34 (4.64)
93	JD(S)	481 (62.96)	INC	209 (27.36)	272 (35.6)	BJP	17 (2.23)	57 (7.46)
94	JD(S)	392 (78.4)	INC	87 (17.4)	305 (61)	BJP	10 (2)	11 (2.2)
95	JD(S)	439 (55.85)	INC	249 (31.68)	190 (24.17)	BJP	40 (5.09)	58 (7.38)
96	JD(S)	343 (53.59)	INC	220 (34.38)	123 (19.21)	BJP	28 (4.38)	49 (7.66)
97	JD(S)	534 (63.12)	INC	258 (30.5)	276 (32.62)	BJP	28 (3.31)	26 (3.07)
98	JD(S)	390 (59.27)	INC	198 (30.09)	192 (29.18)	BJP	38 (5.78)	32 (4.86)
99	JD(S)	407 (64.81)	INC	167 (26.59)	240 (38.22)	BJP	22 (3.5)	32 (5.1)
100	JD(S)	263 (98.87)	INC	3 (1.13)	260 (97.74)	BJP	0 (0)	0 (0)
101	JD(S)	477 (63.77)	INC	211 (28.21)	266 (35.56)	BJP	30 (4.01)	30 (4.01)
102	JD(S)	313 (66.45)	INC	119 (25.27)	194 (41.18)	BJP	17 (3.61)	22 (4.67)
103	JD(S)	154 (66.38)	INC	36 (15.52)	118 (50.86)	BJP	18 (7.76)	24 (10.34)
104	JD(S)	379 (53.01)	INC	266 (37.2)	113 (15.81)	BJP	45 (6.29)	25 (3.5)
105	JD(S)	254 (51.42)	INC	213 (43.12)	41 (8.3)	BJP	11 (2.23)	16 (3.24)

Contd....

Socio-Economic Amenities - Rural

Access to Education Facilities

Particulars	Number of Village (% of Population)				
	Available	Not Available	If Not Available (Distance of Nearest Facility)		
			A	B	C
Govt. Primary School	119 (97)	9 (3)	9 (3)	0 (0)	0 (0)
Private Primary School	7 (13)	121 (87)	0 (0)	0 (0)	0 (0)
Govt. Middle School	97 (90)	31 (10)	14 (5)	16 (5)	0 (0)
Private Middle School	2 (6)	126 (94)	0 (0)	1 (0)	0 (0)
Govt. Secondary School	23 (34)	105 (66)	35 (23)	42 (25)	28 (18)
Private Secondary School	2 (6)	126 (94)	0 (0)	0 (0)	0 (0)
Govt. Senior Secondary School	3 (5)	125 (95)	4 (3)	32 (25)	55 (44)
Private Senior Secondary School	1 (0)	127 (100)	6 (4)	13 (7)	14 (11)
Govt. Arts and Science Degree College	0 (0)	128 (100)	12 (10)	28 (19)	73 (61)
Private Arts and Science Degree College	0 (0)	128 (100)	5 (3)	0 (0)	10 (8)
Govt. Engineering College	0 (0)	128 (100)	0 (0)	1 (1)	44 (27)
Private Engineering College	0 (0)	128 (100)	0 (0)	2 (1)	81 (71)
Govt. Medicine College	0 (0)	128 (100)	4 (3)	11 (6)	26 (16)
Private Medicine College	0 (0)	128 (100)	12 (9)	9 (10)	66 (56)
Govt. Management Institute	0 (0)	128 (100)	0 (0)	6 (7)	110 (83)
Private Management Institute	0 (0)	128 (100)	0 (0)	0 (0)	0 (0)
Govt. Polytechnic	0 (0)	128 (100)	0 (0)	10 (8)	38 (26)
Private Polytechnic	0 (0)	128 (100)	2 (2)	11 (8)	67 (55)
Govt. Vocational Training School/ITI	0 (0)	128 (100)	0 (0)	6 (6)	39 (26)
Private Vocational Training School/ITI	0 (0)	128 (100)	2 (2)	17 (14)	64 (53)
Govt. Non Formal Training Centre	0 (0)	128 (100)	1 (2)	8 (6)	62 (43)
Private Non Formal Training Centre	0 (0)	128 (100)	1 (1)	13 (11)	43 (38)
Govt. School For Disabled	0 (0)	128 (100)	0 (0)	1 (1)	74 (54)
Private School For Disabled	0 (0)	128 (100)	0 (0)	0 (0)	53 (45)
Government Others	3 (4)	125 (96)	5 (3)	6 (2)	65 (47)
Private Others	0 (0)	128 (100)	0 (0)	1 (1)	48 (43)

Note : Distance A : Less than 5 km; B : Between 5-10 km; C : 10+ km.; Source : Data Analysis is based on 2011 Census.

DISCLAIMER

The Terms of Use and Disclaimer of Datanet India Private Limited (hereinafter referred to as "Datanet") for use of this analysis report of **Gurmitkal Assembly Constituency (Gurmitkal Vidhan Sabha)** :-

1. **Assembly Factbook™** is a Registered Trade Mark owned by Datanet.
2. All the maps are sketched and graphical representation only and have not been drawn to the scale and also not to represent the actual geographical area or boundary of the unit.
3. The data for the aforesaid analysis is based on authentic sources and has been culled from the various publications of Census, CSO and NSSO for district and block level data, various central and state government departments, Central & State Elections Commissions and the concerned Returning Officers' releases, Electoral Rolls, Election results and allied publications, internal assessment, surveys, estimates and analysis. Therefore, certain adjustment of data at micro level may have been done to arrive closer to the macro data.
4. Data have been provided on an "As Is" and "As AVAILABLE" basis
5. The colours shown in the maps or diagram and charts of a particular party, alliance or AC are indicative and do not represent them.
6. This publication which includes maps, sheets, graphs and data would be the property under copyright of Datanet only. The user may use these for its internal study, analysis and research purposes. It's public display, re-selling or any commercial uses by the user are not allowed.
7. Datanet has taken due care and caution in compilation and processing of data and allied information, but does not guarantee the accuracy, adequacy or completeness of any information/analysis and will be not responsible for any errors or omissions or for the results obtained from the use of such information/analysis.
8. All the contents for the publication have been culled from various authentic sources and Datanet reasonably believes such sources to be reliable, but does not make any representations, express or implied as to the accuracy or fitness of use of such information. The information or contents of the information/analysis do not constitute advice and should not be relied upon in making (or refraining from making) any decision. Any reliance placed upon the information provided by Datanet is the sole responsibility and strictly at the user's risk.
9. In no event will Datanet be liable for any damages (including, without limitation, damages for loss of business projects, or loss of profits) arising in contract, tort or otherwise from the use of or inability to use any of its contents, or from any action taken (or refrained from being taken) as a result of using the analysis or any of its contents. Datanet its directors, owners, editors, officials, employees, distributor and agents or any associate will not be liable for any errors in the information contained or any consequences arising from the use of the contents of the provided information/analysis.
10. If any provision of these terms and conditions is held invalid or illegal or unenforceable for any reason by any court of competent jurisdiction, such provision shall be severed and the remainder of provisions of the terms and conditions shall continue in full force and effect as if the Term of Use had been executed with the invalid, illegal or unenforceable provision eliminated.
11. If there are any discrepancies in the information provided, please bring it to attention of Datanet for suitable rectification measures.

**Buy Online This Complete Book At
Datanet India eBooks Store**

www.indiastatpublications.com

or go directly at

**[http://www.indiastatpublications.com/
Assembly_factbook/Karnataka/Gulbarga/ Gurmitkal](http://www.indiastatpublications.com/Assembly_factbook/Karnataka/Gulbarga/Gurmitkal)**

 **indiastat**elections

ISBN : 978-93-87130-41-8



9 789387 130418