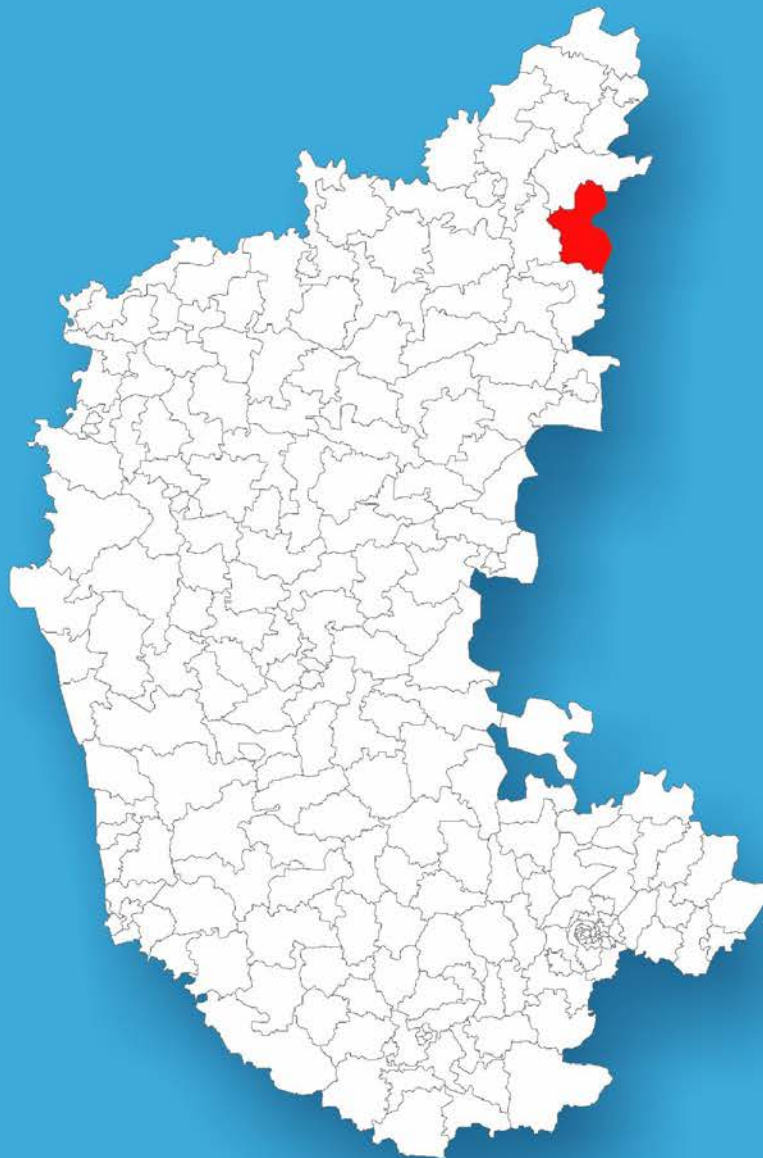




Karnataka

# Assembly Factbook™

Sedam Assembly Constituency



Key Electoral Data of Sedam  
Assembly Constituency (Vidhan Sabha)

Karnataka  
**Assembly Factbook**<sup>TM</sup>  
Sedam Assembly Constituency



Sedam Vidhan Sabha

**Editor & Director**

Dr. R.K. Thukral

**Research Editor**

Dr. Shafeeq Rahman

**Compiled, Researched and Published by  
Datanet India Pvt. Ltd.**

D-100, 1st Floor,

Okhla Industrial Area, Phase-I,

New Delhi- 110020.

Ph.: 91-11- 43580781-84

Email : support@india-stat-publications.com

Website : <http://www.india-statelections.com>

**Online Book Store :**

[www.india-stat-publications.com](http://www.india-stat-publications.com)

**Report No. :** AFB/KA-041-0124

**ISBN :** 978-93-5802-071-7

**First Edition :** January, 2018

**Seventh Updated Edition :** January, 2024

**Price :** Rs.11500/-

US\$ 310

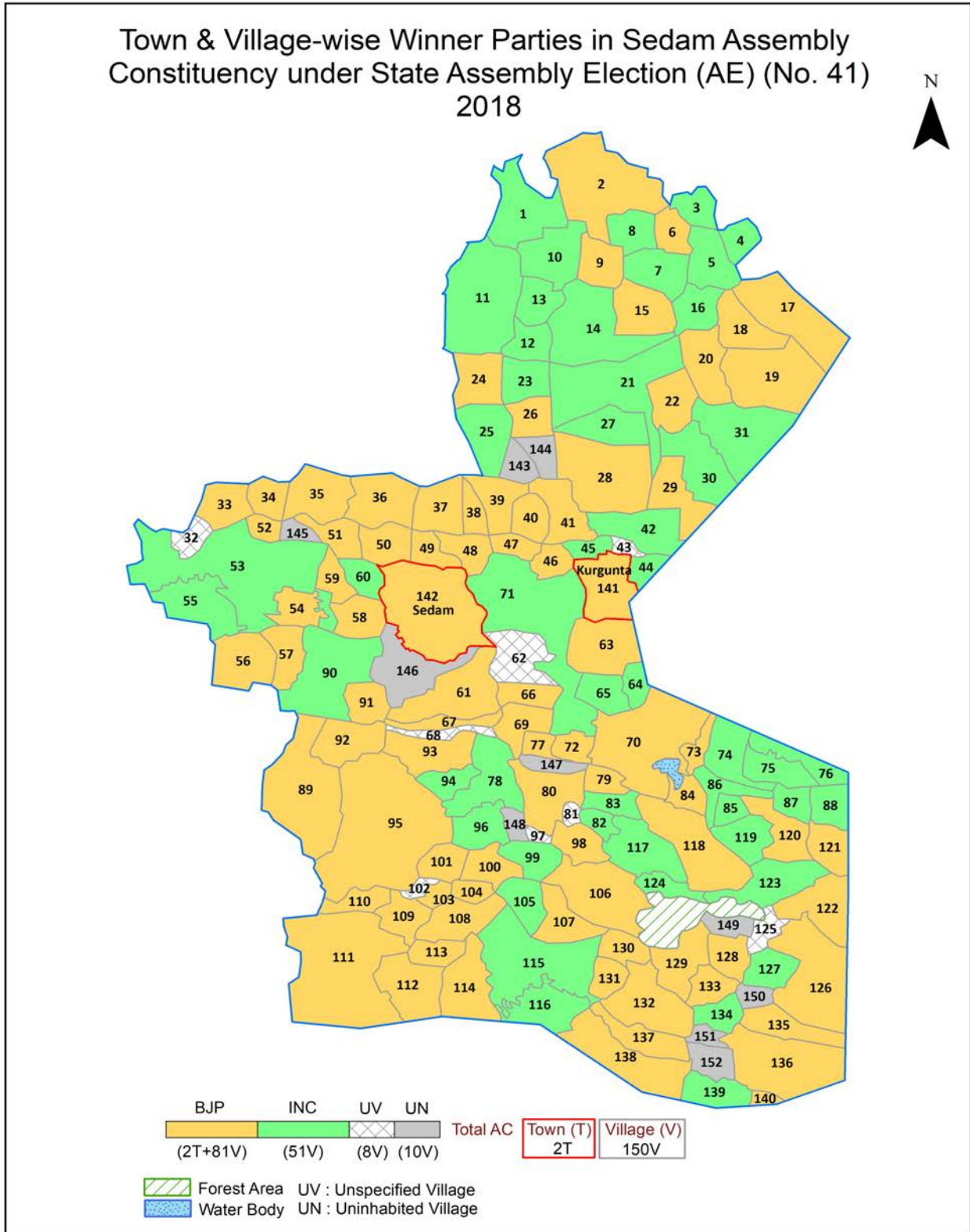
**© Datanet India Pvt. Ltd.**

All rights reserved. No part of this book may be reproduced, stored in a retrieval system or transmitted in any form or by any means, mechanical photocopying, photographing, scanning, recording or otherwise without the prior written permission of the publisher. Please refer to Disclaimer at page no. 224 for the use of this publication.

Printed in India

No.	Particulars	Page No.
	<b>Introduction</b>	
1	Assembly Constituency - (Vidhan Sabha) at a Glance   Features of Assembly as per Delimitation Commission of India (2008)	1-2
	<b>Location and Political Maps</b>	
2	Location Map   Boundaries of Assembly Constituency - (Vidhan Sabha) in District   Boundaries of Assembly Constituency under Parliamentary Constituency - (Lok Sabha)   Town & Village-wise Winner Parties- 2023, 2019, 2018, 2014, 2013 and 2009	3-11
	<b>Administrative Setup (2011)</b>	
3	District   Sub-district   Towns   Villages   Inhabited Villages   Uninhabited Villages   Village Panchayat   Intermediate Panchayat	12-19
	<b>Demographics (2011)</b>	
4	Population   Households   Rural/Urban Population   Towns and Villages by Population Size   Sex Ratio (Total & 0-6 Years)   Religious Population   Social Population   Literacy Rate	20-21
	<b>Electoral Features</b>	
5	Important Dates of Last Elections Held   Electors by Gender   Service Electors   Voters   Voters Turnout   Polling Stations & Average Number of Electors per Polling Station   Electors by Age Group   Present Elected Representatives	22-27
	<b>Historical Summary Election Results</b>	
6	Vote Share of Major Parties   Winning Margin (Number & Percentage)   Polarity of Parties   Summary Result of Assembly Segment of Parliamentary Elections 2019, 2014, 2009, 2004 and 1999   Summary Result of Assembly Elections 2023, 2018, 2013, 2008, 2004, 1999, 1994, 1989, 1985, 1983, 1978, 1972, 1967, 1962 and 1957	28-51
	<b>Polling Station Level Election Results</b>	
7	Name and Number of Polling Station 2023, 2019, 2018, 2014, 2013 and 2009   Polling Station-wise Electors, Voters & Voters Turnout 2023, 2019, 2018, 2014, 2013 and 2009   Polling Station wise Elections Results 2023, 2019, 2018, 2014, 2013 and 2009	52-204
	<b>Share of Assembly Constituency</b>	
8	Share of Assembly Constituency - (Vidhan Sabha) in State, District and Parliamentary Constituency - (Lok Sabha)	205
	<b>Socio-Economic Amenities (2011)</b>	
9	Access to Administrative Units   Agricultural, Manufacturing and Industrial Commodities   Demographic Indicators   Education   Health & Manpower   Drinking Water Supply   Sanitation   Entertainment and Recreations Infrastructure   Power   Food Allocation Distribution and Marketing of Agriculture Commodities Infrastructure   Transport and Road Infrastructure   Communication   Banking and Financial Services   Land Use   Irrigation Source	207-221
10	<b>Abbreviation &amp; Sources</b>	222-223
11	<b>Disclaimer</b>	224

Location & Political Map



## Administrative Setup

### List of Village Panchayat & Intermediate Panchayat (Block) Name - 2011

Village Name	Village Panchayat Name	Intermediate Panchayat Name
Adki	Adki	Sedam
Allhalli	Udgi	Sedam
Amarwadi	Ranjole	Sedam
Anantapur	Ribbanpalli	Sedam
Arebommanhalli	Neelhalli	Sedam
Bannur	Lingampalli	Sedam
Batgera(B)	Batgera(B)	Sedam
Batgera(K)	Batgera(K)	Sedam
Bedagpalli	Anwar	Chincholi
Beeranhalli	Neelhalli	Sedam
Benkanhalli	Kerolli	Chincholi
Benkanhalli	Kodla	Sedam
Bhaktampalli	Anwar	Chincholi
Bhantanahalli	Kerolli	Chincholi
Bhimnagar	Malkhed	Sedam
Bhootpur	Gadikeshwar	Chincholi
Bhutpur	Ranjole	Sedam
Bibhalli	Kukunda	Sedam
Biderched	Adki	Sedam
Bijjanhalli	Neelhalli	Sedam
Bilkal	Dugnoor	Sedam
Bomdepalli	Lingampalli	Sedam
Buragpalli	Itkal	Sedam
Burugpalli	Karachkhed	Chincholi
Chandapur	Medak	Sedam
Chatarsal	Karachkhed	Chincholi
Chintpalli	Gadikeshwar	Chincholi
Chitkanpalli	Ranjole	Sedam
Devnoor	Dugnoor	Sedam

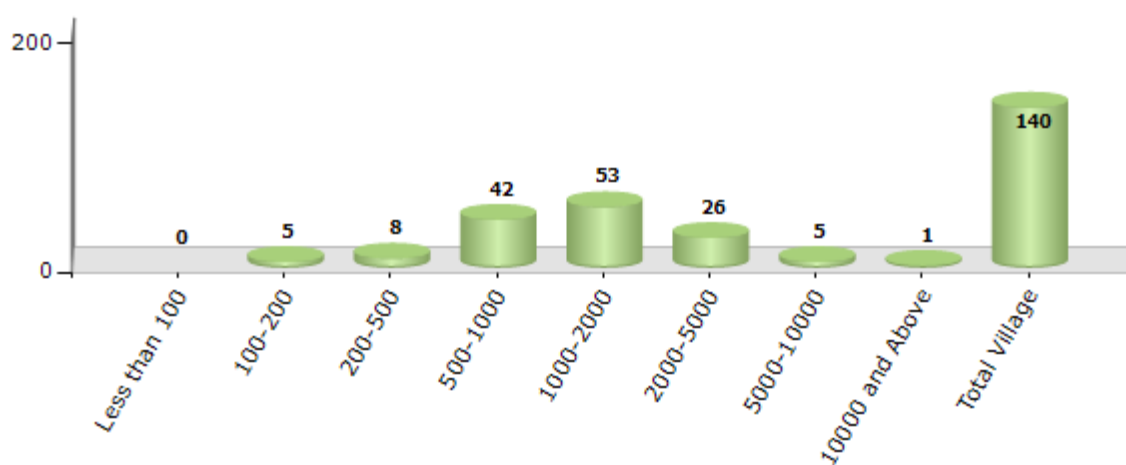
Contd....

## Demographic

### Number of Villages by Population Size - 2011

Less than 100	100-200	200-500	500-1000	1000-2000	2000-5000	5000-10000	10000 and Above	Total Village
0	5	8	42	53	26	5	1	140

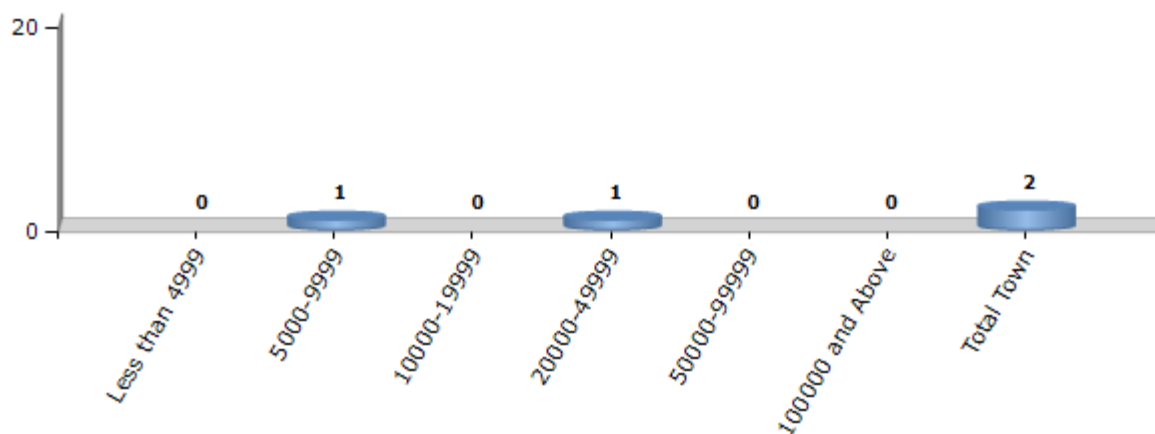
Number of Villages by Population Size - 2011



### Number of Towns by Population Size - 2011

Less than 4999	5000-9999	10000-19999	20000-49999	50000-99999	100000 and Above	Total Town
0	1	0	1	0	0	2

Number of Towns by Population Size - 2011

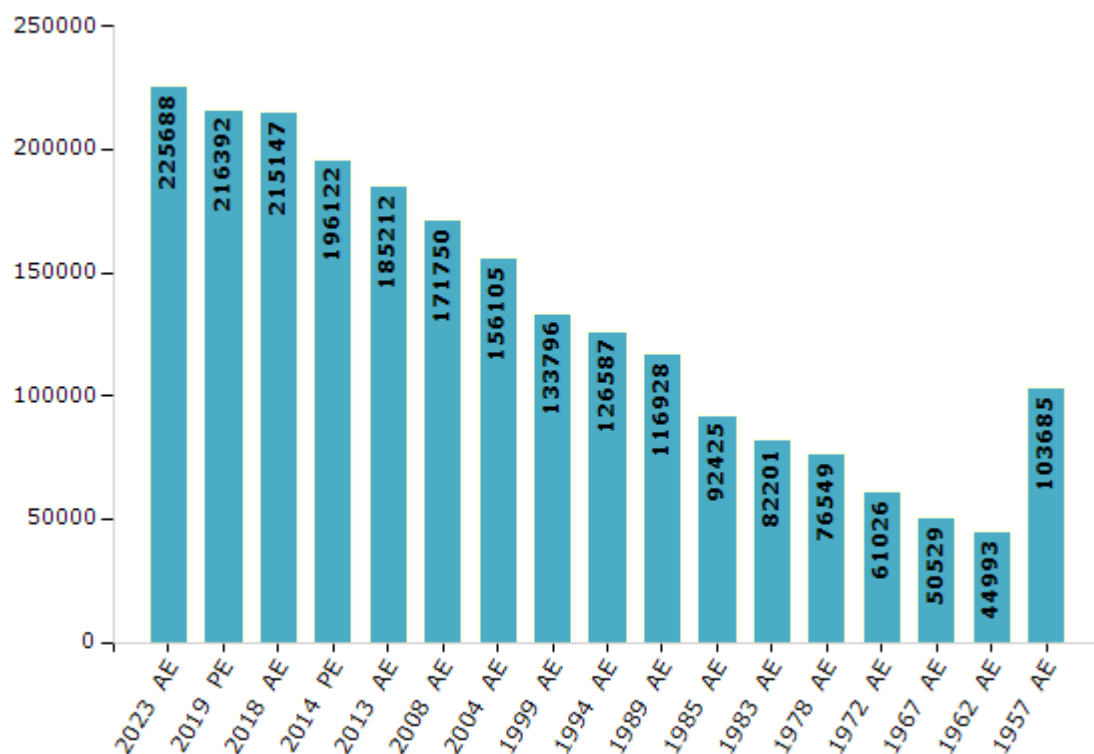


## Electoral Features

### Electors by Male & Female

Year	Male	Female	Others	Total	Year	Male	Female	Others	Total
2023 AE	111572	114086	30	225688	1999 AE	65343	68453	-	133796
2019 PE	107222	109142	28	216392	1994 AE	62099	64488	-	126587
2018 AE	106468	108652	27	215147	1989 AE	57487	59441	-	116928
2014 PE	98174	97930	18	196122	1985 AE	44328	48097	-	92425
2013 AE	92613	92588	11	185212	1983 AE	39659	42542	-	82201
2009 PE	-	-	-	-	1978 AE	36793	39756	-	76549
2008 AE	84820	86930	-	171750	1972 AE	29967	31059	-	61026
2004 PE	-	-	-	-	1967 AE	-	-	-	50529
2004 AE	76387	79718	-	156105	1962 AE	-	-	-	44993
1999 PE	-	-	-	-	1957 AE	-	-	-	103685

Number of Electors



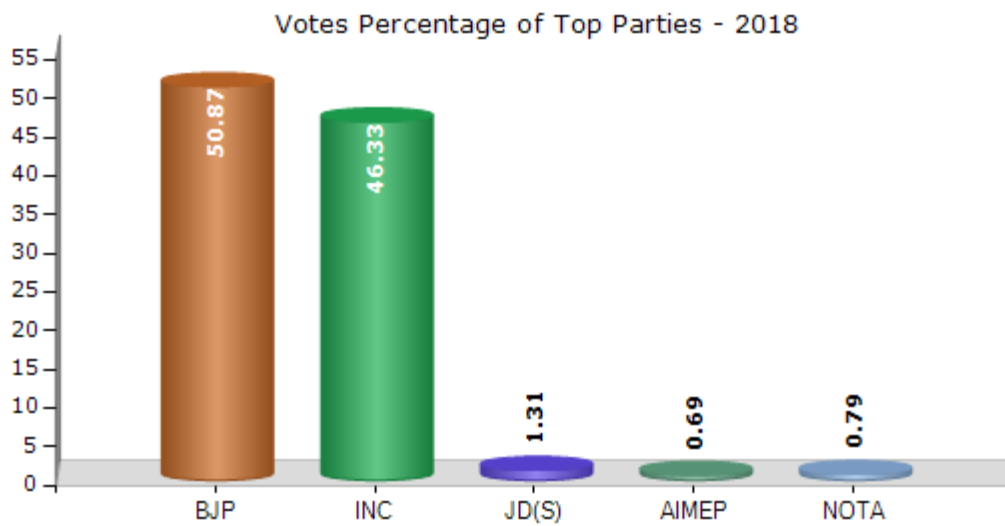
Note : AE : Assembly Election, PE : Assembly Segment of Parliamentary Election



## Historical Summary Election Results

### Summary Result of Assembly Election - 2018

Candidate Name	Party	Votes	Votes %
Rajkumar Patil	BJP	80668	50.87
Dr. Sharan Prakash Rudrappa Patil	INC	73468	46.33
Sunita Mahantesh Talawar Malkhed	JD(S)	2075	1.31
Rekha Dayanand Hulasagud	AIMEP	1099	0.69
	NOTA	1260	0.79



## Polling Station Level Election Results

### Number and Name of Polling Stations (PS) (2023)

Number of Polling Stations	Name of Polling Stations	Number of Polling Stations	Name of Polling Stations
1	Government Junior Primary School Building Pardar Motakpalli	22	Government Junior Primary School Building Kondampalli
2	Nammur Senior Primary School Building (East Side) Sulepeth	23	Government Senior Primary School Building Right Side Gadikeshwar
3	Nammur Senior Primary School Building (West Side) Sulepeth	24	Government Senior Primary School Building Left Side Gadikeshwar
4	Nammur Senior Primary School Building (North Side) Sulepeth	25	Govt Senior Primary School Building Pakshima Part Gadkeshwar
5	Village Panchayat Building Pakshima Part Sulepeth	26	Government Senior Urdu Primary School Building Gadikeshwar Gadkeshwar
6	Gram Panchayat Building South Side Sulepeth	27	Government Senior Primary School Building (Right Side) Kerolli
7	Nammura Kanya Senior Primary School Building (Right Side) Sulepeth	28	Government Senior Primary School Building (Left Side) Kerolli
8	Nammura Kanya Senior Primary School Building (Left Side) Sulepeth	29	Govt Junior Primary School Building Bhanthalli
9	Government Senior Primary School Building (South Side) Hode Birnalli	30	Govt Junior Primary School Benaknalli
10	Government Senior Primary School Building (East Side) Hode Birnalli	31	Government Senior Primary School Building Left Side Karchkhed
11	Government Senior Primary School Building Right Side Kupnoor	32	Government Senior Primary School Building Right Side Karchkhed
12	Government Senior Primary School Building Left Side Kupnoor	33	Govt Junior Primary School Building Chatrasal
13	Government Junior Primary School Building Penchampalli	34	Government Senior Primary School Building Raikod
14	Government Senior Primary School Building Yakapur	35	Government Senior Primary School Building Bhootpur
15	Government Senior Primary School Building Bedagpalli	36	Aided High School Building (Right Side) Nidagunda
16	Government Senior Primary School Building Ramteerth	37	Aided High School Building (Left Side) Nidagunda
17	Government Senior Primary School Building Garagpalli	38	Government Senior Primary School Building (Right Side) Nidagunda
18	Government Senior Primary School Building Irragpalli	39	Government Senior Primary School Building (Left Side) Nidagunda
19	Anganwadi Office Building Burugpalli	40	Gram Panchayat Office Building Nidagunda
20	Anganwadi Office Building Ganapur Ganapur	41	Govt Junior Primary School Building Venkatapur (N)
21	Government Junior Primary School Building Bhaktampalli	42	Govt Junior Primary School Building Chinthpalli

Contd....

## Polling Station Level Election Results

### Polling Station-wise Votes Secured by Overall Top Five Parties in Sedam Assembly in Assembly Election (AE) under Gulbarga Parliamentary Constituency in Karnataka (2023)

Number of Polling Station	Winner - Dr. Sharanprakash Rudrappa Patil (INC)	Runner-up - Rajkumar Patil Telkur (BJP)	3rd - Balraj Guttedar (JD(S))	4th - G. Lalles Reddy (KRPP)	5th - Shankar Bandi Sulepeth (AAP)	NOTA	Other	Total Votes Secured
36	329	234	37	24	0	1	11	636
37	245	261	41	27	2	2	8	586
38	444	167	105	17	6	0	4	743
39	338	132	116	11	3	6	9	615
40	506	230	97	16	6	1	20	876
41	192	196	70	30	4	1	8	501
42	430	312	132	11	9	6	21	921
43	508	448	69	14	2	6	15	1062
44	308	189	60	20	2	1	2	582
45	528	133	136	16	9	1	18	841
46	289	114	135	15	8	2	11	574
47	390	251	24	3	9	0	10	687
48	256	265	65	11	6	4	14	621
49	217	204	45	11	2	3	7	489
50	272	128	8	54	3	2	6	473
51	455	326	91	13	2	3	9	899
52	433	285	131	6	4	1	1	861
53	217	156	151	13	5	0	14	556
54	291	99	146	3	3	3	18	563
55	463	246	69	4	2	3	14	801
56	242	77	22	6	1	0	4	352
57	206	194	243	13	5	2	10	673
58	179	118	89	25	1	0	3	415
59	512	506	19	16	5	3	20	1081
60	625	327	58	18	3	2	11	1044
61	516	208	25	25	1	3	11	789
62	275	266	31	15	1	2	6	596
63	242	115	7	11	2	0	2	379
64	291	273	28	7	2	1	5	607
65	232	206	17	8	5	3	5	476
66	195	148	74	16	7	0	2	442
67	510	349	21	12	4	1	5	902
68	308	205	18	0	5	0	4	540
69	407	188	16	44	3	1	13	672
70	391	191	84	31	6	1	6	710

Contd....

## Polling Station Level Election Results

**Winner, Runner-up and 3rd Party Position & Winning Margin According to Polling Stations in Sedam Assembly in Assembly Election (AE) under Gulbarga Parliamentary Constituency in Karnataka (2023)**

Polling Station Number	Winner Party	Winner Votes (%)	Runner-up Party	Runner-up Votes (%)	Winning Margin Votes (%)	Third Party	Third Party Votes (%)	Other Votes (%)
71	INC	242 (45.4)	BJP	170 (31.89)	72 (13.51)	JD(S)	66 (12.38)	55 (10.32)
72	INC	377 (46.49)	BJP	245 (30.21)	132 (16.28)	JD(S)	121 (14.92)	68 (8.38)
73	INC	511 (53.17)	BJP	271 (28.2)	240 (24.97)	JD(S)	100 (10.41)	79 (8.22)
74	INC	279 (49.03)	BJP	146 (25.66)	133 (23.37)	JD(S)	115 (20.21)	29 (5.1)
75	INC	407 (62.04)	BJP	118 (17.99)	289 (44.05)	JD(S)	67 (10.21)	64 (9.76)
76	INC	364 (52.07)	BJP	166 (23.75)	198 (28.32)	JD(S)	130 (18.6)	39 (5.58)
77	INC	304 (49.75)	JD(S)	119 (19.48)	185 (30.27)	BJP	106 (17.35)	82 (13.42)
78	INC	369 (56.34)	BJP	216 (32.98)	153 (23.36)	JD(S)	44 (6.72)	26 (3.97)
79	JD(S)	150 (38.86)	INC	135 (34.97)	15 (3.89)	BJP	73 (18.91)	28 (7.25)
80	INC	399 (46.83)	BJP	313 (36.74)	86 (10.09)	JD(S)	99 (11.62)	41 (4.81)
81	INC	478 (62.24)	BJP	160 (20.83)	318 (41.41)	JD(S)	101 (13.15)	29 (3.78)
82	INC	129 (45.74)	BJP	108 (38.3)	21 (7.44)	JD(S)	39 (13.83)	6 (2.13)
83	BJP	146 (43.84)	INC	137 (41.14)	9 (2.7)	JD(S)	41 (12.31)	9 (2.7)
84	INC	344 (58.6)	BJP	132 (22.49)	212 (36.11)	JD(S)	95 (16.18)	16 (2.73)
85	INC	281 (53.73)	BJP	111 (21.22)	170 (32.51)	JD(S)	106 (20.27)	25 (4.78)
86	INC	294 (57.42)	BJP	127 (24.8)	167 (32.62)	JD(S)	76 (14.84)	15 (2.93)
87	INC	444 (59.2)	BJP	225 (30)	219 (29.2)	JD(S)	50 (6.67)	31 (4.13)
88	INC	250 (54.47)	BJP	178 (38.78)	72 (15.69)	JD(S)	26 (5.66)	5 (1.09)
89	INC	398 (58.7)	BJP	154 (22.71)	244 (35.99)	JD(S)	98 (14.45)	28 (4.13)
90	INC	303 (54.4)	JD(S)	131 (23.52)	172 (30.88)	BJP	103 (18.49)	20 (3.59)
91	INC	271 (55.88)	BJP	110 (22.68)	161 (33.2)	JD(S)	94 (19.38)	10 (2.06)
92	BJP	339 (42.91)	INC	333 (42.15)	6 (0.76)	JD(S)	104 (13.16)	14 (1.77)
93	BJP	247 (47.96)	INC	186 (36.12)	61 (11.84)	JD(S)	69 (13.4)	13 (2.52)
94	INC	406 (63.94)	BJP	120 (18.9)	286 (45.04)	JD(S)	99 (15.59)	10 (1.57)
95	INC	326 (53.36)	BJP	202 (33.06)	124 (20.3)	JD(S)	66 (10.8)	17 (2.78)
96	INC	404 (44.49)	BJP	344 (37.89)	60 (6.6)	JD(S)	129 (14.21)	31 (3.41)
97	INC	519 (73.1)	BJP	116 (16.34)	403 (56.76)	JD(S)	63 (8.87)	12 (1.69)
98	INC	329 (55.2)	BJP	190 (31.88)	139 (23.32)	JD(S)	62 (10.4)	15 (2.52)
99	INC	403 (48.26)	BJP	267 (31.98)	136 (16.28)	JD(S)	123 (14.73)	42 (5.03)
100	INC	300 (45.11)	BJP	270 (40.6)	30 (4.51)	JD(S)	76 (11.43)	19 (2.86)
101	INC	220 (54.73)	BJP	100 (24.88)	120 (29.85)	JD(S)	68 (16.92)	14 (3.48)
102	INC	482 (55.66)	BJP	199 (22.98)	283 (32.68)	JD(S)	136 (15.7)	49 (5.66)
103	INC	347 (59.72)	BJP	173 (29.78)	174 (29.94)	JD(S)	38 (6.54)	23 (3.96)
104	INC	449 (86.35)	JD(S)	44 (8.46)	405 (77.89)	BJP	12 (2.31)	15 (2.88)
105	INC	358 (80.81)	JD(S)	45 (10.16)	313 (70.65)	BJP	31 (7)	9 (2.03)

Contd....

## Socio-Economic Amenities - Rural

### Access to Education Facilities

Particulars	Number of Village (% of Population)				
	Available	Not Available	If Not Available (Distance of Nearest Facility)		
			A	B	C
Govt. Primary School	140 (100)	0 (0)	0 (0)	0 (0)	0 (0)
Private Primary School	16 (30)	124 (70)	0 (0)	0 (0)	0 (0)
Govt. Middle School	120 (93)	20 (7)	12 (5)	8 (2)	0 (0)
Private Middle School	11 (26)	129 (74)	0 (0)	0 (0)	0 (0)
Govt. Secondary School	35 (49)	105 (51)	53 (25)	33 (16)	18 (9)
Private Secondary School	8 (18)	132 (82)	0 (0)	0 (0)	0 (0)
Govt. Senior Secondary School	11 (24)	129 (76)	18 (8)	51 (28)	57 (38)
Private Senior Secondary School	1 (4)	139 (96)	1 (0)	2 (1)	0 (0)
Govt. Arts and Science Degree College	2 (4)	138 (96)	3 (2)	32 (21)	97 (68)
Private Arts and Science Degree College	0 (0)	140 (100)	0 (0)	1 (1)	5 (5)
Govt. Engineering College	0 (0)	140 (100)	0 (0)	0 (0)	0 (0)
Private Engineering College	0 (0)	140 (100)	0 (0)	0 (0)	140 (100)
Govt. Medicine College	0 (0)	140 (100)	0 (0)	0 (0)	0 (0)
Private Medicine College	0 (0)	140 (100)	1 (1)	40 (26)	99 (73)
Govt. Management Institute	0 (0)	140 (100)	0 (0)	0 (0)	135 (97)
Private Management Institute	0 (0)	140 (100)	0 (0)	0 (0)	0 (0)
Govt. Polytechnic	0 (0)	140 (100)	1 (1)	26 (17)	96 (73)
Private Polytechnic	0 (0)	140 (100)	0 (0)	3 (2)	14 (7)
Govt. Vocational Training School/ITI	0 (0)	140 (100)	4 (1)	29 (19)	86 (64)
Private Vocational Training School/ITI	3 (6)	137 (94)	1 (1)	5 (3)	12 (6)
Govt. Non Formal Training Centre	0 (0)	140 (100)	0 (0)	25 (16)	98 (74)
Private Non Formal Training Centre	0 (0)	140 (100)	1 (1)	4 (3)	12 (6)
Govt. School For Disabled	0 (0)	140 (100)	1 (1)	3 (4)	130 (92)
Private School For Disabled	0 (0)	140 (100)	0 (0)	0 (0)	6 (4)
Government Others	0 (0)	140 (100)	0 (0)	4 (3)	136 (97)
Private Others	0 (0)	140 (100)	0 (0)	0 (0)	0 (0)

Note : Distance A : Less than 5 km; B : Between 5-10 km; C : 10+ km.; Source : Data Analysis is based on 2011 Census.

## DISCLAIMER

The Terms of Use and Disclaimer of Datanet India Private Limited (hereinafter referred to as "Datanet") for use of this analysis report of **Sedam Assembly Constituency (Sedam Vidhan Sabha)** :-

1. **Assembly Factbook™** is a Registered Trade Mark owned by Datanet.
2. All the maps are sketched and graphical representation only and have not been drawn to the scale and also not to represent the actual geographical area or boundary of the unit.
3. The data for the aforesaid analysis is based on authentic sources and has been culled from the various publications of Census, CSO and NSSO for district and block level data, various central and state government departments, Central & State Elections Commissions and the concerned Returning Officers' releases, Electoral Rolls, Election results and allied publications, internal assessment, surveys, estimates and analysis. Therefore, certain adjustment of data at micro level may have been done to arrive closer to the macro data.
4. Data have been provided on an "As Is" and "As AVAILABLE" basis
5. The colours shown in the maps or diagram and charts of a particular party, alliance or AC are indicative and do not represent them.
6. This publication which includes maps, sheets, graphs and data would be the property under copyright of Datanet only. The user may use these for its internal study, analysis and research purposes. It's public display, re-selling or any commercial uses by the user are not allowed.
7. Datanet has taken due care and caution in compilation and processing of data and allied information, but does not guarantee the accuracy, adequacy or completeness of any information/analysis and will be not responsible for any errors or omissions or for the results obtained from the use of such information/analysis.
8. All the contents for the publication have been culled from various authentic sources and Datanet reasonably believes such sources to be reliable, but does not make any representations, express or implied as to the accuracy or fitness of use of such information. The information or contents of the information/analysis do not constitute advice and should not be relied upon in making (or refraining from making) any decision. Any reliance placed upon the information provided by Datanet is the sole responsibility and strictly at the user's risk.
9. In no event will Datanet be liable for any damages (including, without limitation, damages for loss of business projects, or loss of profits) arising in contract, tort or otherwise from the use of or inability to use any of its contents, or from any action taken (or refrained from being taken) as a result of using the analysis or any of its contents. Datanet its directors, owners, editors, officials, employees, distributor and agents or any associate will not be liable for any errors in the information contained or any consequences arising from the use of the contents of the provided information/analysis.
10. If any provision of these terms and conditions is held invalid or illegal or unenforceable for any reason by any court of competent jurisdiction, such provision shall be severed and the remainder of provisions of the terms and conditions shall continue in full force and effect as if the Term of Use had been executed with the invalid, illegal or unenforceable provision eliminated.
11. If there are any discrepancies in the information provided, please bring it to attention of Datanet for suitable rectification measures.

**Buy Online This Complete Book At**  
**Datanet India eBooks Store**

[www.indiastatpublications.com](http://www.indiastatpublications.com)

or go directly at

[http://www.indiastatpublications.com/  
Assembly\\_factbook/Karnataka/Gulbarga/ Sedam](http://www.indiastatpublications.com/Assembly_factbook/Karnataka/Gulbarga/Sedam)

 **india**stat**elections**

ISBN : 978-93-5802-071-7



9 789358 020717