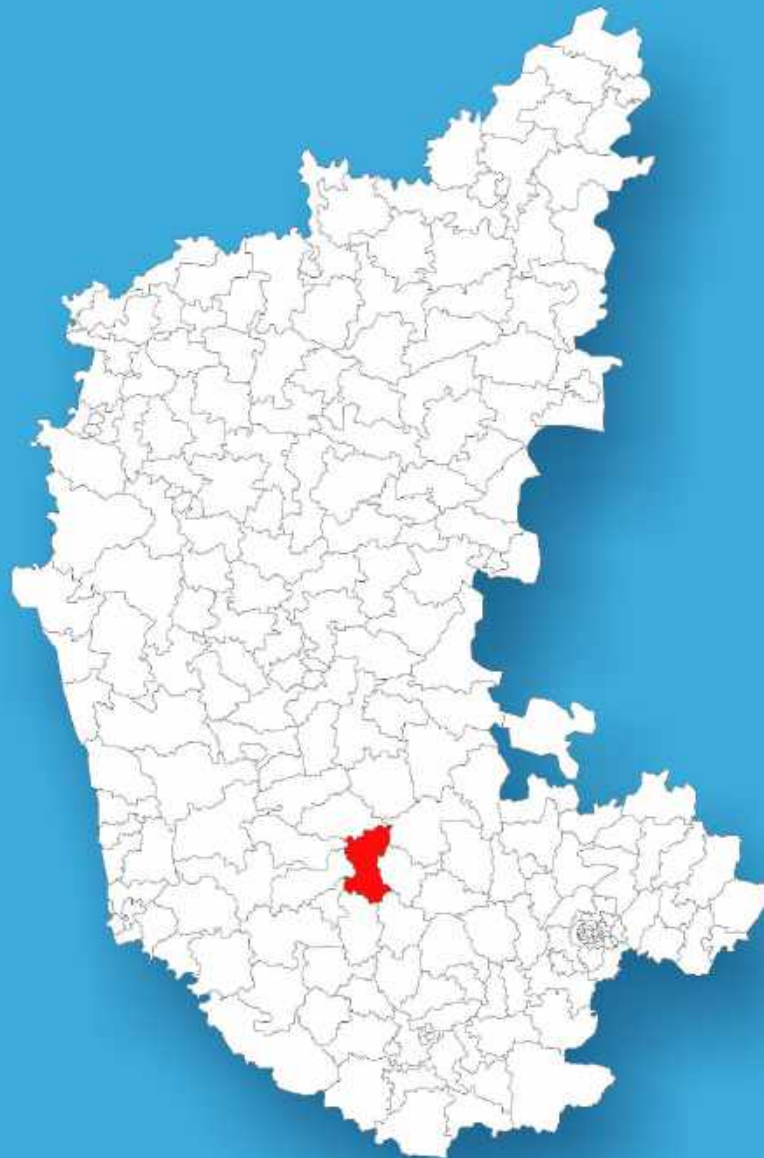




Karnataka

# Assembly Factbook™

Arsikere Assembly Constituency



Key Electoral Data of Arsikere  
Assembly Constituency (Vidhan Sabha)

Karnataka  
**Assembly Factbook**<sup>TM</sup>  
Arsikere Assembly Constituency



Arsikere Vidhan Sabha

**Editor & Director**

Dr. R.K. Thukral

**Research Editor**

Dr. Shafeeq Rahman

**Compiled, Researched and Published by  
Datanet India Pvt. Ltd.**

D-100, 1st Floor,

Okhla Industrial Area, Phase-I,

New Delhi- 110020.

Ph.: 91-11- 43580781-84

Email : support@india-stat-publications.com

Website : <http://www.india-statelections.com>

**Online Book Store :**

[www.india-stat-publications.com](http://www.india-stat-publications.com)

**Report No. :** AFB/KA-194-0125

**ISBN :** 978-93-5802-083-0

**First Edition :** January, 2018

**Eighth Updated Edition :** January, 2025

**Price :** Rs.11500/-

US\$ 310

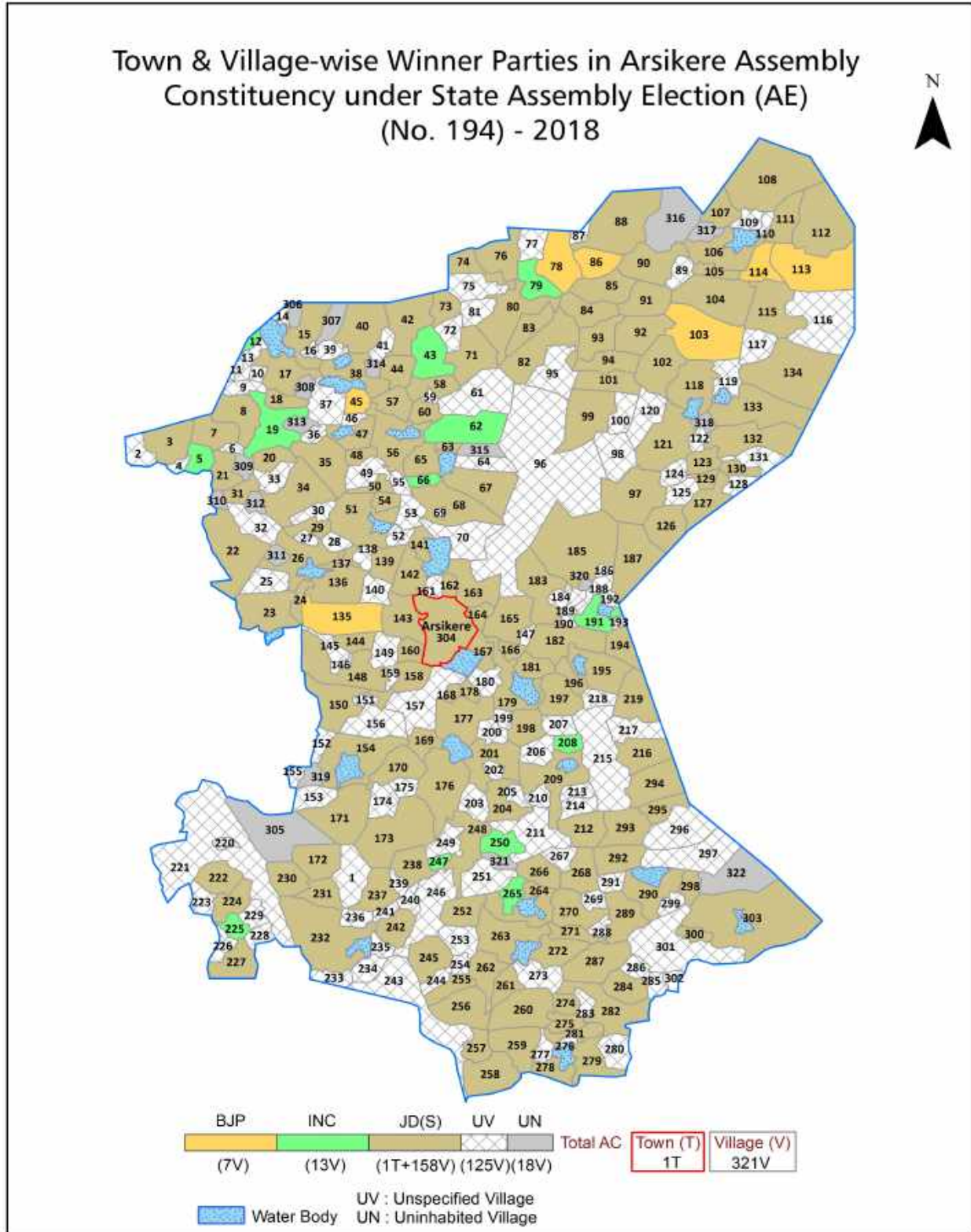
**© Datanet India Pvt. Ltd.**

All rights reserved. No part of this book may be reproduced, stored in a retrieval system or transmitted in any form or by any means, mechanical photocopying, photographing, scanning, recording or otherwise without the prior written permission of the publisher. Please refer to Disclaimer at page no. 246 for the use of this publication.

Printed in India

No.	Particulars	Page No.
	<b>Introduction</b>	
1	Assembly Constituency - (Vidhan Sabha) at a Glance   Features of Assembly as per Delimitation Commission of India (2008)	1-2
	<b>Location and Political Maps</b>	
2	Location Map   Boundaries of Assembly Constituency - (Vidhan Sabha) in District   Boundaries of Assembly Constituency under Parliamentary Constituency - (Lok Sabha)   Town & Village-wise Winner Parties- 2024, 2023, 2019, 2018, 2014, 2013 and 2009	3-11
	<b>Administrative Setup (2011)</b>	
3	District   Sub-district   Towns   Villages   Inhabited Villages   Uninhabited Villages   Village Panchayat   Intermediate Panchayat	12-27
	<b>Demographics (2011)</b>	
4	Population   Households   Rural/Urban Population   Towns and Villages by Population Size   Sex Ratio (Total & 0-6 Years)   Religious Population   Social Population   Literacy Rate	28-29
	<b>Electoral Features</b>	
5	Important Dates of Last Elections Held   Electors by Gender   Service Electors   Voters   Voters Turnout   Polling Stations & Average Number of Electors per Polling Station   Electors by Age Group   Present Elected Representatives	30-35
	<b>Historical Summary Election Results</b>	
6	Vote Share of Major Parties   Winning Margin (Number & Percentage)   Polarity of Parties   Summary Result of Assembly Segment of Parliamentary Elections 2024, 2019, 2014, 2009, 2004 and 1999   Summary Result of Assembly Elections 2023, 2018, 2013, 2008, 2004, 1999, 1994, 1989, 1985, 1983, 1978, 1972, 1967, 1962 and 1957	36-59
	<b>Polling Station Level Election Results</b>	
7	Name and Number of Polling Station 2024, 2023, 2019, 2018, 2014, 2013 and 2009   Polling Station-wise Electors, Voters & Voters Turnout 2024, 2023, 2019, 2018, 2014, 2013 and 2009   Polling Station wise Elections Results 2024, 2023, 2019, 2018, 2014, 2013 and 2009	60-226
	<b>Share of Assembly Constituency</b>	
8	Share of Assembly Constituency - (Vidhan Sabha) in State, District and Parliamentary Constituency - (Lok Sabha)	227
	<b>Socio-Economic Amenities (2011)</b>	
9	Access to Administrative Units   Agricultural, Manufacturing and Industrial Commodities   Demographic Indicators   Education   Health & Manpower   Drinking Water Supply   Sanitation   Entertainment and Recreations Infrastructure   Power   Food Allocation Distribution and Marketing of Agriculture Commodities Infrastructure   Transport and Road Infrastructure   Communication   Banking and Financial Services   Land Use   Irrigation Source	229-243
10	<b>Abbreviation &amp; Sources</b>	244-245
11	<b>Disclaimer</b>	246

Location & Political Map



## Administrative Setup

### List of Village Panchayat & Intermediate Panchayat (Block) Name - 2011

Village Name	Village Panchayat Name	Intermediate Panchayat Name
Karlahalli	Dummenahalli	Arsikere
Kasuvanahalli	Kanakatte	Arsikere
Kasuvanahalli	Kamasamudra	Arsikere
Katikere	Jajur	Arsikere
Kellangere	Thalalur	Arsikere
Kempasagara	Puralehalli	Arsikere
Kenchanahalli	Kachighatta	Arsikere
Kenchenahalli	Dummenahalli	Arsikere
Kenkere	Kenkere	Arsikere
Kenkerekhalli	Kachighatta	Arsikere
Kittanakere	Shankaranahalli	Arsikere
Kodihalli	Thalalur	Arsikere
Kommaraghatta	Kuruvanka	Arsikere
Kondavagilu	Puralehalli	Arsikere
Kondenalu	Kondenalu	Arsikere
Korenahalli	Kachighatta	Arsikere
Adihalli	Dummenahalli	Arsikere
Adihalli	Bageshpura	Arsikere
Kudukundi	Chogachagere	Arsikere
Kumbaraghatta	Shankaranahalli	Arsikere
Kunighattahalli	Thalalur	Arsikere
Kurubarahalli	Kuruvanka	Arsikere
Aggunda	Aggunda	Arsikere
Agrahara	Kachighatta	Arsikere
Kuruvanka	Kuruvanka	Arsikere
Kyathanahalli	Narasipura	Arsikere
Ahamedpura	Kallugundi	Arsikere
Ajjanahalli	Belagumba	Arsikere
Lalanakere	Lalanakere	Arsikere

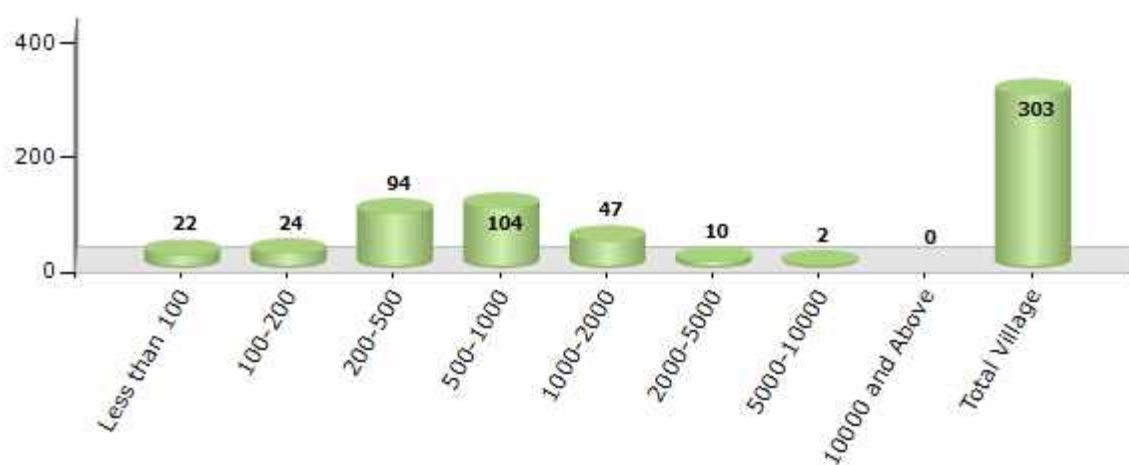
Contd....

## Demographic

### Number of Villages by Population Size - 2011

Less than 100	100-200	200-500	500-1000	1000-2000	2000-5000	5000-10000	10000 and Above	Total Village
22	24	94	104	47	10	2	0	303

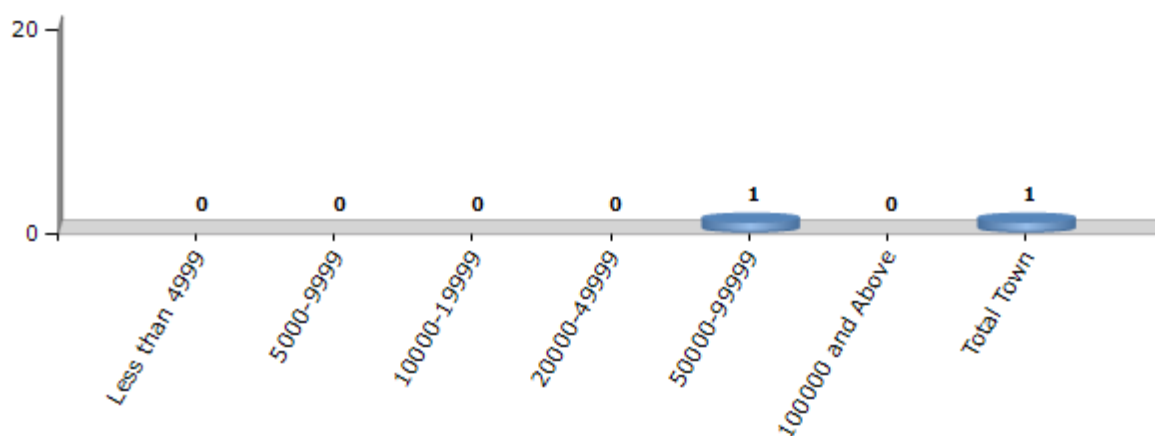
Number of Villages by Population Size - 2011



### Number of Towns by Population Size - 2011

Less than 4999	5000-9999	10000-19999	20000-49999	50000-99999	100000 and Above	Total Town
0	0	0	0	1	0	1

Number of Towns by Population Size - 2011

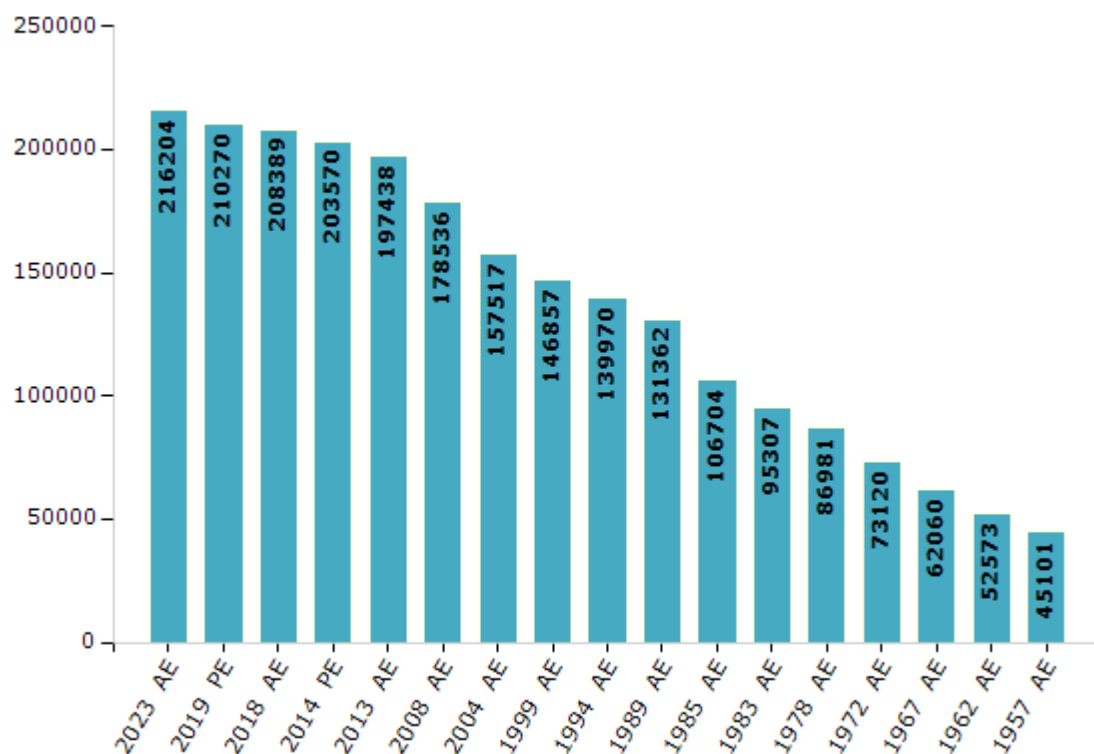


## Electoral Features

### Electors by Male & Female

Year	Male	Female	Others	Total	Year	Male	Female	Others	Total
2023 AE	107614	108585	5	216204	1999 AE	72846	74011	-	146857
2019 PE	105571	104691	8	210270	1994 AE	70619	69351	-	139970
2018 AE	104977	103405	7	208389	1989 AE	68957	62405	-	131362
2014 PE	101840	101706	24	203570	1985 AE	54802	51902	-	106704
2013 AE	99021	98402	15	197438	1983 AE	48056	47251	-	95307
2009 PE	-	-	-	-	1978 AE	44992	41989	-	86981
2008 AE	89847	88689	-	178536	1972 AE	39851	33269	-	73120
2004 PE	-	-	-	-	1967 AE	-	-	-	62060
2004 AE	78319	79198	-	157517	1962 AE	-	-	-	52573
1999 PE	-	-	-	-	1957 AE	-	-	-	45101

Number of Electors



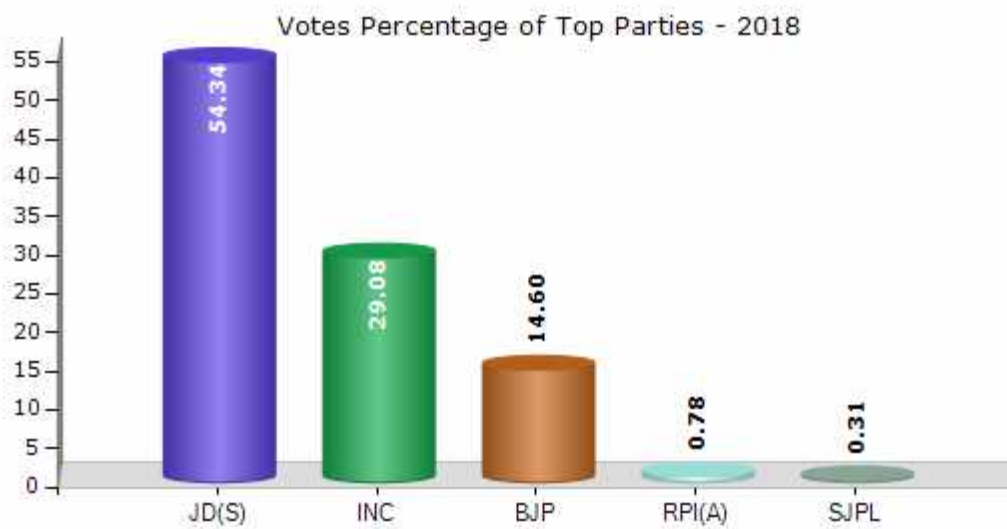
Note : AE : Assembly Election, PE : Assembly Segment of Parliamentary Election



## Historical Summary Election Results

### Summary Result of Assembly Election - 2018

Candidate Name	Party	Votes	Votes %
K.M Shivalinge Gowda	JD(S)	93986	54.34
G.B.Shashidhara	INC	50297	29.08
G. Mariswamy	BJP	25258	14.6
N.C Chandrashekara	RPI(A)	1354	0.78
Jagadisha C.B	SJPL	539	0.31
Shaheen	AIMEP	446	0.26
	NOTA	1079	0.62



## Polling Station Level Election Results

### Number and Name of Polling Stations (PS) (2023)

Number of Polling Stations	Name of Polling Stations	Number of Polling Stations	Name of Polling Stations
1	Government Senior Primary School, Kangurbarahatti	22	Government Senior Primary School, Satanagere
2	Government Senior Primary School, Tondiganahalli	23	Government Junior Primary School, Magenahalli
3	Government Higher Primary School, Shanegere	24	Government Junior Primary School, Honnakatta
4	Government Junior Primary School, Thippaghatta	25	Government Senior Primary School, Hirisadarahalli
5	Government Junior Primary School, Ganjeegere.	26	Gram Panchayat Office, Narseepur
6	Government Senior Primary School, G.Hosahalli	27	Govt Senior Primary School, Katanahalli
7	Government Junior Primary School, Arehalli	28	Govt Senior Primary School, Haralakatta
8	Government Senior Primary School, Nagasamudra	29	Government Junior Primary School, Mannuwaddarhatti
9	Government Higher Primary School, Shankaranahalli (Garudanagiri)	30	Government Senior Primary School, Soppinahalli
10	Government Senior Primary School, Kallusadarahalli	31	Government Junior Primary School, Chikkondihalli
11	Government Junior Primary School, Gollarhatti	32	Government Senior Primary School, Dibburu
12	Government Junior Primary School, Kardeehalli	33	Government Senior Primary School, Donanakatte
13	Govt Junior Primary School, Kardeehalli Waddarahatti	34	Govt Senior Primary School, Bommasamudra
14	Government Higher Primary School, Ahmedpur	35	Government Junior Primary School, Bennegundihalli
15	Government Higher Primary School, Kalgundi	36	Government Senior Primary School, Shankaranahalli
16	Govt Senior Primary School, Valehalli	37	Government Junior Primary School, Maddarahalli
17	Government Junior Primary School, M. Gollarahalli	38	Government Senior Primary School, Kadalamage
18	Govt Senior Primary School, Narasipur	39	Government Senior Primary School, Kittanakere
19	Government Junior Primary School, Someshettyhalli	40	Government Higher Primary School, Madalu
20	Government Senior Primary School, Kankatte-2	41	Government Senior Primary School, P.Hosahalli
21	Government Senior Primary School, Kanakette-1	42	Gram Panchayat Office, Madalu

Contd....

## Polling Station Level Election Results

### Polling Station-wise Votes Secured by Overall Top Five Parties in Arsikere Assembly in Assembly Election (AE) under Hassan Parliamentary Constituency in Karnataka (2023)

Number of Polling Station	Winner - K.M. Shivalinge Gowda (INC)	Runner-up - N.R. Santhosh (JD(S))	3rd - G.V.T. Basavaraja (BJP)	4th - Naveena S.K. (Shanegere Naveen) (UPJP)	5th - Umesh Belagumba (KRS)	NOTA	Other	Total Votes Secured
36	263	433	34	7	5	2	6	750
37	210	242	22	5	0	1	4	484
38	226	380	25	1	2	0	1	635
39	236	314	23	1	3	1	4	582
40	122	394	32	5	2	1	0	556
41	128	311	10	0	2	0	1	452
42	322	472	38	12	2	3	3	852
43	256	259	16	2	2	1	8	544
44	233	654	63	5	7	4	11	977
45	531	329	35	10	1	3	5	914
46	420	314	19	2	2	2	8	767
47	534	387	23	4	2	1	12	963
48	384	609	23	5	2	1	2	1026
49	380	332	17	4	2	0	3	738
50	311	179	2	1	2	2	1	498
51	222	326	11	4	2	2	5	572
52	246	393	9	0	1	2	4	655
53	669	200	14	1	5	3	6	898
54	593	450	22	3	6	3	4	1081
55	291	361	18	0	2	2	3	677
56	105	256	32	3	2	0	3	401
57	98	324	13	3	1	1	5	445
58	190	571	12	5	6	1	3	788
59	225	155	54	2	4	1	2	443
60	127	274	46	2	0	2	6	457
61	121	190	29	2	4	0	3	349
62	517	304	22	1	2	4	3	853
63	71	261	12	2	1	0	3	350
64	365	456	30	2	6	2	4	865
65	269	212	4	4	5	1	4	499
66	149	234	60	2	3	6	2	456
67	395	165	10	4	2	1	3	580
68	426	538	83	11	10	5	6	1079
69	685	30	17	1	3	4	10	750
70	168	169	11	0	1	1	4	354

Contd....

## Polling Station Level Election Results

### Winner, Runner-up and 3rd Party Position & Winning Margin According to Polling Stations in Arsikere Assembly in Assembly Election (AE) under Hassan Parliamentary Constituency in Karnataka (2023)

Polling Station Number	Winner Party	Winner Votes (%)	Runner-up Party	Runner-up Votes (%)	Winning Margin Votes (%)	Third Party	Third Party Votes (%)	Other Votes (%)
71	INC	629 (82.33)	JD(S)	120 (15.71)	509 (66.62)	BJP	14 (1.83)	1 (0.13)
72	INC	385 (73.9)	JD(S)	110 (21.11)	275 (52.79)	BJP	19 (3.65)	7 (1.34)
73	INC	198 (50.64)	JD(S)	142 (36.32)	56 (14.32)	BJP	43 (11)	8 (2.05)
74	INC	513 (79.29)	JD(S)	99 (15.3)	414 (63.99)	BJP	27 (4.17)	8 (1.24)
75	INC	348 (74.2)	JD(S)	88 (18.76)	260 (55.44)	BJP	27 (5.76)	6 (1.28)
76	INC	418 (70.73)	JD(S)	142 (24.03)	276 (46.7)	BJP	21 (3.55)	10 (1.69)
77	INC	364 (58.43)	JD(S)	190 (30.5)	174 (27.93)	BJP	57 (9.15)	12 (1.93)
78	INC	407 (51.78)	JD(S)	259 (32.95)	148 (18.83)	BJP	111 (14.12)	9 (1.15)
79	INC	248 (63.59)	JD(S)	98 (25.13)	150 (38.46)	BJP	27 (6.92)	17 (4.36)
80	INC	307 (73.27)	JD(S)	97 (23.15)	210 (50.12)	BJP	9 (2.15)	6 (1.43)
81	INC	430 (62.59)	JD(S)	219 (31.88)	211 (30.71)	BJP	14 (2.04)	24 (3.49)
82	INC	445 (61.04)	JD(S)	240 (32.92)	205 (28.12)	BJP	23 (3.16)	21 (2.88)
83	INC	381 (52.05)	JD(S)	241 (32.92)	140 (19.13)	BJP	96 (13.11)	14 (1.91)
84	JD(S)	189 (48.96)	INC	155 (40.16)	34 (8.8)	BJP	34 (8.81)	8 (2.07)
85	INC	296 (60.78)	JD(S)	165 (33.88)	131 (26.9)	BJP	19 (3.9)	7 (1.44)
86	INC	332 (50.53)	JD(S)	268 (40.79)	64 (9.74)	BJP	39 (5.94)	18 (2.74)
87	JD(S)	220 (52.26)	INC	122 (28.98)	98 (23.28)	BJP	72 (17.1)	7 (1.66)
88	INC	469 (54.6)	JD(S)	367 (42.72)	102 (11.88)	BJP	14 (1.63)	9 (1.05)
89	JD(S)	345 (51.8)	INC	302 (45.35)	43 (6.45)	BJP	15 (2.25)	4 (0.6)
90	JD(S)	465 (50.27)	INC	406 (43.89)	59 (6.38)	BJP	36 (3.89)	18 (1.95)
91	INC	607 (54.88)	JD(S)	421 (38.07)	186 (16.81)	BJP	49 (4.43)	29 (2.62)
92	INC	526 (65.83)	JD(S)	250 (31.29)	276 (34.54)	BJP	14 (1.75)	9 (1.13)
93	JD(S)	331 (58.17)	INC	188 (33.04)	143 (25.13)	BJP	41 (7.21)	9 (1.58)
94	INC	376 (64.05)	JD(S)	171 (29.13)	205 (34.92)	BJP	28 (4.77)	12 (2.04)
95	JD(S)	467 (67.98)	INC	176 (25.62)	291 (42.36)	BJP	36 (5.24)	8 (1.16)
96	INC	470 (54.21)	JD(S)	363 (41.87)	107 (12.34)	BJP	25 (2.88)	9 (1.04)
97	JD(S)	259 (49.9)	INC	227 (43.74)	32 (6.16)	BJP	23 (4.43)	10 (1.93)
98	JD(S)	389 (63.15)	INC	200 (32.47)	189 (30.68)	BJP	19 (3.08)	8 (1.3)
99	JD(S)	289 (50.97)	INC	262 (46.21)	27 (4.76)	BJP	8 (1.41)	8 (1.41)
100	JD(S)	333 (53.19)	INC	262 (41.85)	71 (11.34)	BJP	13 (2.08)	18 (2.88)
101	INC	410 (61.1)	JD(S)	244 (36.36)	166 (24.74)	BJP	6 (0.89)	11 (1.64)
102	JD(S)	396 (50.32)	INC	332 (42.19)	64 (8.13)	BJP	33 (4.19)	26 (3.3)
103	INC	496 (62.63)	JD(S)	261 (32.95)	235 (29.68)	BJP	23 (2.9)	12 (1.52)
104	INC	273 (48.92)	JD(S)	252 (45.16)	21 (3.76)	BJP	21 (3.76)	12 (2.15)
105	JD(S)	403 (52.61)	INC	330 (43.08)	73 (9.53)	BJP	26 (3.39)	7 (0.91)

Contd....

## Socio-Economic Amenities - Rural

### Access to Education Facilities

Particulars	Number of Village (% of Population)				
	Available	Not Available	If Not Available (Distance of Nearest Facility)		
			A	B	C
Govt. Primary School	245 (92)	58 (8)	19 (2)	38 (6)	0 (0)
Private Primary School	14 (17)	289 (83)	0 (0)	0 (0)	0 (0)
Govt. Middle School	143 (71)	160 (29)	140 (26)	17 (2)	0 (0)
Private Middle School	10 (12)	293 (88)	1 (0)	0 (0)	0 (0)
Govt. Secondary School	40 (30)	263 (70)	137 (31)	56 (14)	0 (0)
Private Secondary School	22 (19)	281 (81)	37 (11)	12 (3)	3 (0)
Govt. Senior Secondary School	8 (13)	295 (87)	89 (26)	147 (44)	37 (9)
Private Senior Secondary School	11 (5)	292 (95)	4 (2)	8 (3)	0 (0)
Govt. Arts and Science Degree College	1 (0)	302 (100)	40 (16)	114 (36)	147 (47)
Private Arts and Science Degree College	0 (0)	303 (100)	0 (0)	0 (0)	1 (0)
Govt. Engineering College	0 (0)	303 (100)	0 (0)	0 (0)	236 (75)
Private Engineering College	0 (0)	303 (100)	0 (0)	0 (0)	67 (25)
Govt. Medicine College	0 (0)	303 (100)	21 (7)	34 (13)	247 (80)
Private Medicine College	0 (0)	303 (100)	1 (0)	0 (0)	0 (0)
Govt. Management Institute	0 (0)	303 (100)	0 (0)	0 (0)	0 (0)
Private Management Institute	0 (0)	303 (100)	0 (0)	0 (0)	300 (99)
Govt. Polytechnic	0 (0)	303 (100)	1 (0)	2 (0)	277 (91)
Private Polytechnic	0 (0)	303 (100)	0 (0)	0 (0)	23 (8)
Govt. Vocational Training School/ITI	1 (0)	302 (100)	31 (10)	101 (35)	122 (36)
Private Vocational Training School/ITI	4 (5)	299 (95)	9 (4)	18 (5)	17 (4)
Govt. Non Formal Training Centre	0 (0)	303 (100)	2 (1)	10 (3)	286 (95)
Private Non Formal Training Centre	0 (0)	303 (100)	0 (0)	0 (0)	5 (2)
Govt. School For Disabled	0 (0)	303 (100)	2 (1)	3 (1)	297 (98)
Private School For Disabled	0 (0)	303 (100)	0 (0)	0 (0)	1 (0)
Government Others	0 (0)	303 (100)	0 (0)	105 (32)	197 (68)
Private Others	0 (0)	303 (100)	0 (0)	1 (0)	0 (0)

Note : Distance A : Less than 5 km; B : Between 5-10 km; C : 10+ km.; Source : Data Analysis is based on 2011 Census.

## DISCLAIMER

The Terms of Use and Disclaimer of Datanet India Private Limited (hereinafter referred to as "Datanet") for use of this analysis report of **Arsikere Assembly Constituency (Arsikere Vidhan Sabha)** :-

1. **Assembly Factbook™** is a Registered Trade Mark owned by Datanet.
2. All the maps are sketched and graphical representation only and have not been drawn to the scale and also not to represent the actual geographical area or boundary of the unit.
3. The data for the aforesaid analysis is based on authentic sources and has been culled from the various publications of Census, CSO and NSSO for district and block level data, various central and state government departments, Central & State Elections Commissions and the concerned Returning Officers' releases, Electoral Rolls, Election results and allied publications, internal assessment, surveys, estimates and analysis. Therefore, certain adjustment of data at micro level may have been done to arrive closer to the macro data.
4. Data have been provided on an "As Is" and "As AVAILABLE" basis
5. The colours shown in the maps or diagram and charts of a particular party, alliance or AC are indicative and do not represent them.
6. This publication which includes maps, sheets, graphs and data would be the property under copyright of Datanet only. The user may use these for its internal study, analysis and research purposes. It's public display, re-selling or any commercial uses by the user are not allowed.
7. Datanet has taken due care and caution in compilation and processing of data and allied information, but does not guarantee the accuracy, adequacy or completeness of any information/analysis and will be not responsible for any errors or omissions or for the results obtained from the use of such information/analysis.
8. All the contents for the publication have been culled from various authentic sources and Datanet reasonably believes such sources to be reliable, but does not make any representations, express or implied as to the accuracy or fitness of use of such information. The information or contents of the information/analysis do not constitute advice and should not be relied upon in making (or refraining from making) any decision. Any reliance placed upon the information provided by Datanet is the sole responsibility and strictly at the user's risk.
9. In no event will Datanet be liable for any damages (including, without limitation, damages for loss of business projects, or loss of profits) arising in contract, tort or otherwise from the use of or inability to use any of its contents, or from any action taken (or refrained from being taken) as a result of using the analysis or any of its contents. Datanet its directors, owners, editors, officials, employees, distributor and agents or any associate will not be liable for any errors in the information contained or any consequences arising from the use of the contents of the provided information/analysis.
10. If any provision of these terms and conditions is held invalid or illegal or unenforceable for any reason by any court of competent jurisdiction, such provision shall be severed and the remainder of provisions of the terms and conditions shall continue in full force and effect as if the Term of Use had been executed with the invalid, illegal or unenforceable provision eliminated.
11. If there are any discrepancies in the information provided, please bring it to attention of Datanet for suitable rectification measures.

**Buy Online This Complete Book At  
Datanet India eBooks Store**

[www.indiastatpublications.com](http://www.indiastatpublications.com)

or go directly at

[http://www.indiastatpublications.com/  
Assembly\\_factbook/Karnataka/Hassan/ Arsikere](http://www.indiastatpublications.com/Assembly_factbook/Karnataka/Hassan/Arsikere)

 **indiastat**elections

ISBN - 978-93-5802-083-0



9 789358 020830