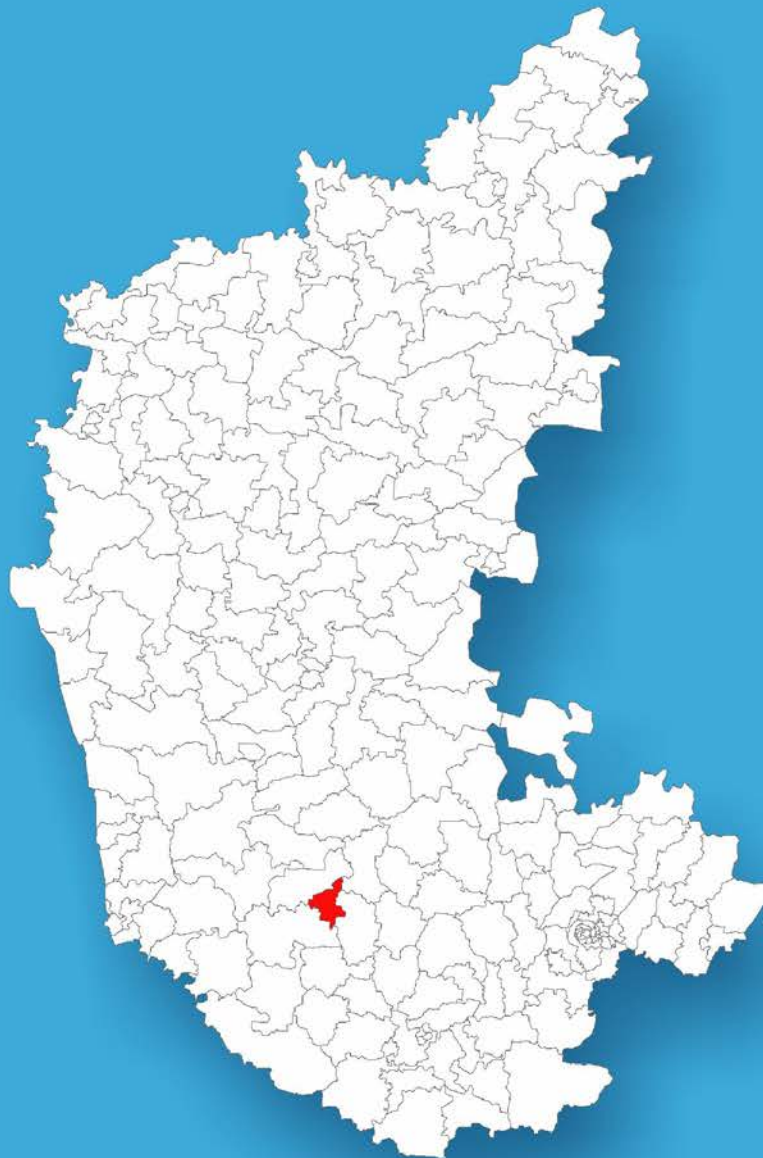




Karnataka

# Assembly Factbook™

Hassan Assembly Constituency



Key Electoral Data of Hassan  
Assembly Constituency (Vidhan Sabha)

Karnataka  
**Assembly Factbook**<sup>TM</sup>  
Hassan Assembly Constituency



Hassan Vidhan Sabha

## **Editor & Director**

Dr. R.K. Thukral

## **Research Editor**

Dr. Shafeeq Rahman

## **Compiled, Researched and Published by Datanet India Pvt. Ltd.**

D-100, 1st Floor,

Okhla Industrial Area, Phase-I,

New Delhi- 110020.

Ph.: 91-11- 43580781-84

Email : support@indiastatpublications.com

Website : <http://www.indiastatelections.com>

## **Online Book Store :**

[www.indiastatpublications.com](http://www.indiastatpublications.com)

**Report No. :** AFB/KA-196-0124

**ISBN :** 978-93-5802-085-4

**First Edition :** January, 2018

**Seventh Updated Edition :** January, 2024

**Price :** Rs.11500/-

US\$ 310

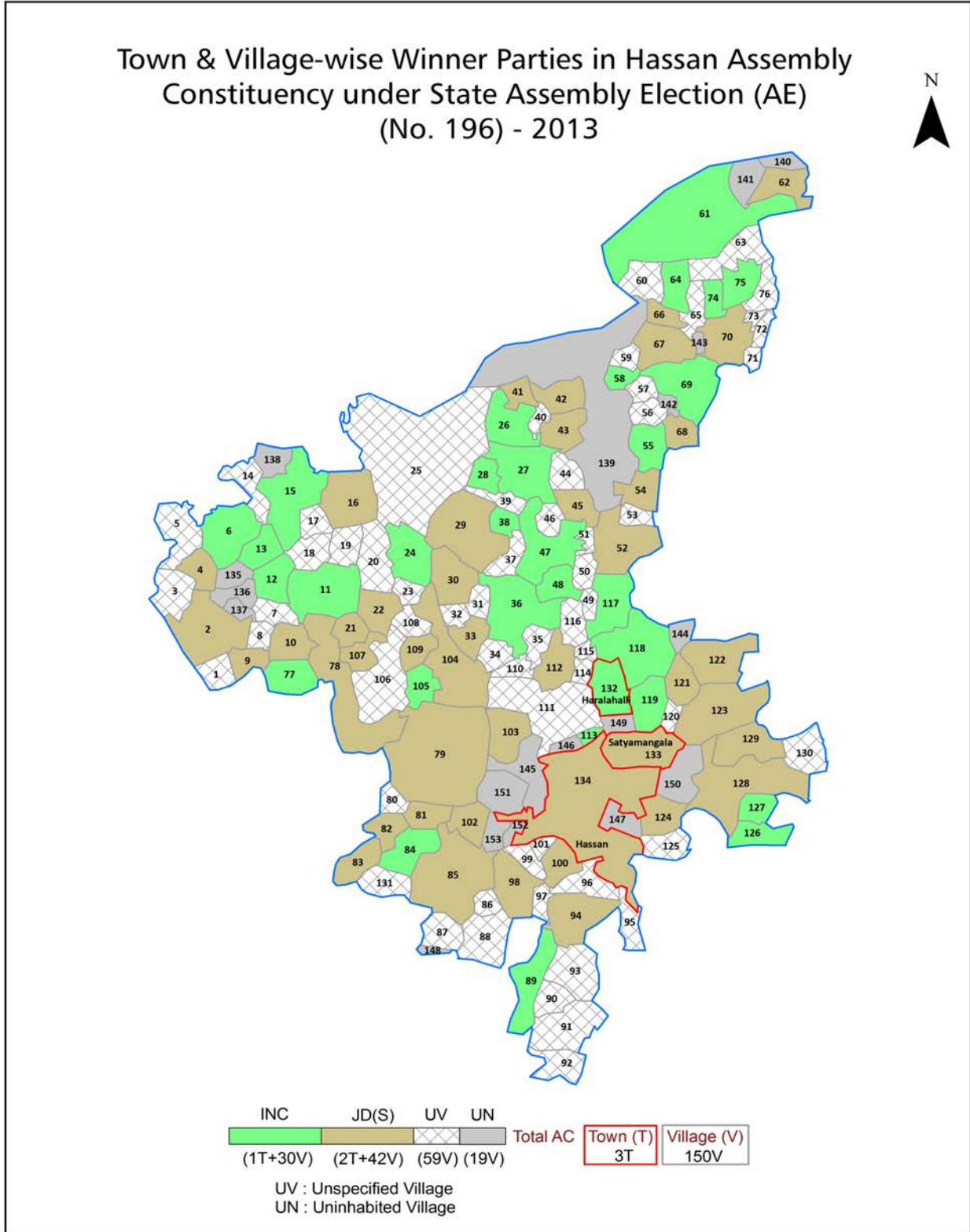
## **© Datanet India Pvt. Ltd.**

All rights reserved. No part of this book may be reproduced, stored in a retrieval system or transmitted in any form or by any means, mechanical photocopying, photographing, scanning, recording or otherwise without the prior written permission of the publisher. Please refer to Disclaimer at page no. 237 for the use of this publication.

Printed in India

No.	Particulars	Page No.
	<b>Introduction</b>	
1	Assembly Constituency - (Vidhan Sabha) at a Glance   Features of Assembly as per Delimitation Commission of India (2008)	1-2
	<b>Location and Political Maps</b>	
2	Location Map   Boundaries of Assembly Constituency - (Vidhan Sabha) in District   Boundaries of Assembly Constituency under Parliamentary Constituency - (Lok Sabha)   Town, Ward & Village-wise Winner Parties- 2023, 2019, 2018, 2014, 2013 and 2009	3-11
	<b>Administrative Setup (2011)</b>	
3	District   Sub-district   Towns   Villages   Inhabited Villages   Uninhabited Villages   Village Panchayat   Intermediate Panchayat	12-20
	<b>Demographics (2011)</b>	
4	Population   Households   Rural/Urban Population   Towns, Ward and Villages by Population Size   Sex Ratio (Total & 0-6 Years)   Religious Population   Social Population   Literacy Rate	21-23
	<b>Electoral Features</b>	
5	Important Dates of Last Elections Held   Electors by Gender   Service Electors   Voters   Voters Turnout   Polling Stations & Average Number of Electors per Polling Station   Electors by Age Group   Present Elected Representatives	24-29
	<b>Historical Summary Election Results</b>	
6	Vote Share of Major Parties   Winning Margin (Number & Percentage)   Polarity of Parties   Summary Result of Assembly Segment of Parliamentary Elections 2019, 2014, 2009, 2004 and 1999   Summary Result of Assembly Elections 2023, 2018, 2013, 2008, 2004, 1999, 1994, 1989, 1985, 1983, 1978, 1972, 1967, 1962 and 1957	30-53
	<b>Polling Station Level Election Results</b>	
7	Name and Number of Polling Station 2023, 2019, 2018, 2014, 2013 and 2009   Polling Station-wise Electors, Voters & Voters Turnout 2023, 2019, 2018, 2014, 2013 and 2009   Polling Station wise Elections Results 2023, 2019, 2018, 2014, 2013 and 2009	54-217
	<b>Share of Assembly Constituency</b>	
8	Share of Assembly Constituency - (Vidhan Sabha) in State, District and Parliamentary Constituency - (Lok Sabha)	218
	<b>Socio-Economic Amenities (2011)</b>	
9	Access to Administrative Units   Agricultural, Manufacturing and Industrial Commodities   Demographic Indicators   Education   Health & Manpower   Drinking Water Supply   Sanitation   Entertainment and Recreations Infrastructure   Power   Food Allocation Distribution and Marketing of Agriculture Commodities Infrastructure   Transport and Road Infrastructure   Communication   Banking and Financial Services   Land Use   Irrigation Source	220-234
10	<b>Abbreviation &amp; Sources</b>	235-236
11	<b>Disclaimer</b>	237

Location & Political Map



## Administrative Setup

### List of Village Panchayat & Intermediate Panchayat (Block) Name - 2011

Village Name	Village Panchayat Name	Intermediate Panchayat Name
Agalahalli	Huvinahalli Kaval	Hassan
Agile	Hanumanthapura	Hassan
Aladahalli	Salagame	Hassan
Anachihalli	Kandali	Hassan
Anniganahalli	Shankaranahalli	Hassan
Anuganalu	Ugane	Hassan
Attihalli	Salagame	Hassan
Ballenahalli	Seege	Hassan
Beekanahalli	Yalagunda	Hassan
Bidaradahalli	Nittur	Hassan
Bidarakere	Shankaranahalli	Hassan
Bittagowdanahalli	Thattekere	Hassan
Bommenahalli	Ugane	Hassan
Bommenahalli	Yalagunda	Hassan
Boovanahalli	Boovanahalli	Hassan
Brahmadevarahalli	Nittur	Hassan
Bustenahalli	-	-
Bylahalli	Bylahalli	Hassan
Chatranahalli	Bylahalli	Hassan
Chikkagadduvalli	Ugane	Hassan
Chikkakondagola(Part)	Tejur	Hassan
Chinnenahalli	Ugane	Hassan
Chitnahalli	B.Katihalli	Hassan
Chowdenahalli	Yalagunda	Hassan
Dassur	Bylahalli	Hassan
Devagondanahalli	Ugane	Hassan
Devarayapatna	Kandali	Hassan
Devihalli	Seege	Hassan
Doddabaganahalli	Hanumanthapura	Hassan

Contd....

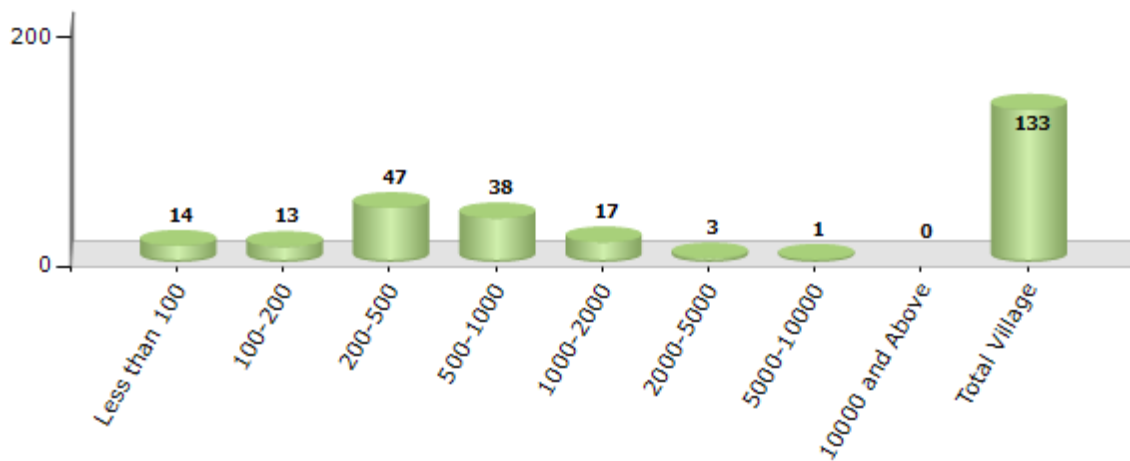


## Demographic

### Number of Villages by Population Size - 2011

Less than 100	100-200	200-500	500-1000	1000-2000	2000-5000	5000-10000	10000 and Above	Total Village
14	13	47	38	17	3	1	0	133

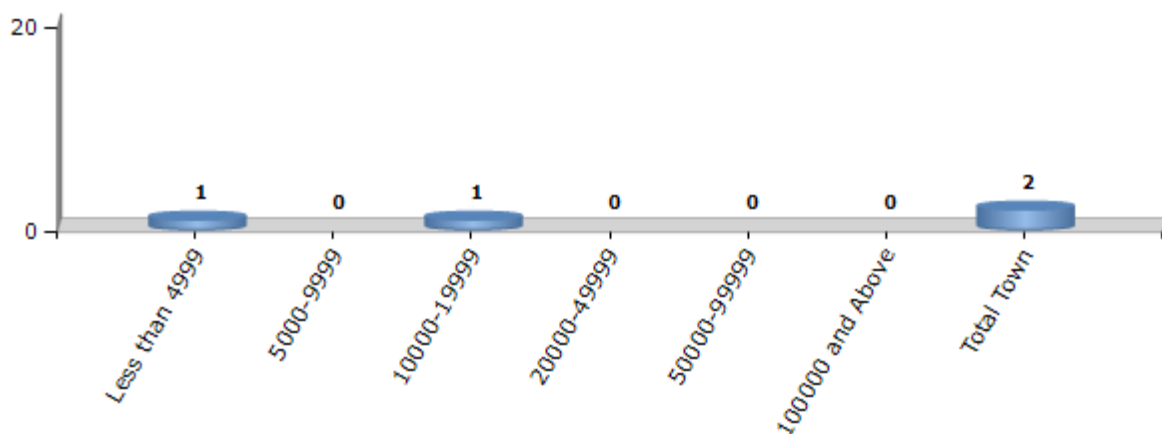
Number of Villages by Population Size - 2011



### Number of Towns by Population Size - 2011

Less than 4999	5000-9999	10000-19999	20000-49999	50000-99999	100000 and Above	Total Town
1	0	1	0	0	0	2

Number of Towns by Population Size - 2011

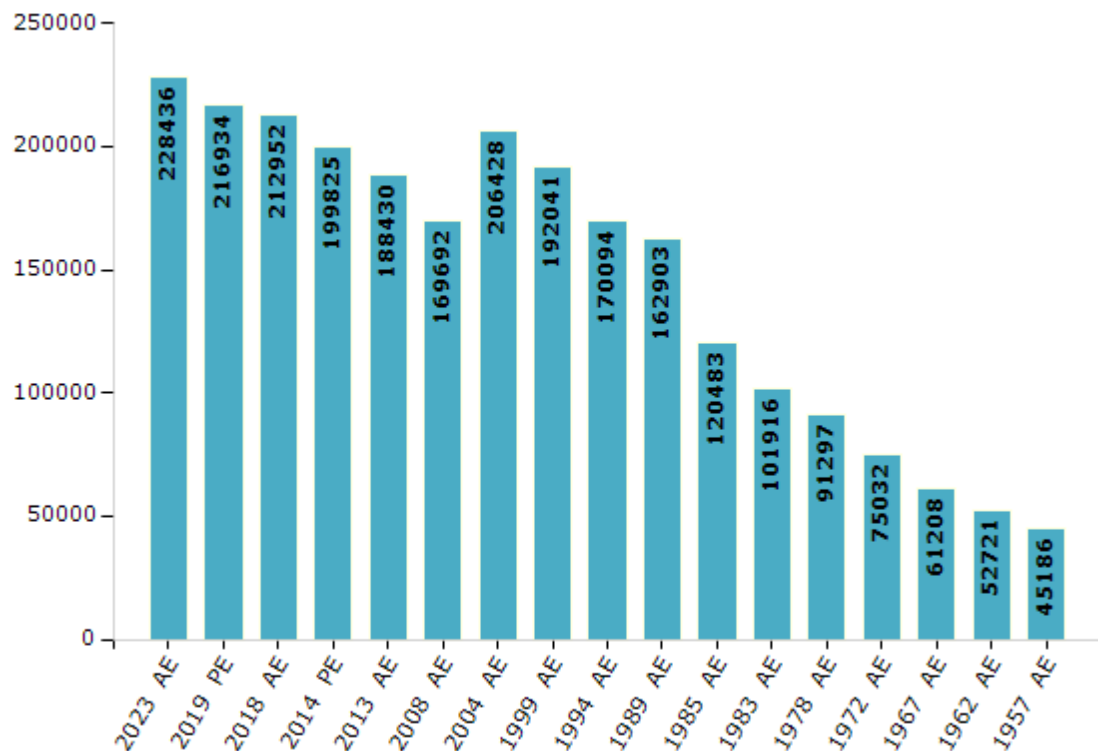


## Electoral Features

### Electors by Male & Female

Year	Male	Female	Others	Total	Year	Male	Female	Others	Total
2023 AE	112927	115496	13	228436	1999 AE	95851	96190	-	192041
2019 PE	108041	108883	10	216934	1994 AE	85841	84253	-	170094
2018 AE	106284	106658	10	212952	1989 AE	83954	78949	-	162903
2014 PE	100025	99781	19	199825	1985 AE	62711	57772	-	120483
2013 AE	94273	94141	16	188430	1983 AE	52746	49170	-	101916
2009 PE	-	-	-	-	1978 AE	46846	44451	-	91297
2008 AE	84909	84783	-	169692	1972 AE	37873	37159	-	75032
2004 PE	-	-	-	-	1967 AE	-	-	-	61208
2004 AE	103727	102701	-	206428	1962 AE	-	-	-	52721
1999 PE	-	-	-	-	1957 AE	-	-	-	45186

Number of Electors



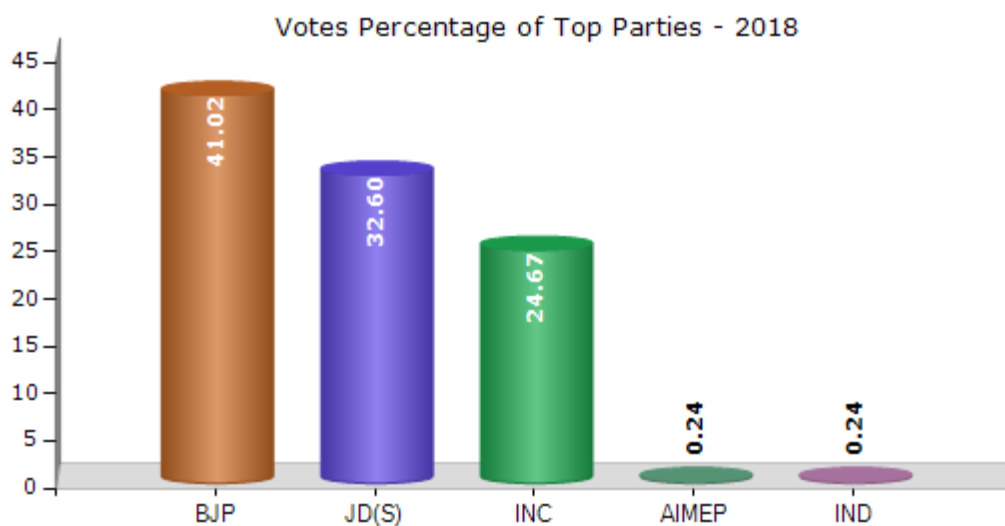
Note : AE : Assembly Election, PE : Assembly Segment of Parliamentary Election



## Historical Summary Election Results

### Summary Result of Assembly Election - 2018

Candidate Name	Party	Votes	Votes %
Preetham J Gowda	BJP	63348	41.02
H S Prakash	JD(S)	50342	32.6
H K Mahesh	INC	38101	24.67
Zareen Taj	AIMEP	378	0.24
R G Sathish	IND	366	0.24
Mohammed Sharjeel	IND	214	0.14
Akmal Javeed	IND	146	0.09
Dharmegowda	BDBRAJP	146	0.09
Sathish K H	RPI(A)	106	0.07
K J Jacob	IND	99	0.06
Nirvanaiah K S	RPSN	93	0.06
Hemanth Kumar C	SHS	82	0.05
H A Nanjegowda	LAD	64	0.04
	NOTA	953	0.62



## Polling Station Level Election Results

### Number and Name of Polling Stations (PS) (2023)

Number of Polling Stations	Name of Polling Stations	Number of Polling Stations	Name of Polling Stations
1	Government Junior Primary School, Ramdevarapur	22	Govt Senior Primary School Veerapur
2	Govt Senior Primary School Yelagunda	23	Govt Senior Primary School, Kadaravalli
3	Government Junior Primary School Mallanayakanahalli	24	Government Senior Primary Urdu School, Gullenahalli
4	Govt Junior Primary School Soppinahalli	25	Government Higher Primary School, Seege
5	Govt Senior Primary School, Aidalla Kaval	26	Government Junior Primary School, Kakkihalli
6	Govt Senior Primary School Bommenahalli	27	Government Higher Primary School, (Halasinahalli (Kadaga Record)
7	Government Junior Primary School, Singagere.	28	Government Junior Primary School, Kadaga
8	Government Junior Primary School Brahmadevarahalli	29	Government Senior Primary School, Salagame, (South Side)
9	Govt Senior Primary School, Nittoor. (West Side)	30	Government Higher Primary School Salagame, (North Side)
10	Govt Senior Primary School, Nittoor. (South Side)	31	Government Junior Primary School, Aladahalli
11	Government Senior Primary School, Kelavatti	32	Govt Senior Primary School Shankha
12	Government Senior Primary School, Haruvanahalli	33	Government Junior Primary School, Ibadane
13	Govt Junior Primary School Hommagodanahalli	34	Govt Senior Primary School, Sanenahalli
14	Govt Junior Primary School Dyapapur	35	Government Senior Primary School, Ugane
15	Govt Junior Primary School Ballenahalli	36	Govt Senior Primary School Katanahalli
16	Govt Junior Primary School Madihalli	37	Govt Junior Primary School, Dassur
17	Govt Senior Primary School Raipur	38	Government Senior Primary School, Gundashettihalli
18	Government Junior Primary School, Kondajji	39	Government Junior Primary School, Chatranahalli
19	Govt Junior Primary School Chiggadvalli	40	Govt Senior Primary School, Bailahalli
20	Government Senior Primary School, Dodgadavalli	41	Government Junior Primary School, Kallahalli
21	Government Junior Primary School, Lakshmiapur	42	Government Junior Primary School, Kalathammanahalli

Contd....

## Polling Station Level Election Results

### Polling Station-wise Votes Secured by Overall Top Five Parties in Hassan Assembly in Assembly Election (AE) under Hassan Parliamentary Constituency in Karnataka (2023)

Number of Polling Station	Winner - Swaroop Prakash (JD(S))	Runner-up - Preetham J. Gowda (BJP)	3rd - Banavase Rangaswamy (INC)	4th - Agile Yogish (AAP)	5th - Swaroopa B. M (PMPT)	NOTA	Other	Total Votes Secured
36	211	228	16	5	0	1	3	464
37	148	68	57	6	5	3	4	291
38	90	129	25	4	3	0	0	251
39	242	185	18	7	1	5	4	462
40	423	381	82	9	8	2	14	919
41	165	168	9	4	3	0	5	354
42	259	168	8	12	4	6	2	459
43	248	212	6	6	4	5	7	488
44	167	192	7	9	2	0	5	382
45	537	430	21	12	3	4	6	1013
46	133	258	5	6	2	3	2	409
47	438	375	8	16	1	4	9	851
48	266	233	0	0	1	1	2	503
49	290	235	2	4	2	2	3	538
50	542	385	20	11	11	5	5	979
51	208	131	20	4	2	0	3	368
52	365	455	15	3	2	0	7	847
53	360	294	12	4	4	1	9	684
54	465	212	8	10	2	7	12	716
55	330	428	3	5	3	10	8	787
56	93	118	3	0	0	0	0	214
57	475	371	5	4	5	3	5	868
58	310	227	5	4	0	4	1	551
59	285	325	7	2	4	2	3	628
59A	201	229	14	0	0	2	3	449
60	391	364	11	9	3	1	3	782
61	451	481	16	16	3	9	7	983
62	329	381	12	5	2	6	2	737
63	330	398	18	3	3	5	9	766
64	420	367	17	2	3	5	2	816
65	365	723	12	3	3	5	3	1114
66	95	112	0	1	1	4	4	217
67	376	750	19	12	9	7	11	1184
68	377	357	9	8	4	1	5	761
69	121	116	0	2	1	3	2	245

Contd....

## Polling Station Level Election Results

### Winner, Runner-up and 3rd Party Position & Winning Margin According to Polling Stations in Hassan Assembly in Assembly Election (AE) under Hassan Parliamentary Constituency in Karnataka (2023)

Polling Station Number	Winner Party	Winner Votes (%)	Runner-up Party	Runner-up Votes (%)	Winning Margin Votes (%)	Third Party	Third Party Votes (%)	Other Votes (%)
70	JD(S)	306 (52.58)	BJP	263 (45.19)	43 (7.39)	AAP	4 (0.69)	9 (1.55)
71	JD(S)	184 (50.97)	BJP	172 (47.65)	12 (3.32)	INC	2 (0.55)	3 (0.83)
72	JD(S)	237 (54.36)	BJP	185 (42.43)	52 (11.93)	INC	5 (1.15)	9 (2.06)
73	BJP	172 (51.19)	JD(S)	156 (46.43)	16 (4.76)	INC	3 (0.89)	5 (1.49)
74	BJP	584 (52.05)	JD(S)	486 (43.32)	98 (8.73)	PMPT	13 (1.16)	39 (3.48)
75	JD(S)	208 (65.62)	BJP	99 (31.23)	109 (34.39)	INC	3 (0.95)	7 (2.21)
76	JD(S)	335 (53.86)	BJP	259 (41.64)	76 (12.22)	INC	8 (1.29)	20 (3.22)
77	JD(S)	321 (48.05)	BJP	282 (42.22)	39 (5.83)	INC	38 (5.69)	27 (4.04)
78	JD(S)	271 (56.22)	BJP	199 (41.29)	72 (14.93)	INC	3 (0.62)	9 (1.87)
79	BJP	191 (62.83)	JD(S)	107 (35.2)	84 (27.63)	INC	6 (1.97)	0 (0)
80	BJP	454 (49.78)	JD(S)	391 (42.87)	63 (6.91)	INC	44 (4.82)	23 (2.52)
81	BJP	523 (58.9)	JD(S)	329 (37.05)	194 (21.85)	INC	23 (2.59)	13 (1.46)
82	JD(S)	316 (47.95)	BJP	310 (47.04)	6 (0.91)	INC	19 (2.88)	14 (2.12)
83	BJP	386 (52.3)	JD(S)	326 (44.17)	60 (8.13)	INC	10 (1.36)	16 (2.17)
84	BJP	357 (52.27)	JD(S)	298 (43.63)	59 (8.64)	INC	14 (2.05)	14 (2.05)
85	BJP	479 (50.85)	JD(S)	431 (45.75)	48 (5.1)	INC	14 (1.49)	18 (1.91)
86	BJP	358 (58.5)	JD(S)	241 (39.38)	117 (19.12)	INC	10 (1.63)	3 (0.49)
87	BJP	329 (51.25)	JD(S)	300 (46.73)	29 (4.52)	INC	6 (0.93)	7 (1.09)
88	JD(S)	262 (49.62)	BJP	253 (47.92)	9 (1.7)	INC	7 (1.33)	6 (1.14)
89	BJP	513 (54.46)	JD(S)	402 (42.68)	111 (11.78)	INC	15 (1.59)	12 (1.27)
90	BJP	449 (55.78)	JD(S)	332 (41.24)	117 (14.54)	INC	14 (1.74)	10 (1.24)
91	JD(S)	439 (63.35)	BJP	236 (34.05)	203 (29.3)	INC	9 (1.3)	9 (1.3)
91A	JD(S)	401 (57.12)	BJP	274 (39.03)	127 (18.09)	INC	9 (1.28)	18 (2.56)
92	BJP	344 (49.5)	JD(S)	334 (48.06)	10 (1.44)	INC	5 (0.72)	12 (1.73)
93	BJP	340 (58.12)	JD(S)	222 (37.95)	118 (20.17)	INC	6 (1.03)	17 (2.91)
94	BJP	437 (56.61)	JD(S)	301 (38.99)	136 (17.62)	INC	11 (1.42)	23 (2.98)
95	JD(S)	278 (48.52)	BJP	268 (46.77)	10 (1.75)	INC	13 (2.27)	14 (2.44)
96	JD(S)	200 (51.15)	BJP	167 (42.71)	33 (8.44)	INC	11 (2.81)	13 (3.32)
97	JD(S)	273 (52.4)	BJP	234 (44.91)	39 (7.49)	INC	7 (1.34)	7 (1.34)
98	BJP	206 (48.93)	JD(S)	200 (47.51)	6 (1.42)	INC	7 (1.66)	8 (1.9)
99	JD(S)	501 (53.18)	BJP	417 (44.27)	84 (8.91)	INC	12 (1.27)	12 (1.27)
100	BJP	418 (48.32)	JD(S)	415 (47.98)	3 (0.34)	PMPT	10 (1.16)	22 (2.54)
101	BJP	302 (60.16)	JD(S)	179 (35.66)	123 (24.5)	INC	6 (1.2)	15 (2.99)
102	JD(S)	304 (50.25)	BJP	268 (44.3)	36 (5.95)	INC	16 (2.64)	17 (2.81)
103	JD(S)	426 (50)	BJP	399 (46.83)	27 (3.17)	PMPT	8 (0.94)	19 (2.23)

Contd....

## Socio-Economic Amenities - Rural

### Access to Education Facilities

Particulars	Number of Village (% of Population)				
	Available	Not Available	If Not Available (Distance of Nearest Facility)		
			A	B	C
Govt. Primary School	113 (98)	18 (2)	11 (1)	6 (1)	0 (0)
Private Primary School	11 (28)	120 (72)	0 (0)	0 (0)	0 (0)
Govt. Middle School	51 (68)	80 (32)	76 (30)	4 (1)	0 (0)
Private Middle School	5 (13)	126 (87)	0 (0)	0 (0)	0 (0)
Govt. Secondary School	16 (25)	115 (75)	76 (37)	29 (20)	0 (0)
Private Secondary School	8 (17)	123 (83)	3 (2)	0 (0)	0 (0)
Govt. Senior Secondary School	4 (5)	127 (95)	32 (22)	58 (53)	37 (20)
Private Senior Secondary School	0 (0)	131 (100)	0 (0)	0 (0)	0 (0)
Govt. Arts and Science Degree College	0 (0)	131 (100)	11 (14)	48 (48)	71 (37)
Private Arts and Science Degree College	0 (0)	131 (100)	0 (0)	0 (0)	1 (0)
Govt. Engineering College	0 (0)	131 (100)	9 (9)	50 (53)	72 (38)
Private Engineering College	0 (0)	131 (100)	0 (0)	0 (0)	0 (0)
Govt. Medicine College	0 (0)	131 (100)	23 (24)	39 (40)	69 (36)
Private Medicine College	0 (0)	131 (100)	0 (0)	0 (0)	0 (0)
Govt. Management Institute	0 (0)	131 (100)	0 (0)	0 (0)	0 (0)
Private Management Institute	0 (0)	131 (100)	9 (9)	50 (53)	72 (38)
Govt. Polytechnic	0 (0)	131 (100)	14 (17)	45 (46)	72 (38)
Private Polytechnic	0 (0)	131 (100)	0 (0)	0 (0)	0 (0)
Govt. Vocational Training School/ITI	0 (0)	131 (100)	15 (17)	44 (44)	70 (36)
Private Vocational Training School/ITI	1 (1)	130 (99)	1 (2)	0 (0)	0 (0)
Govt. Non Formal Training Centre	0 (0)	131 (100)	10 (14)	48 (42)	73 (43)
Private Non Formal Training Centre	0 (0)	131 (100)	0 (0)	0 (0)	0 (0)
Govt. School For Disabled	0 (0)	131 (100)	9 (13)	50 (44)	72 (43)
Private School For Disabled	0 (0)	131 (100)	0 (0)	0 (0)	0 (0)
Government Others	0 (0)	131 (100)	5 (4)	28 (34)	98 (62)
Private Others	0 (0)	131 (100)	0 (0)	0 (0)	0 (0)

Note : Distance A : Less than 5 km; B : Between 5-10 km; C : 10+ km.; Source : Data Analysis is based on 2011 Census.

## DISCLAIMER

The Terms of Use and Disclaimer of Datanet India Private Limited (hereinafter referred to as "Datanet") for use of this analysis report of **Hassan Assembly Constituency (Hassan Vidhan Sabha) :-**

1. **Assembly Factbook™** is a Registered Trade Mark owned by Datanet.
2. All the maps are sketched and graphical representation only and have not been drawn to the scale and also not to represent the actual geographical area or boundary of the unit.
3. The data for the aforesaid analysis is based on authentic sources and has been culled from the various publications of Census, CSO and NSSO for district and block level data, various central and state government departments, Central & State Elections Commissions and the concerned Returning Officers' releases, Electoral Rolls, Election results and allied publications, internal assessment, surveys, estimates and analysis. Therefore, certain adjustment of data at micro level may have been done to arrive closer to the macro data.
4. Data have been provided on an "As Is" and "As AVAILABLE" basis
5. The colours shown in the maps or diagram and charts of a particular party, alliance or AC are indicative and do not represent them.
6. This publication which includes maps, sheets, graphs and data would be the property under copyright of Datanet only. The user may use these for its internal study, analysis and research purposes. It's public display, re-selling or any commercial uses by the user are not allowed.
7. Datanet has taken due care and caution in compilation and processing of data and allied information, but does not guarantee the accuracy, adequacy or completeness of any information/analysis and will be not responsible for any errors or omissions or for the results obtained from the use of such information/analysis.
8. All the contents for the publication have been culled from various authentic sources and Datanet reasonably believes such sources to be reliable, but does not make any representations, express or implied as to the accuracy or fitness of use of such information. The information or contents of the information/analysis do not constitute advice and should not be relied upon in making (or refraining from making) any decision. Any reliance placed upon the information provided by Datanet is the sole responsibility and strictly at the user's risk.
9. In no event will Datanet be liable for any damages (including, without limitation, damages for loss of business projects, or loss of profits) arising in contract, tort or otherwise from the use of or inability to use any of its contents, or from any action taken (or refrained from being taken) as a result of using the analysis or any of its contents. Datanet its directors, owners, editors, officials, employees, distributor and agents or any associate will not be liable for any errors in the information contained or any consequences arising from the use of the contents of the provided information/analysis.
10. If any provision of these terms and conditions is held invalid or illegal or unenforceable for any reason by any court of competent jurisdiction, such provision shall be severed and the remainder of provisions of the terms and conditions shall continue in full force and effect as if the Term of Use had been executed with the invalid, illegal or unenforceable provision eliminated.
11. If there are any discrepancies in the information provided, please bring it to attention of Datanet for suitable rectification measures.



**Buy Online This Complete Book At  
Datanet India eBooks Store**

[www.indiastatpublications.com](http://www.indiastatpublications.com)

or go directly at

[http://www.indiastatpublications.com/  
Assembly\\_factbook/Karnataka/Hassan/ Hassan](http://www.indiastatpublications.com/Assembly_factbook/Karnataka/Hassan/Hassan)

 **india**stat**elections**

ISBN : 978-93-5802-085-4



9 789358 020854