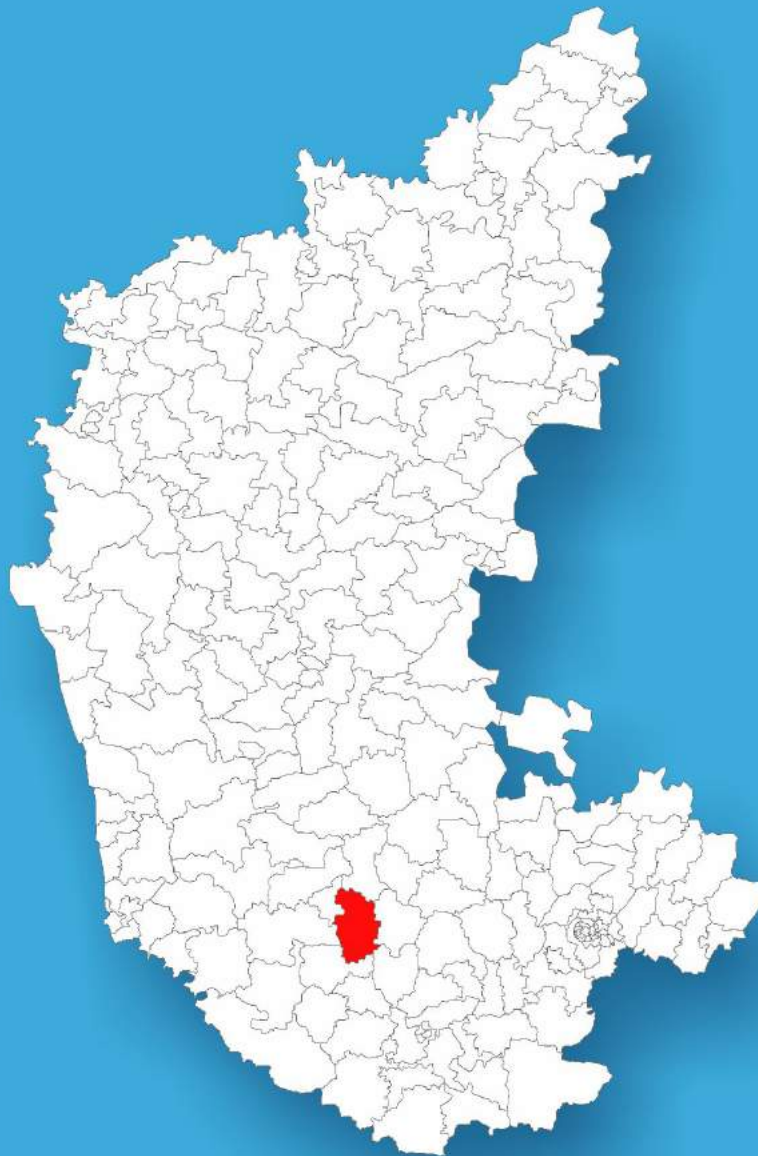




Karnataka

# Assembly Factbook™

Holenarasipur Assembly Constituency



Key Electoral Data of Holenarasipur  
Assembly Constituency (Vidhan Sabha)

Karnataka

# **Assembly Factbook™**

Holenarasipur Assembly Constituency



Holenarasipur Vidhan Sabha

**Editor & Director**

Dr. R.K. Thukral

**Research Editor**

Dr. Shafeeq Rahman

**Compiled, Researched and Published by  
Datanet India Pvt. Ltd.**

D-100, 1st Floor,

Okhla Industrial Area, Phase-I,  
New Delhi- 110020.

Ph.: 91-11- 43580781-84

Email : support@indiastatpublications.com

Website : www.indiastatelections.com

**Online Book Store :**

www.indiastatpublications.com

**Report No. :** AFB/KA-197-0123

**ISBN :** 978-93-87130-58-6

**First Edition :** January, 2018

**Sixth Updated Edition :** January, 2023

**Price :** Rs. 11500/-

US\$ 310/-

© **Datanet India Pvt. Ltd.**

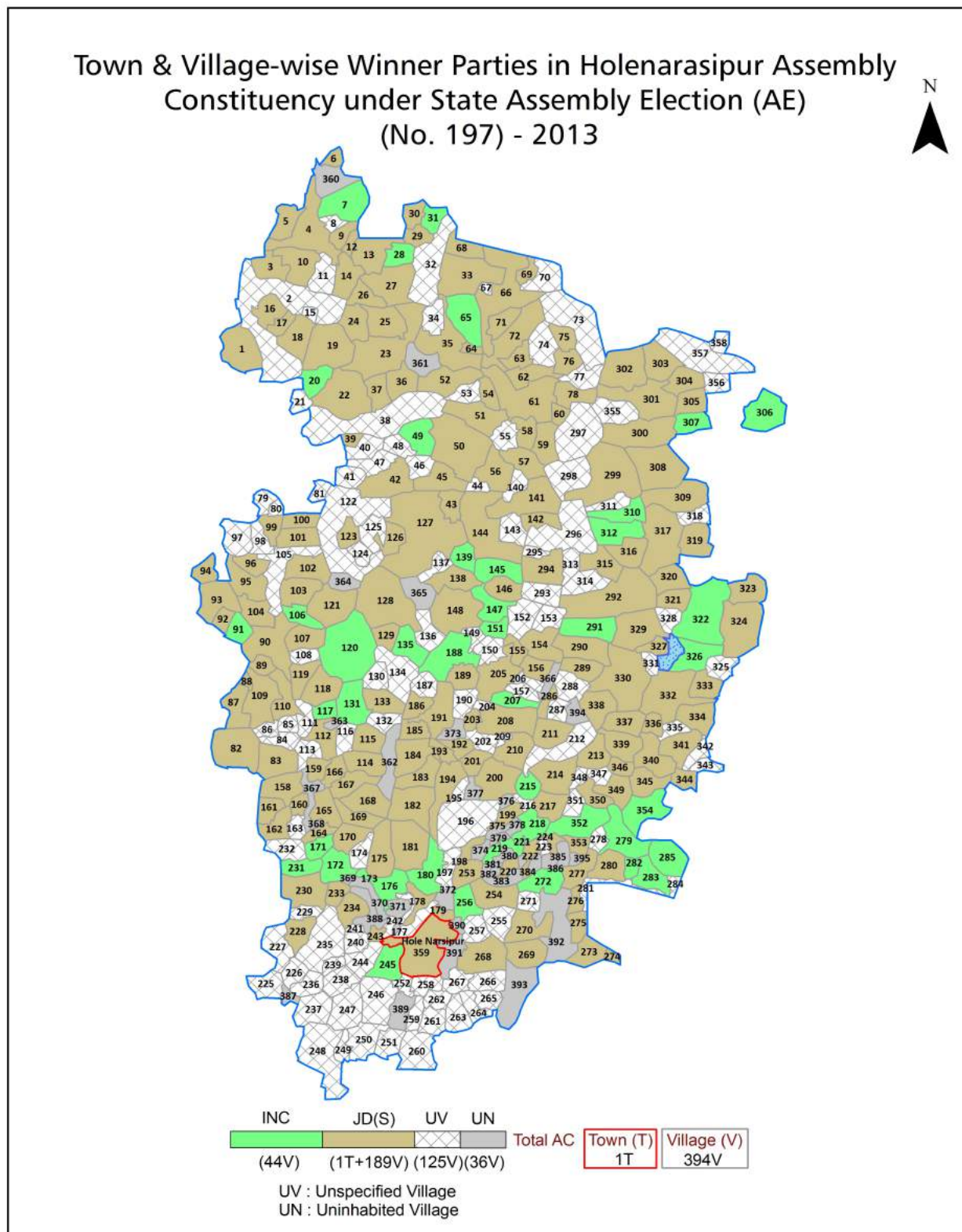
All rights reserved. No part of this book may be reproduced, stored in a retrieval system or transmitted in any form or by any means, mechanical photocopying, photographing, scanning, recording or otherwise without the prior written permission of the publisher. Please refer to Disclaimer at page no. 241 for the use of this publication.

Printed in India

No.	Particulars	Page No.
	<b>Introduction</b>	
1	Assembly Constituency - (Vidhan Sabha) at a Glance   Features of Assembly as per Delimitation Commission of India (2008)	1-2
	<b>Location and Political Maps</b>	
2	Location Map   Boundaries of Assembly Constituency - (Vidhan Sabha) in District   Boundaries of Assembly Constituency under Parliamentary Constituency - (Lok Sabha)   Town & Village-wise Winner Parties- 2019, 2018, 2014, 2013 and 2009	3-10
	<b>Administrative Setup (2011)</b>	
3	District   Sub-district   Towns   Villages   Inhabited Villages   Uninhabited Villages   Village Panchayat   Intermediate Panchayat	11-29
	<b>Demographics (2011)</b>	
4	Population   Households   Rural/Urban Population   Towns and Villages by Population Size   Sex Ratio (Total & 0-6 Years)   Religious Population   Social Population   Literacy Rate	30-31
	<b>Electoral Features</b>	
5	Important Dates of Last Elections Held   Electors by Gender   Service Electors   Voters   Voters Turnout   Polling Stations & Average Number of Electors per Polling Station   Electors by Age Group   Present Elected Representatives	32-37
	<b>Historical Summary Election Results</b>	
6	Vote Share of Major Parties   Winning Margin (Number & Percentage)   Polarity of Parties   Summary Result of Assembly Segment of Parliamentary Elections 2019, 2014, 2009, 2004, 1999   Summary Result of Assembly Elections 2018, 2013, 2008, 2004, 1999, 1994, 1989, 1985, 1983, 1978, 1972, 1967, 1962 and 1957	38-60
	<b>Polling Station Level Election Results</b>	
7	Name and Number of Polling Station 2019, 2018, 2014, 2013 and 2009   Polling Station-wise Electors, Voters & Voters Turnout 2019, 2018, 2014, 2013 and 2009   Polling Station wise Elections Results 2019, 2018, 2014, 2013 and 2009	61-221
	<b>Share of Assembly Constituency</b>	
8	Share of Assembly Constituency - (Vidhan Sabha) in State, District and Parliamentary Constituency - (Lok Sabha)	222
	<b>Socio-Economic Amenities (2011)</b>	
9	Access to Administrative Units   Agricultural, Manufacturing and Industrial Commodities   Demographic Indicators   Education   Health & Manpower   Drinking Water Supply   Sanitation   Entertainment and Recreations Infrastructure   Power   Food Allocation Distribution and Marketing of Agriculture Commodities Infrastructure   Transport and Road Infrastructure   Communication   Banking and Financial Services   Land Use   Irrigation Source	224-238
10	<b>Abbreviation &amp; Sources</b>	239-240
11	<b>Disclaimer</b>	241



## Location & Political Map



## Administrative Setup

### List of Village Panchayat & Intermediate Panchayat (Block) Name - 2011

Village Name	Village Panchayat Name	Intermediate Panchayat Name
A.Kalenahalli	Kumbenahalli	Channarayapatna
Addihalli	Madenur	Hassan
Adikekerekhosur	Moodalahippe	Hole Narsipur
Agrahara	Kumbenahalli	Channarayapatna
Agrahara	Sathenahalli	Channarayapatna
Aladahalli	Mallappanahalli	Hole Narsipur
Alagodanahalli	Baragur	Channarayapatna
Ambuga	Ambuga	Hassan
Ammagodanahalli	Ankapura	Hassan
Anehalli	Attavara Hosahalli	Hassan
Anekere	Anekere	Channarayapatna
Ankanahalli	Malali	Hole Narsipur
Ankanahalli	Maragowdanahalli	Hole Narsipur
Ankanathapura	Sankanahalli	Hole Narsipur
Ankavalli	Maragowdanahalli	Hole Narsipur
Ankenahalli	Kundur	Channarayapatna
Annenahalli	Baladare	Channarayapatna
Anugavalli	Honnavaara	Hassan
Appenahalli	Baladare	Channarayapatna
Aralabaragur	Baragur	Channarayapatna
Arasihalli	Attavara Hosahalli	Hassan
Arekalhosahalli	Hariharapura	Hole Narsipur
Athichowdenahalli	Doddakunche	Hole Narsipur
Attavara	Attavara Hosahalli	Hassan
Attavara Hosahalli	Attavara Hosahalli	Hassan
Avareninganakoppal	Baladare	Channarayapatna
B.Byrapura	Basavagatta	Hassan
B.Devihalli	Dudda	Hassan
B.Hosahalli	Jagaravalli	Hassan

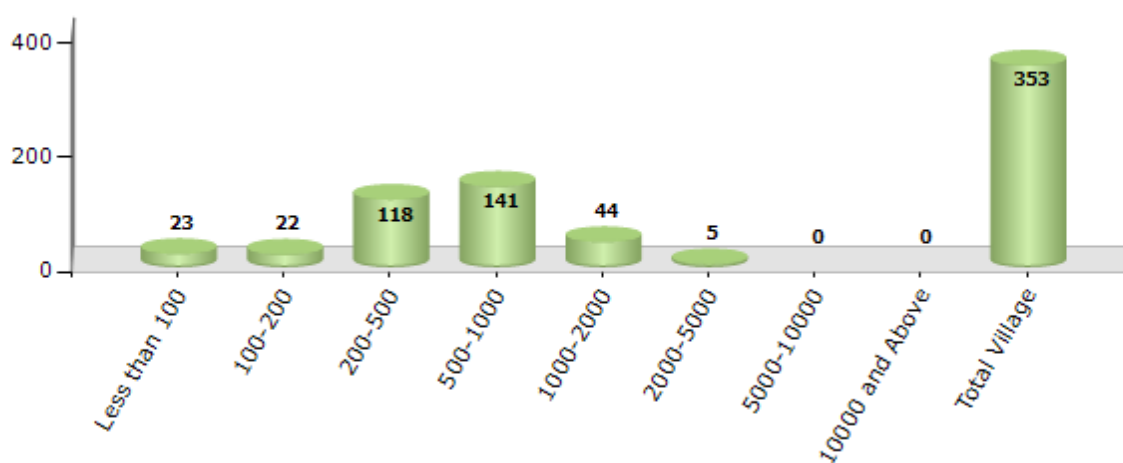
Contd....

## Demographic

### Number of Villages by Population Size - 2011

Less than 100	100-200	200-500	500-1000	1000-2000	2000-5000	5000-10000	10000 and Above	Total Village
23	22	118	141	44	5	0	0	353

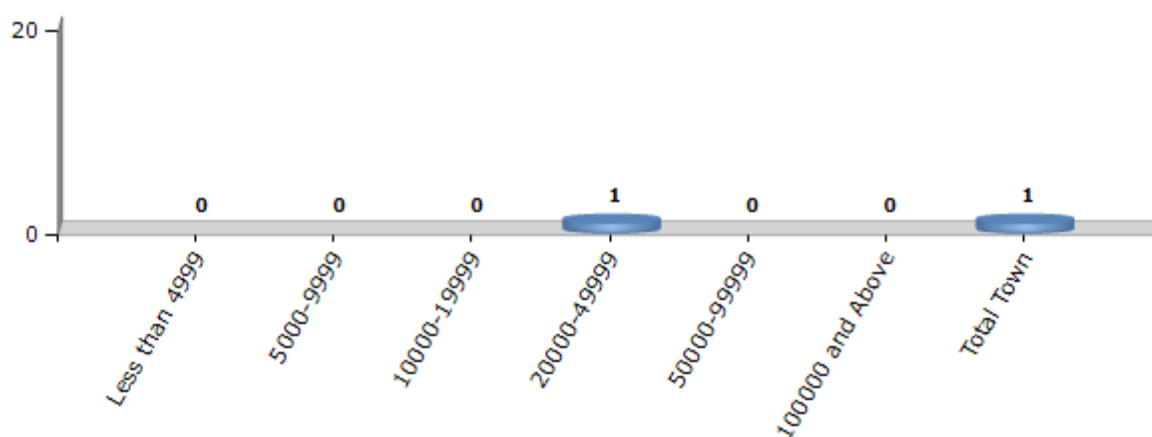
Number of Villages by Population Size - 2011



### Number of Towns by Population Size - 2011

Less than 4999	5000-9999	10000-19999	20000-49999	50000-99999	100000 and Above	Total Town
0	0	0	1	0	0	1

Number of Towns by Population Size - 2011

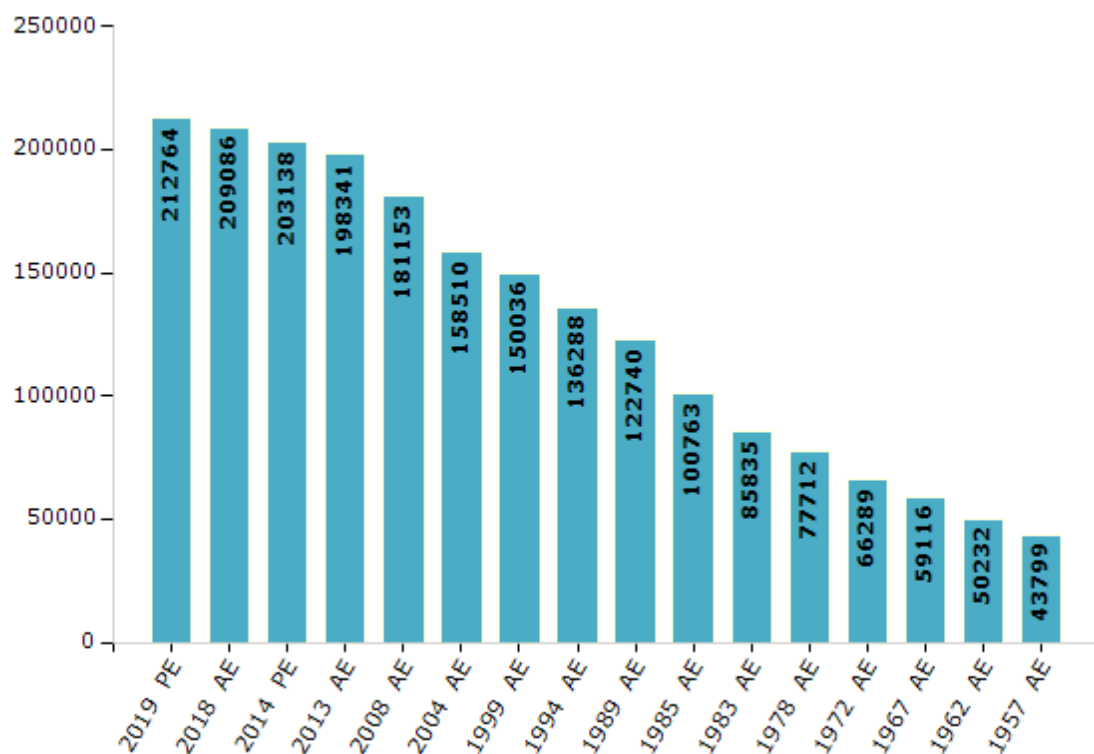


## Electoral Features

### Electors by Male & Female

Year	Male	Female	Others	Total	Year	Male	Female	Others	Total
2019 PE	107747	105010	7	212764	1994 AE	67388	68900	-	136288
2018 AE	106032	103054	0	209086	1989 AE	61805	60935	-	122740
2014 PE	102612	100519	7	203138	1985 AE	50639	50124	-	100763
2013 AE	100450	97883	8	198341	1983 AE	43170	42665	-	85835
2009 PE	-	-	-	-	1978 AE	38362	39350	-	77712
2008 AE	91921	89232	-	181153	1972 AE	33613	32676	-	66289
2004 PE	-	-	-	-	1967 AE	-	-	-	59116
2004 AE	79648	78862	-	158510	1962 AE	-	-	-	50232
1999 PE	-	-	-	-	1957 AE	-	-	-	43799
1999 AE	73806	76230	-	150036					

Number of Electors



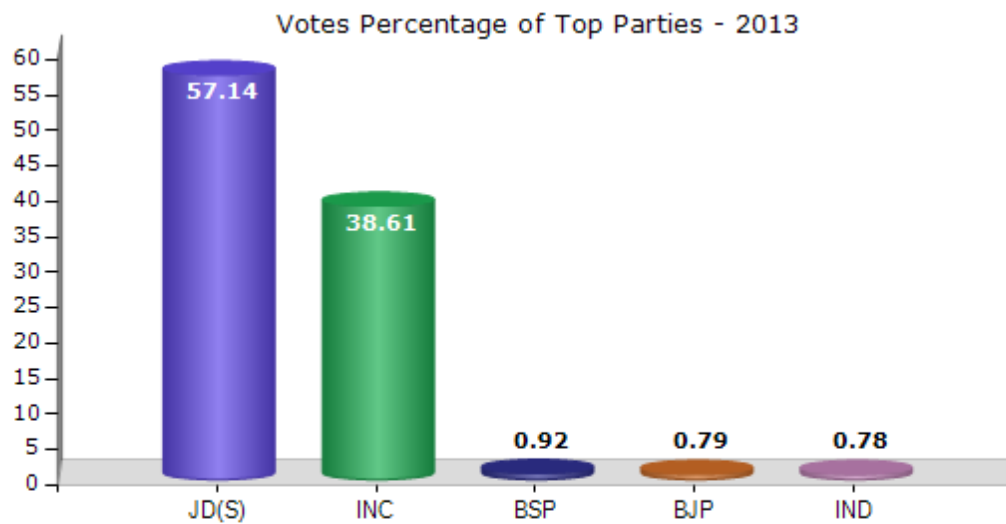
**Note :** AE : Assembly Election, PE : Assembly Segment of Parliamentary Election



## Historical Summary Election Results

### Summary Result of Assembly Election - 2013

Candidate Name	Party	Votes	Votes %
H.D Revanna	JD(S)	92713	57.14
S.G. Anupama	INC	62655	38.61
M.C Shivanna	BSP	1491	0.92
G.T Hemanth Kumar	BJP	1277	0.79
M.Mahesh Alias Harsha	IND	1258	0.78
K.R Narayanagowda	IND	817	0.5
Yamuna H.L.	KJP	746	0.46
D.H Sathisha	JD(U)	494	0.3
K.Kalenahalli Kovi Babanna	IND	449	0.28
Shobha	BSRCP	363	0.22



## Polling Station Level Election Results

### Number and Name of Polling Stations (PS) (2018)

Number of Polling Stations	Name of Polling Stations	Number of Polling Stations	Name of Polling Stations
1	Govt. Lower Primary School, Hangarahalli	22	Govt. Higher Primary School, Kodihalli
2	Govt. Higher Primary School Thirupathihalli (Right Side)	23	Govt. Lower Primary School, Hirekadaluru
3	Govt. Lower Primary School M Devihalli (Right Side)	24	Govt. Pre University College, Dudda. R. S
4	Govt. Higher Primary School Basavaghatta	25	Govt. Higher Primary School, Dudda R S
5	Govt. Lower Primary School, Byrapura	26	Govt. Lower Primary School, Honnamahalli
6	Govt. Lower Primary School, Hullenahalli	27	Govt. Higher Primary School Bommenahalli
7	Govt. Higher Primary School, Siddapura	28	Govt. Higher Primary School Attavara
8	Govt. Higher Primary School Kittanakere	29	Govt. Lower Primary School, Thimlapura
9	Govt. Lower Primary School, Kattehalli	30	Govt. Lower Primary School, Mudigere
10	Govt. Higher Primary School, Anugavalli	31	Govt. Higher Primary School, Attavara Hosahalli
11	Govt. Lower Primary School, Chigatihalli	32	Govt. Lower Primary School, Savankanahalli
12	Govt. Higher Primary School, Honnavara	33	Govt. Higher Primary School Arasihalli
13	Govt. Higher Primary School, Poomagame	34	Govt. Lower Primary School, Bittahalli
14	Govt. Higher Primary School, Kudurugundi	35	Govt. Higher Primary School, Valagerahalli
15	Govt. Lower Primary School, Lingarasanahalli	36	Govt. Higher Primary School, Dudda (Moola)
16	Govt. Lower Primary School, Bogarahalli Koppalu	37	Govt. Higher Primary School Chikkakadaluru
17	Govt. Lower Primary School, Bogarahalli	38	Govt. Lower Primary School, Chikkakadalur (North)
18	Govt. Lower Primary School, Muttatti	39	Govt. Higher Primary School, Jodi Krishnapura
19	Govt. Higher Primary School, Somanahalli	40	Govt. Higher Primary School, Kabbali
20	Govt. Lower Primary School, K Hosahalli	41	Govt. Higher Primary School, Halekoppalu
21	Govt. Higher Primary School, H. Mailanahalli	42	Govt. Lower Primary School, Mudlapura

Contd....

## Polling Station Level Election Results

### Polling Station-wise Votes Secured by Overall Top Five Parties in Holenarasipur Assembly in Assembly Election (AE) under Hassan Parliamentary Constituency in Karnataka (2018)

Number of Polling Station	Winner - H D Revanna (JD(S))	Runner-up - Manjegowda B P (INC)	3rd - M N Raju (BJP)	4th - B K Nagaraja (RPSN)	5th - B N Manje Gowda (IND)	NOTA	Other	Total Votes Secured
36	486	250	20	5	6	3	3	773
37	351	268	17	1	1	4	4	646
38	297	206	13	0	0	2	4	522
39	472	275	18	5	2	4	3	779
40	455	255	6	5	3	1	6	731
41	219	201	1	0	0	0	1	422
42	331	115	9	4	0	0	0	459
43	424	189	28	3	2	2	6	654
44	512	229	9	7	2	7	1	767
45	217	206	7	4	0	1	2	437
46	358	158	10	2	1	6	5	540
47	198	178	9	1	0	1	2	389
48	329	98	8	2	3	1	1	442
49	342	81	10	7	1	2	1	444
50	363	130	9	0	2	1	3	508
51	580	445	14	6	4	7	4	1060
52	419	313	7	4	4	5	2	754
53	226	333	8	1	0	1	2	571
54	318	205	6	1	1	2	0	533
55	284	195	4	0	2	1	4	490
56	303	111	4	1	1	1	2	423
57	306	71	3	2	0	0	0	382
58	211	140	2	0	0	0	0	353
59	268	393	10	1	1	1	5	679
60	166	82	0	2	0	0	0	250
61	204	230	2	2	0	2	4	444
62	227	125	2	3	2	1	2	362
63	253	269	13	4	3	12	7	561
64	378	220	12	5	3	1	4	623
65	261	253	5	1	1	2	5	528
66	170	82	3	1	1	0	0	257
67	174	133	5	2	0	3	1	318
68	465	235	9	4	2	1	4	720
69	355	223	20	6	1	1	6	612
70	253	122	10	3	2	5	4	399

Contd....

## Polling Station Level Election Results

**Winner, Runner-up and 3rd Party Position & Winning Margin According to Polling Stations in Holenarasipur Assembly in Assembly Election (AE) under Hassan Parliamentary Constituency in Karnataka (2018)**

Polling Station Number	Winner Party	Winner Votes (%)	Runner-up Party	Runner-up Votes (%)	Winning Margin Votes (%)	Third Party	Third Party Votes (%)	Other Votes (%)
71	JD(S)	473 (66.15)	INC	203 (28.39)	270 (37.76)	BJP	13 (1.82)	26 (3.64)
72	INC	370 (53.86)	JD(S)	301 (43.81)	69 (10.05)	BJP	9 (1.31)	7 (1.02)
73	JD(S)	294 (49.49)	INC	287 (48.32)	7 (1.17)	BJP	7 (1.18)	6 (1.01)
74	JD(S)	416 (78.49)	INC	99 (18.68)	317 (59.81)	BJP	6 (1.13)	9 (1.7)
75	JD(S)	544 (63.7)	INC	291 (34.07)	253 (29.63)	BJP	10 (1.17)	9 (1.05)
76	JD(S)	391 (53.56)	INC	326 (44.66)	65 (8.9)	BJP	6 (0.82)	7 (0.96)
77	JD(S)	317 (49.84)	INC	303 (47.64)	14 (2.2)	IND (BNMG)	6 (0.94)	10 (1.57)
78	JD(S)	445 (48.26)	INC	434 (47.07)	11 (1.19)	BJP	15 (1.63)	28 (3.04)
79	INC	155 (52.19)	JD(S)	136 (45.79)	19 (6.4)	IND (BNMG)	2 (0.67)	4 (1.35)
80	JD(S)	414 (70.77)	INC	159 (27.18)	255 (43.59)	BJP	4 (0.68)	8 (1.37)
81	JD(S)	521 (64.88)	INC	255 (31.76)	266 (33.12)	BJP	13 (1.62)	14 (1.74)
82	JD(S)	411 (61.9)	INC	238 (35.84)	173 (26.06)	IND (BNMG)	6 (0.9)	9 (1.36)
83	JD(S)	123 (59.13)	INC	80 (38.46)	43 (20.67)	BJP	3 (1.44)	2 (0.96)
84	JD(S)	299 (74.75)	INC	90 (22.5)	209 (52.25)	BJP	4 (1)	7 (1.75)
85	JD(S)	339 (51.6)	INC	283 (43.07)	56 (8.53)	BJP	19 (2.89)	16 (2.44)
86	JD(S)	436 (73.15)	INC	138 (23.15)	298 (50)	RPSN	8 (1.34)	14 (2.35)
87	JD(S)	350 (50.65)	INC	302 (43.7)	48 (6.95)	BJP	19 (2.75)	20 (2.89)
88	JD(S)	453 (50.11)	INC	407 (45.02)	46 (5.09)	BJP	22 (2.43)	22 (2.43)
89	JD(S)	684 (66.8)	INC	274 (26.76)	410 (40.04)	BJP	42 (4.1)	24 (2.34)
90	JD(S)	130 (46.93)	INC	127 (45.85)	3 (1.08)	BJP	10 (3.61)	10 (3.61)
91	JD(S)	328 (72.73)	INC	102 (22.62)	226 (50.11)	BJP	9 (2)	12 (2.66)
92	JD(S)	614 (64.23)	INC	294 (30.75)	320 (33.48)	BJP	19 (1.99)	29 (3.03)
93	JD(S)	259 (58.6)	INC	169 (38.24)	90 (20.36)	BJP	8 (1.81)	6 (1.36)
94	JD(S)	585 (83.45)	INC	88 (12.55)	497 (70.9)	BJP	12 (1.71)	16 (2.28)
95	JD(S)	461 (65.48)	INC	218 (30.97)	243 (34.51)	BJP	18 (2.56)	7 (0.99)
96	JD(S)	325 (55.37)	INC	241 (41.06)	84 (14.31)	BJP	12 (2.04)	9 (1.53)
97	JD(S)	382 (53.06)	INC	299 (41.53)	83 (11.53)	BJP	26 (3.61)	13 (1.81)
98	JD(S)	307 (60.67)	INC	170 (33.6)	137 (27.07)	BJP	17 (3.36)	12 (2.37)
99	JD(S)	421 (84.03)	INC	59 (11.78)	362 (72.25)	BJP	6 (1.2)	15 (2.99)
100	JD(S)	269 (63.9)	INC	132 (31.35)	137 (32.55)	BJP	11 (2.61)	9 (2.14)
101	JD(S)	378 (59.06)	INC	240 (37.5)	138 (21.56)	BJP	13 (2.03)	9 (1.41)
102	JD(S)	518 (66.58)	INC	240 (30.85)	278 (35.73)	BJP	9 (1.16)	11 (1.41)
103	JD(S)	216 (68.79)	INC	85 (27.07)	131 (41.72)	BJP	4 (1.27)	9 (2.87)
104	JD(S)	380 (81.9)	INC	70 (15.09)	310 (66.81)	BJP	9 (1.94)	5 (1.08)
105	JD(S)	606 (83.13)	INC	94 (12.89)	512 (70.24)	BJP	10 (1.37)	19 (2.61)

Contd....

## Socio-Economic Amenities - Rural

### Access to Education Facilities

Particulars	Number of Village (% of Population)				
	Available	Not Available	If Not Available (Distance of Nearest Facility)		
			A	B	C
Govt. Primary School	296 (91)	62 (9)	28 (2)	33 (7)	0 (0)
Private Primary School	10 (5)	348 (95)	0 (0)	0 (0)	0 (0)
Govt. Middle School	140 (60)	218 (40)	173 (31)	36 (7)	0 (0)
Private Middle School	7 (5)	351 (95)	6 (1)	1 (0)	0 (0)
Govt. Secondary School	41 (21)	317 (79)	208 (53)	78 (19)	5 (1)
Private Secondary School	8 (6)	350 (94)	19 (4)	3 (1)	0 (0)
Govt. Senior Secondary School	18 (10)	340 (90)	137 (37)	127 (35)	41 (9)
Private Senior Secondary School	0 (0)	358 (100)	26 (6)	6 (1)	3 (1)
Govt. Arts and Science Degree College	2 (1)	356 (99)	50 (15)	106 (30)	199 (54)
Private Arts and Science Degree College	0 (0)	358 (100)	0 (0)	0 (0)	1 (0)
Govt. Engineering College	0 (0)	358 (100)	0 (0)	24 (6)	332 (93)
Private Engineering College	0 (0)	358 (100)	0 (0)	0 (0)	0 (0)
Govt. Medicine College	0 (0)	358 (100)	47 (14)	24 (7)	287 (80)
Private Medicine College	0 (0)	358 (100)	0 (0)	0 (0)	0 (0)
Govt. Management Institute	0 (0)	358 (100)	0 (0)	0 (0)	27 (8)
Private Management Institute	0 (0)	358 (100)	0 (0)	24 (6)	207 (57)
Govt. Polytechnic	0 (0)	358 (100)	24 (8)	81 (22)	226 (62)
Private Polytechnic	0 (0)	358 (100)	0 (0)	0 (0)	27 (8)
Govt. Vocational Training School/ITI	1 (0)	357 (100)	68 (22)	123 (33)	152 (43)
Private Vocational Training School/ITI	0 (0)	358 (100)	5 (1)	6 (1)	3 (1)
Govt. Non Formal Training Centre	0 (0)	358 (100)	12 (4)	63 (18)	266 (74)
Private Non Formal Training Centre	0 (0)	358 (100)	0 (0)	0 (0)	17 (4)
Govt. School For Disabled	0 (0)	358 (100)	11 (4)	29 (8)	289 (80)
Private School For Disabled	0 (0)	358 (100)	0 (0)	1 (0)	28 (8)
Government Others	0 (0)	358 (100)	49 (13)	61 (18)	241 (66)
Private Others	0 (0)	358 (100)	0 (0)	0 (0)	7 (3)

Note : Distance A : Less than 5 km; B : Between 5-10 km; C : 10+ km.; Source : Data Analysis is based on 2011 Census.

## DISCLAIMER

The Terms of Use and Disclaimer of Datanet India Private Limited (hereinafter referred to as "Datanet") for use of this analysis report of **Holenarasipur Assembly Constituency (Holenarasipur Vidhan Sabha)** :-

1. **Assembly Factbook™** is a Registered Trade Mark owned by Datanet.
2. All the maps are sketched and graphical representation only and have not been drawn to the scale and also not to represent the actual geographical area or boundary of the unit.
3. The data for the aforesaid analysis is based on authentic sources and has been culled from the various publications of Census, CSO and NSSO for district and block level data, various central and state government departments, Central & State Elections Commissions and the concerned Returning Officers' releases, Electoral Rolls, Election results and allied publications, internal assessment, surveys, estimates and analysis. Therefore, certain adjustment of data at micro level may have been done to arrive closer to the macro data.
4. Data have been provided on an "As Is" and "As AVAILABLE" basis
5. The colours shown in the maps or diagram and charts of a particular party, alliance or AC are indicative and do not represent them.
6. This publication which includes maps, sheets, graphs and data would be the property under copyright of Datanet only. The user may use these for its internal study, analysis and research purposes. It's public display, re-selling or any commercial uses by the user are not allowed.
7. Datanet has taken due care and caution in compilation and processing of data and allied information, but does not guarantee the accuracy, adequacy or completeness of any information/analysis and will be not responsible for any errors or omissions or for the results obtained from the use of such information/analysis.
8. All the contents for the publication have been culled from various authentic sources and Datanet reasonably believes such sources to be reliable, but does not make any representations, express or implied as to the accuracy or fitness of use of such information. The information or contents of the information/analysis do not constitute advice and should not be relied upon in making (or refraining from making) any decision. Any reliance placed upon the information provided by Datanet is the sole responsibility and strictly at the user's risk.
9. In no event will Datanet be liable for any damages (including, without limitation, damages for loss of business projects, or loss of profits) arising in contract, tort or otherwise from the use of or inability to use any of its contents, or from any action taken (or refrained from being taken) as a result of using the analysis or any of its contents. Datanet its directors, owners, editors, officials, employees, distributor and agents or any associate will not be liable for any errors in the information contained or any consequences arising from the use of the contents of the provided information/analysis.
10. If any provision of these terms and conditions is held invalid or illegal or unenforceable for any reason by any court of competent jurisdiction, such provision shall be severed and the remainder of provisions of the terms and conditions shall continue in full force and effect as if the Term of Use had been executed with the invalid, illegal or unenforceable provision eliminated.
11. If there are any discrepancies in the information provided, please bring it to attention of Datanet for suitable rectification measures.



**Buy Online This Complete Book At  
Datanet India eBooks Store**

**[www.indiastatpublications.com](http://www.indiastatpublications.com)**

**or go directly at**

**[http://www.indiastatpublications.com/  
Assembly\\_factbook/Karnataka/Hassan/ Holenarasipur](http://www.indiastatpublications.com/Assembly_factbook/Karnataka/Hassan/Holenarasipur)**

 **indiastat**elections

ISBN : 978-93-87130-58-6



9 789387 130586