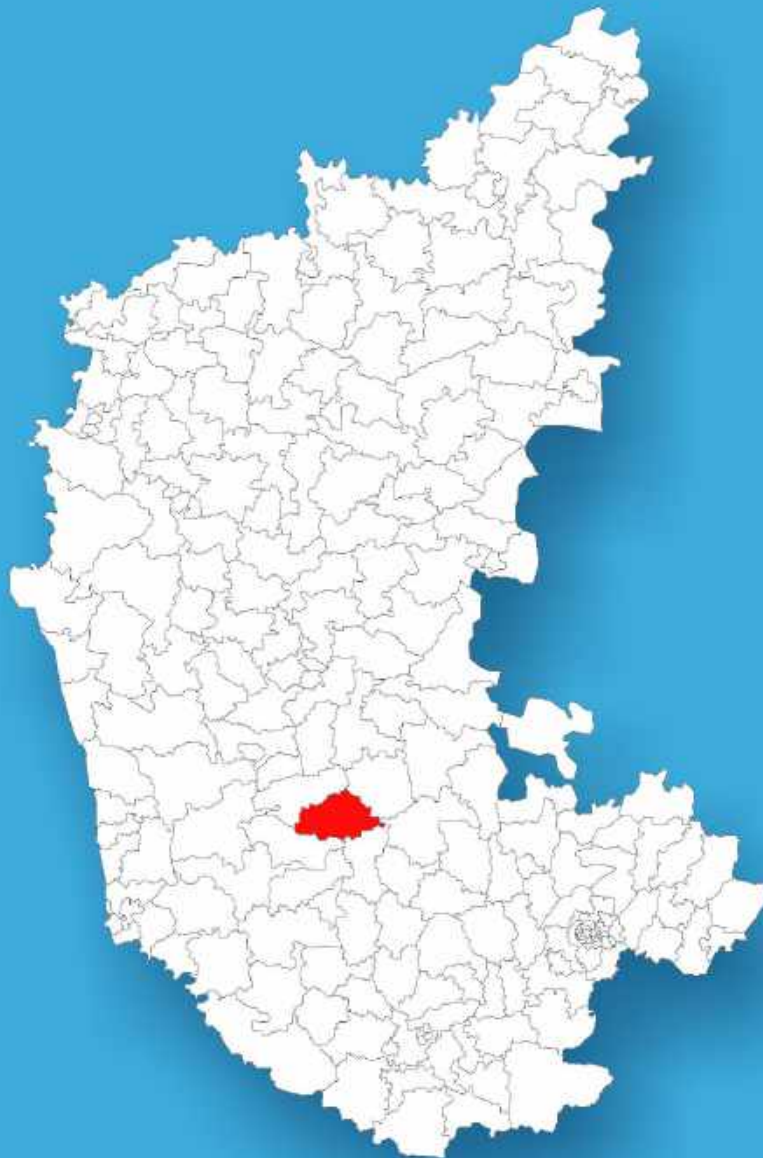




Karnataka

# Assembly Factbook™

Kadur Assembly Constituency



Key Electoral Data of Kadur  
Assembly Constituency (Vidhan Sabha)

Karnataka

# Assembly Factbook™

Kadur Assembly Constituency



Kadur Vidhan Sabha

## **Editor & Director**

Dr. R.K. Thukral

## **Research Editor**

Dr. Shafeeq Rahman

## **Compiled, Researched and Published by Datanet India Pvt. Ltd.**

D-100, 1st Floor,

Okhla Industrial Area, Phase-I,

New Delhi- 110020.

Ph.: 91-11- 43580781-84

Email : support@indiastatpublications.com

Website : <http://www.indiastatelections.com>

## **Online Book Store :**

[www.indiastatpublications.com](http://www.indiastatpublications.com)

**Report No. :** AFB/KA-127-0125

**ISBN :** 978-93-5802-067-0

**First Edition :** January, 2018

**Eighth Updated Edition :** January, 2025

**Price :** Rs.11500/-

US\$ 310

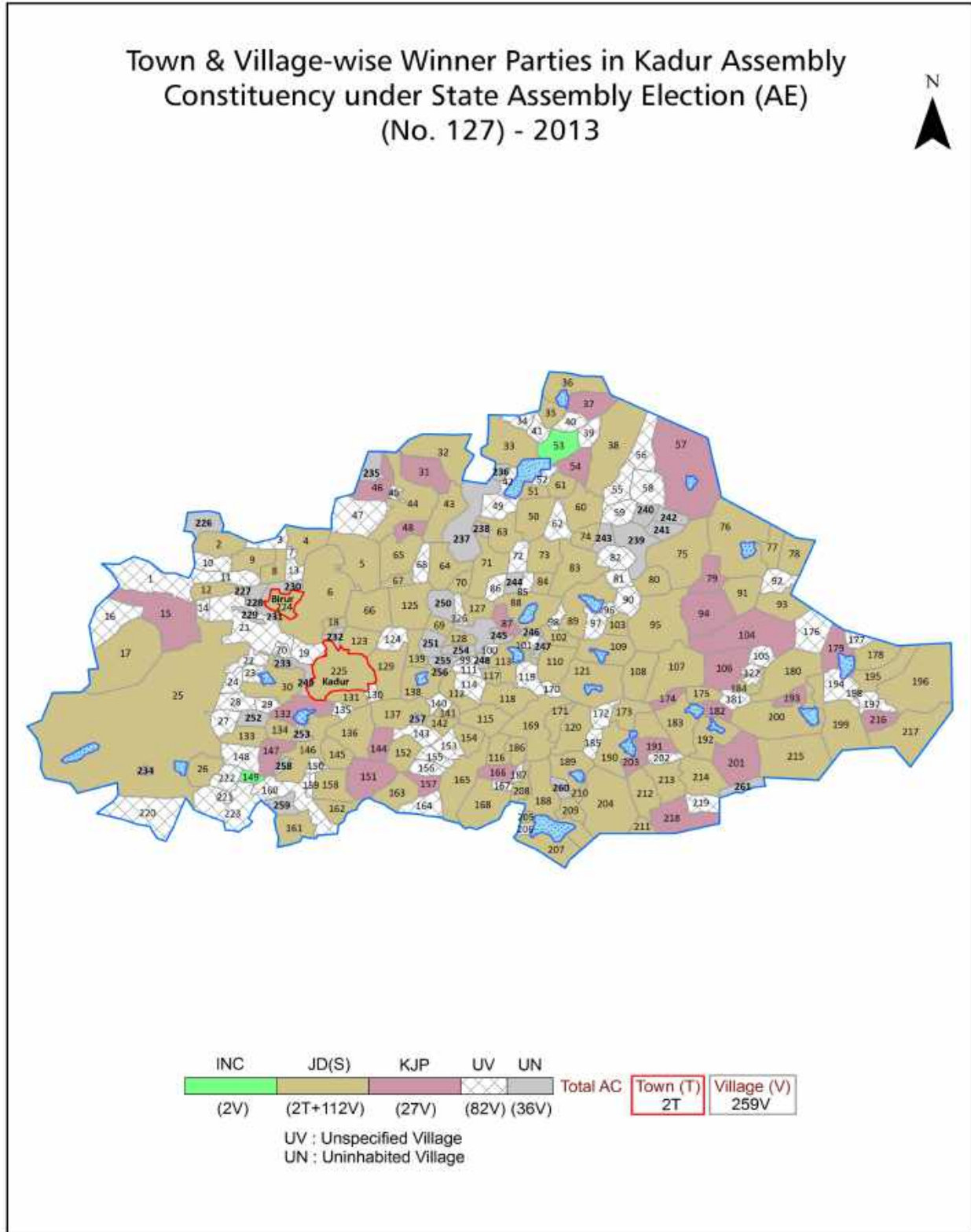
## **© Datanet India Pvt. Ltd.**

All rights reserved. No part of this book may be reproduced, stored in a retrieval system or transmitted in any form or by any means, mechanical photocopying, photographing, scanning, recording or otherwise without the prior written permission of the publisher. Please refer to Disclaimer at page no. 198 for the use of this publication.

Printed in India

No.	Particulars	Page No.
	<b>Introduction</b>	
1	Assembly Constituency - (Vidhan Sabha) at a Glance   Features of Assembly as per Delimitation Commission of India (2008)	1-2
	<b>Location and Political Maps</b>	
2	Location Map   Boundaries of Assembly Constituency - (Vidhan Sabha) in District   Boundaries of Assembly Constituency under Parliamentary Constituency - (Lok Sabha)   Town & Village-wise Winner Parties- 2024, 2019, 2018, 2014, 2013 and 2009	3-11
	<b>Administrative Setup (2011)</b>	
3	District   Sub-district   Towns   Villages   Inhabited Villages   Uninhabited Villages   Village Panchayat   Intermediate Panchayat	12-23
	<b>Demographics (2011)</b>	
4	Population   Households   Rural/Urban Population   Towns and Villages by Population Size   Sex Ratio (Total & 0-6 Years)   Religious Population   Social Population   Literacy Rate	24-25
	<b>Electoral Features</b>	
5	Important Dates of Last Elections Held   Electors by Gender   Service Electors   Voters   Voters Turnout   Polling Stations & Average Number of Electors per Polling Station   Electors by Age Group   Present Elected Representatives	26-31
	<b>Historical Summary Election Results</b>	
6	Vote Share of Major Parties   Winning Margin (Number & Percentage)   Polarity of Parties   Summary Result of Assembly Segment of Parliamentary Elections 2024, 2019, 2014, 2009, 2004 and 1999   Summary Result of Assembly Elections 2023, 2018, 2013, 2008, 2004, 1999, 1994, 1989, 1985, 1983, 1978, 1972, 1967, 1962 and 1957	32-55
	<b>Polling Station Level Election Results</b>	
7	Name and Number of Polling Station 2024, 2019, 2018, 2014, 2013 and 2009   Polling Station-wise Electors, Voters & Voters Turnout 2024, 2019, 2018, 2014, 2013 and 2009   Polling Station wise Elections Results 2024, 2019, 2018, 2014, 2013 and 2009	56-178
	<b>Share of Assembly Constituency</b>	
8	Share of Assembly Constituency - (Vidhan Sabha) in State, District and Parliamentary Constituency - (Lok Sabha)	179
	<b>Socio-Economic Amenities (2011)</b>	
9	Access to Administrative Units   Agricultural, Manufacturing and Industrial Commodities   Demographic Indicators   Education   Health & Manpower   Drinking Water Supply   Sanitation   Entertainment and Recreations Infrastructure   Power   Food Allocation Distribution and Marketing of Agriculture Commodities Infrastructure   Transport and Road Infrastructure   Communication   Banking and Financial Services   Land Use   Irrigation Source	181-195
10	<b>Abbreviation &amp; Sources</b>	196-197
11	<b>Disclaimer</b>	198

Location & Political Map



## Administrative Setup

### List of Village Panchayat & Intermediate Panchayat (Block) Name - 2011

Village Name	Village Panchayat Name	Intermediate Panchayat Name
Aadigere	Asandi	Kadur
Aladahalli	Balliganur	Kadur
Aladahalli	Kunkanadu	Kadur
Aladahalli	Biluvala	Kadur
Alagatta	Jigenehalli	Kadur
Alagatta	Vyaradakere	Kadur
Anche Chomanahalli	-	-
Annegere	Annegere	Kadur
Annegere	Annegere	Kadur
Antharagatte	Antharagatte	Kadur
Arehalli	Bislere	Kadur
Asandi	Asandi	Kadur
B.Basavanahalli	K.Bidre	Kadur
B.Bommenahalli	K.Bidre	Kadur
B.Kodihalli	Balliganur	Kadur
B.Mallenahalli	K.Bidre	Kadur
B.T.Mallenahalli	Thimlapura	Kadur
Ballekere	Ballekere	Kadur
Balliganur	Balliganur	Kadur
Banannahalli	Keresanthe	Kadur
Banjenahalli	Ballekere	Kadur
Bantiganahalli	Kamanakere	Kadur
Basuru	Basuru	Kadur
Beeranahalli	Cheelanahalli	Kadur
Biluvala	Biluvala	Kadur
Birurkaval (Rural)	Hullehalli	Kadur
Bisalehalli	Bisalehalli	Kadur
Bislere	Bislere	Kadur
Bittenahalli	Thimlapura	Kadur

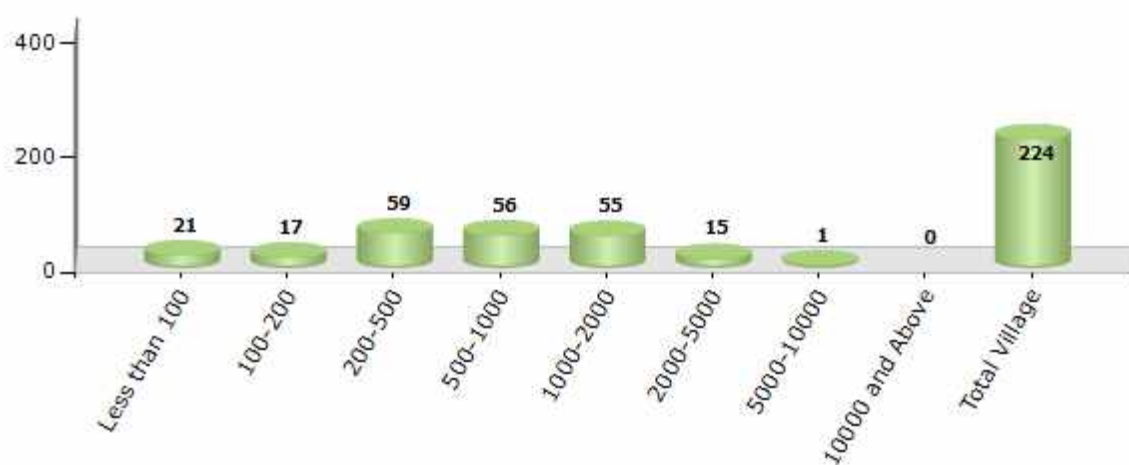
Contd....

## Demographic

### Number of Villages by Population Size - 2011

Less than 100	100-200	200-500	500-1000	1000-2000	2000-5000	5000-10000	10000 and Above	Total Village
21	17	59	56	55	15	1	0	224

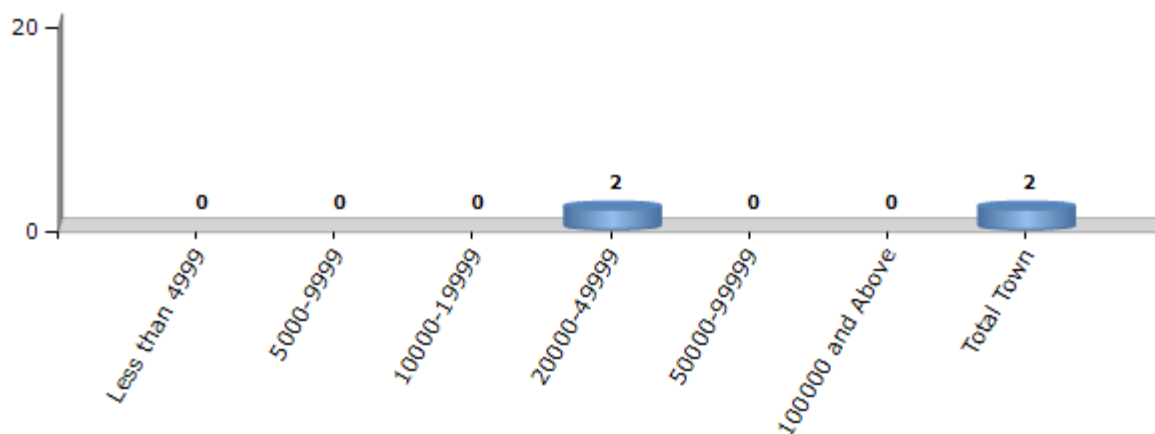
Number of Villages by Population Size - 2011



### Number of Towns by Population Size - 2011

Less than 4999	5000-9999	10000-19999	20000-49999	50000-99999	100000 and Above	Total Town
0	0	0	2	0	0	2

Number of Towns by Population Size - 2011

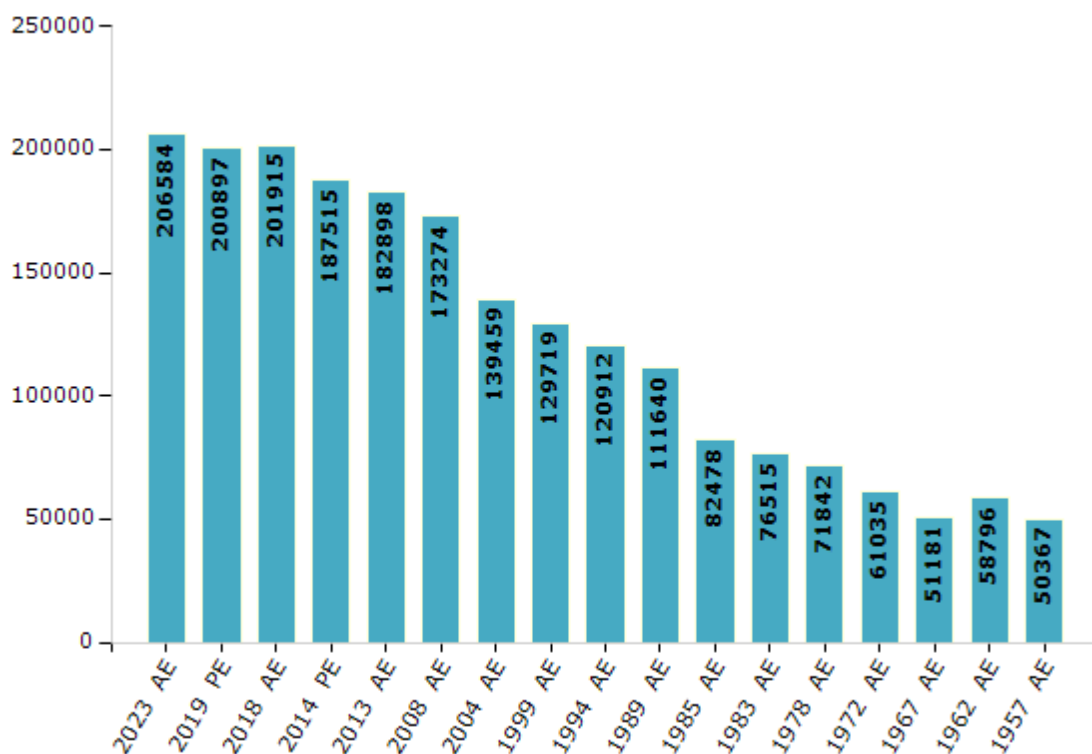


## Electoral Features

### Electors by Male & Female

Year	Male	Female	Others	Total	Year	Male	Female	Others	Total
2023 AE	103674	102904	6	206584	1999 AE	65404	64315	-	129719
2019 PE	101265	99625	7	200897	1994 AE	62272	58640	-	120912
2018 AE	101835	100069	11	201915	1989 AE	56538	55102	-	111640
2014 PE	95699	91809	7	187515	1985 AE	42952	39526	-	82478
2013 AE	93715	89177	6	182898	1983 AE	38987	37528	-	76515
2009 PE	-	-	-	-	1978 AE	36999	34843	-	71842
2008 AE	88775	84499	-	173274	1972 AE	33178	27857	-	61035
2004 PE	-	-	-	-	1967 AE	-	-	-	51181
2004 AE	70151	69308	-	139459	1962 AE	-	-	-	58796
1999 PE	-	-	-	-	1957 AE	-	-	-	50367

Number of Electors



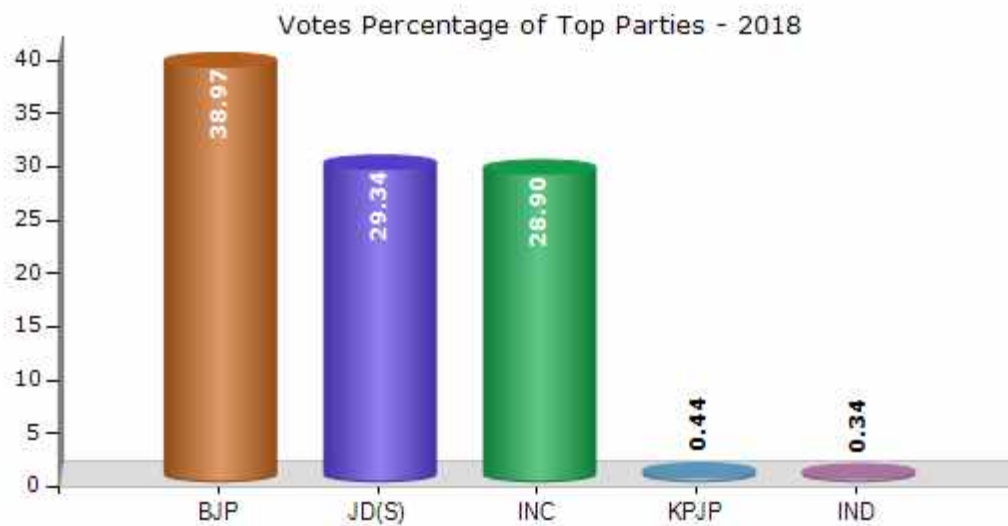
Note : AE : Assembly Election, PE : Assembly Segment of Parliamentary Election



## Historical Summary Election Results

### Summary Result of Assembly Election - 2018

Candidate Name	Party	Votes	Votes %
K S Prakash	BJP	62232	38.97
Y S V Datta	JD(S)	46860	29.34
K S Anand	INC	46142	28.9
Nagaraj N T	KPJP	698	0.44
C M Rudresh	IND	546	0.34
H Pradeep	IND	478	0.3
Thimmegowda H G	IND	404	0.25
Latha H K	AIMEP	337	0.21
Nagaraja K H	IND	302	0.19
Shyla Mohan	SJPL	222	0.14
G Yaradakere Y N Kantharaju	IND	197	0.12
K R Gangadharappa	IND	195	0.12
	NOTA	1075	0.67



## Polling Station Level Election Results

### Number and Name of Polling Stations (PS) (2018)

Number of Polling Stations	Name of Polling Stations	Number of Polling Stations	Name of Polling Stations
1	Govt. Lower Primary School, M. Chomanahalli	22	G HPS, (North Part), Chowla Hiriyuru
2	Govt. Higher Primary School, Giriyapura	23	G L P S, Hunumanahalli
3	Govt. Higher Primary School, East Wing, Chikkanalluru	24	G L P S, Hurukanahally
4	Govt. Higher Primary School, West Wing, Chikkanalluru	25	G L P S, Narasipura
5	Govt. H.P.S, New Buiding 1st Division Asandi	26	G HPS, Hullehalli
6	G H P. S, New Building, 2nd Division Asandi	27	G L P S, Galihally
7	Grama Panchayath Building, Anthara Gatte	28	Govt. Higher Primary School jodithimmapura
8	Government Lower Primary School, Vidyanagara, Antharagatte	29	Govt. Lower Primary School, Doddaghatta
9	G HPS, Sanklapura	30	G L P S, B. Kodihalli
10	G HPS, Gollarahatti	31	G HPS, 1st Division, Margoda Camp, Biruru Town
11	G HPS, Kalkere	32	G HPS, Margoda Comp 1st Division, Biruru
12	G HPS, Hadagalu	33	G HPS, Railway Colony Left Part, Birur Town
13	G HPS, (West Division), Hirehalluru	34	G HPS, Railway Colony (Right Part), Biruru
14	G HPS, (East Dvision), Hirehalluru	35	G HPS, 4th Block Uappara Camp, Birur
15	G HPS, Yarehalli	36	G HP School 3rd Block Uppara Camp, Birur Town
16	G HPS, Kedigere	37	K.L.K. Junior College, 1st Part Beruru
17	G HPS, H. Timmapura	38	K.L.K. Junior College 2nd Part Birur
18	G Junior College, East Wing, Chowla Hiriyuru	39	G HPS, East Wing, Saraswathipuram, Birur Town
19	Government Junior College, West Wing, Chowla Hiriyuru	40	Government Higher Primary School, Centre Wing, Saraswathipuram, Birur Town
20	G Junior, (2rd Division), Chowla Hiriyuru	41	G HPS, Raght Side, Saraswathipuram, Birur Town
21	G HPS, (South Part), Chowla Hiriyuru	42	G M HPS, Kurubara Road Birur Town

Contd....

## Polling Station Level Election Results

### Polling Station-wise Votes Secured by Overall Top Five Parties in Kadur Assembly in Assembly Election (AE) under Hassan Parliamentary Constituency in Karnataka (2018)

Number of Polling Station	Winner - K S Prakash (BJP)	Runner-up - Y S V Datta (JD(S))	3rd - K S Anand (INC)	4th - Nagaraj N T (KPJP)	5th - C M Rudresh (IND)	NOTA	Other	Total Votes Secured
36	278	294	314	6	4	8	13	917
37	288	96	68	0	0	2	2	456
38	149	131	137	0	2	2	4	425
39	272	124	248	5	2	9	25	685
40	137	64	372	0	1	6	6	586
41	223	105	254	5	0	5	12	604
42	300	108	316	3	1	2	6	736
43	307	124	190	3	0	12	4	640
44	495	58	142	0	3	3	12	713
45	370	67	227	3	1	3	2	673
46	172	76	147	1	1	2	5	404
47	178	92	252	1	2	1	4	530
48	495	113	310	3	1	3	4	929
49	148	113	336	0	2	7	4	610
49A	272	117	111	3	1	1	6	511
50	258	91	93	1	0	5	2	450
51	527	71	198	3	2	6	17	824
52	396	274	72	10	0	0	6	758
53	394	199	59	4	3	2	21	682
54	363	146	211	5	2	5	8	740
54A	116	160	53	2	3	5	26	365
55	569	180	137	8	3	2	22	921
56	166	127	274	4	6	8	18	603
57	58	266	419	3	6	13	10	775
58	312	112	60	3	0	2	10	499
59	57	171	377	1	0	4	17	627
60	350	336	290	8	1	7	17	1009
61	350	231	251	4	4	8	12	860
62	287	82	317	1	2	3	2	694
63	98	183	301	5	5	3	9	604
64	647	196	152	2	2	4	7	1010
65	428	21	46	7	0	2	10	514
66	225	228	187	1	5	6	12	664
67	107	183	324	1	3	6	3	627
68	127	147	107	2	2	3	6	394

Contd....

## Polling Station Level Election Results

**Winner, Runner-up and 3rd Party Position & Winning Margin According to Polling Stations in Kadur Assembly in Assembly Election (AE) under Hassan Parliamentary Constituency in Karnataka (2018)**

Polling Station Number	Winner Party	Winner Votes (%)	Runner-up Party	Runner-up Votes (%)	Winning Margin Votes (%)	Third Party	Third Party Votes (%)	Other Votes (%)
69	JD(S)	338 (56.81)	BJP	178 (29.92)	160 (26.89)	INC	71 (11.93)	8 (1.34)
70	JD(S)	212 (48.51)	BJP	153 (35.01)	59 (13.5)	INC	68 (15.56)	4 (0.92)
71	JD(S)	331 (48.39)	BJP	178 (26.02)	153 (22.37)	INC	156 (22.81)	19 (2.78)
71A	INC	343 (63.99)	JD(S)	122 (22.76)	221 (41.23)	BJP	51 (9.51)	20 (3.73)
72	JD(S)	298 (64.78)	BJP	122 (26.52)	176 (38.26)	INC	27 (5.87)	13 (2.83)
73	INC	308 (45.7)	JD(S)	225 (33.38)	83 (12.32)	BJP	111 (16.47)	30 (4.45)
73A	INC	203 (42.83)	BJP	143 (30.17)	60 (12.66)	JD(S)	109 (23)	19 (4.01)
74	JD(S)	274 (43.77)	BJP	217 (34.66)	57 (9.11)	INC	128 (20.45)	7 (1.12)
75	BJP	144 (42.86)	INC	125 (37.2)	19 (5.66)	JD(S)	56 (16.67)	11 (3.27)
76	BJP	245 (43.52)	INC	206 (36.59)	39 (6.93)	JD(S)	107 (19.01)	5 (0.89)
77	INC	436 (77.58)	BJP	58 (10.32)	378 (67.26)	JD(S)	55 (9.79)	13 (2.31)
78	JD(S)	274 (52.09)	INC	142 (27)	132 (25.09)	BJP	80 (15.21)	30 (5.7)
78A	JD(S)	298 (63.27)	INC	93 (19.75)	205 (43.52)	BJP	61 (12.95)	19 (4.03)
79	BJP	279 (61.18)	JD(S)	106 (23.25)	173 (37.93)	INC	60 (13.16)	11 (2.41)
80	JD(S)	220 (49.77)	INC	145 (32.81)	75 (16.96)	BJP	68 (15.38)	9 (2.04)
81	INC	227 (55.5)	JD(S)	161 (39.36)	66 (16.14)	BJP	11 (2.69)	10 (2.44)
82	JD(S)	322 (45.48)	BJP	224 (31.64)	98 (13.84)	INC	124 (17.51)	38 (5.37)
83	INC	385 (39.86)	JD(S)	352 (36.44)	33 (3.42)	BJP	210 (21.74)	19 (1.97)
84	JD(S)	220 (36.67)	BJP	199 (33.17)	21 (3.5)	INC	160 (26.67)	21 (3.5)
85	BJP	536 (78.13)	INC	104 (15.16)	432 (62.97)	JD(S)	37 (5.39)	9 (1.31)
86	INC	301 (36.22)	BJP	267 (32.13)	34 (4.09)	JD(S)	255 (30.69)	8 (0.96)
87	BJP	351 (49.93)	JD(S)	185 (26.32)	166 (23.61)	INC	151 (21.48)	16 (2.28)
88	JD(S)	138 (40.83)	BJP	101 (29.88)	37 (10.95)	INC	86 (25.44)	13 (3.85)
89	INC	397 (59.61)	JD(S)	166 (24.92)	231 (34.69)	BJP	88 (13.21)	15 (2.25)
90	INC	424 (60.57)	JD(S)	141 (20.14)	283 (40.43)	BJP	120 (17.14)	15 (2.14)
91	INC	201 (33.72)	BJP	190 (31.88)	11 (1.84)	JD(S)	190 (31.88)	15 (2.52)
92	INC	378 (58.79)	JD(S)	152 (23.64)	226 (35.15)	BJP	99 (15.4)	14 (2.18)
93	INC	196 (36.64)	BJP	178 (33.27)	18 (3.37)	JD(S)	157 (29.35)	4 (0.75)
94	BJP	137 (43.63)	JD(S)	95 (30.25)	42 (13.38)	INC	73 (23.25)	9 (2.87)
95	BJP	238 (39.08)	INC	184 (30.21)	54 (8.87)	JD(S)	175 (28.74)	12 (1.97)
96	JD(S)	229 (42.88)	BJP	173 (32.4)	56 (10.48)	INC	119 (22.28)	13 (2.43)
96A	JD(S)	180 (44.01)	BJP	114 (27.87)	66 (16.14)	INC	113 (27.63)	2 (0.49)
97	BJP	352 (45.3)	JD(S)	241 (31.02)	111 (14.28)	INC	166 (21.36)	18 (2.32)
98	JD(S)	353 (55.59)	INC	187 (29.45)	166 (26.14)	BJP	73 (11.5)	22 (3.46)
99	JD(S)	175 (47.68)	BJP	90 (24.52)	85 (23.16)	INC	83 (22.62)	19 (5.18)

Contd....

## Socio-Economic Amenities - Rural

### Access to Education Facilities

Particulars	Number of Village (% of Population)				
	Available	Not Available	If Not Available (Distance of Nearest Facility)		
			A	B	C
Govt. Primary School	191 (96)	32 (4)	12 (1)	20 (3)	0 (0)
Private Primary School	14 (16)	209 (84)	0 (0)	0 (0)	0 (0)
Govt. Middle School	127 (82)	96 (18)	70 (14)	22 (3)	0 (0)
Private Middle School	6 (8)	217 (92)	3 (1)	1 (0)	0 (0)
Govt. Secondary School	27 (24)	196 (76)	92 (31)	30 (12)	7 (3)
Private Secondary School	25 (22)	198 (78)	42 (12)	3 (1)	0 (0)
Govt. Senior Secondary School	4 (6)	219 (94)	61 (22)	92 (45)	36 (16)
Private Senior Secondary School	1 (1)	222 (99)	8 (3)	19 (7)	2 (1)
Govt. Arts and Science Degree College	3 (4)	220 (96)	25 (8)	69 (35)	109 (45)
Private Arts and Science Degree College	2 (2)	221 (98)	5 (2)	7 (2)	3 (3)
Govt. Engineering College	0 (0)	223 (100)	0 (0)	0 (0)	15 (8)
Private Engineering College	0 (0)	223 (100)	0 (0)	0 (0)	208 (92)
Govt. Medicine College	0 (0)	223 (100)	6 (3)	59 (26)	158 (72)
Private Medicine College	0 (0)	223 (100)	0 (0)	0 (0)	0 (0)
Govt. Management Institute	0 (0)	223 (100)	0 (0)	0 (0)	6 (3)
Private Management Institute	0 (0)	223 (100)	3 (1)	9 (5)	93 (39)
Govt. Polytechnic	0 (0)	223 (100)	11 (3)	40 (17)	98 (45)
Private Polytechnic	0 (0)	223 (100)	7 (2)	10 (5)	57 (27)
Govt. Vocational Training School/ITI	1 (1)	222 (99)	12 (3)	44 (23)	104 (41)
Private Vocational Training School/ITI	1 (1)	222 (99)	5 (1)	7 (3)	49 (27)
Govt. Non Formal Training Centre	0 (0)	223 (100)	15 (4)	45 (20)	129 (61)
Private Non Formal Training Centre	0 (0)	223 (100)	3 (1)	5 (3)	26 (11)
Govt. School For Disabled	0 (0)	223 (100)	3 (2)	24 (11)	142 (63)
Private School For Disabled	1 (0)	222 (100)	3 (2)	7 (4)	43 (18)
Government Others	0 (0)	223 (100)	0 (0)	0 (0)	222 (100)
Private Others	0 (0)	223 (100)	0 (0)	0 (0)	1 (0)

Note : Distance A : Less than 5 km; B : Between 5-10 km; C : 10+ km.; Source : Data Analysis is based on 2011 Census.

## DISCLAIMER

The Terms of Use and Disclaimer of Datanet India Private Limited (hereinafter referred to as "Datanet") for use of this analysis report of **Kadur Assembly Constituency (Kadur Vidhan Sabha)** :-

1. **Assembly Factbook™** is a Registered Trade Mark owned by Datanet.
2. All the maps are sketched and graphical representation only and have not been drawn to the scale and also not to represent the actual geographical area or boundary of the unit.
3. The data for the aforesaid analysis is based on authentic sources and has been culled from the various publications of Census, CSO and NSSO for district and block level data, various central and state government departments, Central & State Elections Commissions and the concerned Returning Officers' releases, Electoral Rolls, Election results and allied publications, internal assessment, surveys, estimates and analysis. Therefore, certain adjustment of data at micro level may have been done to arrive closer to the macro data.
4. Data have been provided on an "As Is" and "As AVAILABLE" basis
5. The colours shown in the maps or diagram and charts of a particular party, alliance or AC are indicative and do not represent them.
6. This publication which includes maps, sheets, graphs and data would be the property under copyright of Datanet only. The user may use these for its internal study, analysis and research purposes. It's public display, re-selling or any commercial uses by the user are not allowed.
7. Datanet has taken due care and caution in compilation and processing of data and allied information, but does not guarantee the accuracy, adequacy or completeness of any information/analysis and will be not responsible for any errors or omissions or for the results obtained from the use of such information/analysis.
8. All the contents for the publication have been culled from various authentic sources and Datanet reasonably believes such sources to be reliable, but does not make any representations, express or implied as to the accuracy or fitness of use of such information. The information or contents of the information/analysis do not constitute advice and should not be relied upon in making (or refraining from making) any decision. Any reliance placed upon the information provided by Datanet is the sole responsibility and strictly at the user's risk.
9. In no event will Datanet be liable for any damages (including, without limitation, damages for loss of business projects, or loss of profits) arising in contract, tort or otherwise from the use of or inability to use any of its contents, or from any action taken (or refrained from being taken) as a result of using the analysis or any of its contents. Datanet its directors, owners, editors, officials, employees, distributor and agents or any associate will not be liable for any errors in the information contained or any consequences arising from the use of the contents of the provided information/analysis.
10. If any provision of these terms and conditions is held invalid or illegal or unenforceable for any reason by any court of competent jurisdiction, such provision shall be severed and the remainder of provisions of the terms and conditions shall continue in full force and effect as if the Term of Use had been executed with the invalid, illegal or unenforceable provision eliminated.
11. If there are any discrepancies in the information provided, please bring it to attention of Datanet for suitable rectification measures.

**Buy Online This Complete Book At  
Datanet India eBooks Store**

[www.indiastatpublications.com](http://www.indiastatpublications.com)

or go directly at

[http://www.indiastatpublications.com/  
Assembly\\_factbook/Karnataka/Hassan/ Kadur](http://www.indiastatpublications.com/Assembly_factbook/Karnataka/Hassan/Kadur)

 **indiastat**elections

ISBN - 978-93-5802-067-0



9 789358 020670