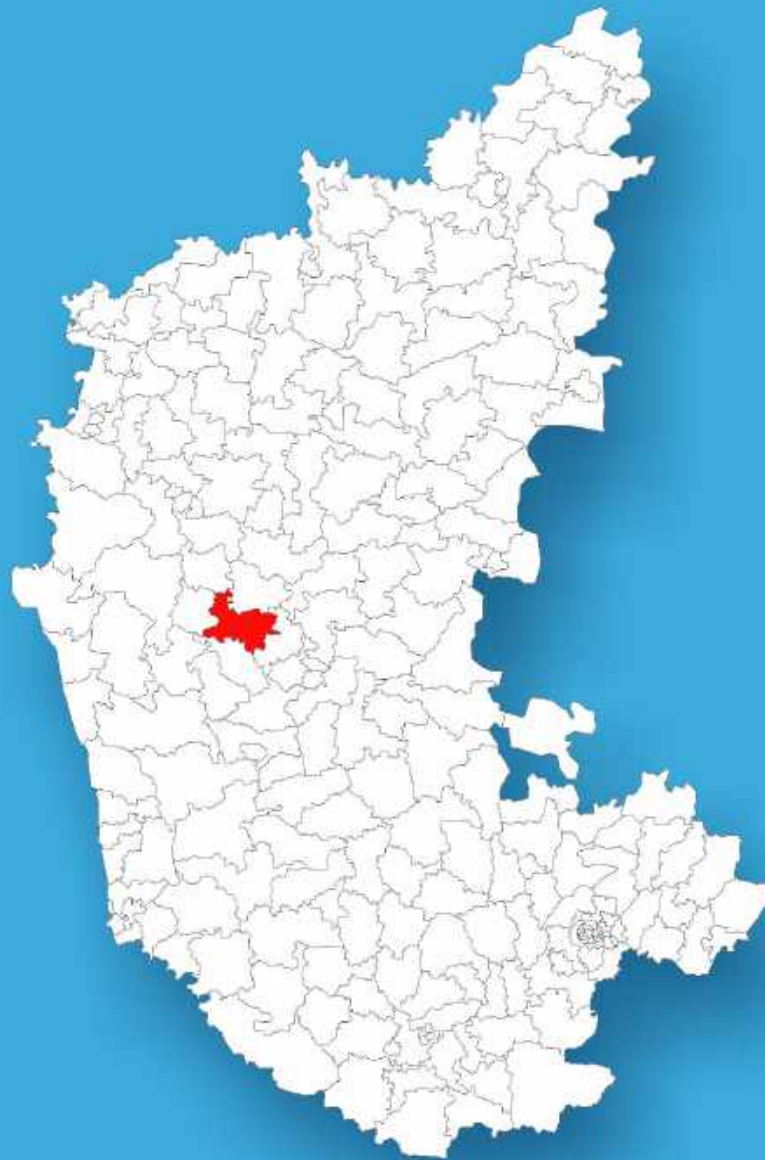




Karnataka

Assembly Factbook™

Byadgi Assembly Constituency



Key Electoral Data of Byadgi
Assembly Constituency (Vidhan Sabha)

Karnataka
Assembly FactbookTM
Byadgi Assembly Constituency



Byadgi Vidhan Sabha

Editor & Director

Dr. R.K. Thukral

Research Editor

Dr. Shafeeq Rahman

Compiled, Researched and Published by Datanet India Pvt. Ltd.

D-100, 1st Floor,

Okhla Industrial Area, Phase-I,

New Delhi- 110020.

Ph.: 91-11- 43580781-84

Email : support@indiastatpublications.com

Website : <http://www.indiastatelections.com>

Online Book Store :

www.indiastatpublications.com

Report No. : AFB/KA-085-0125

ISBN : 978-93-5802-069-4

First Edition : January, 2018

Eighth Updated Edition : January, 2025

Price : Rs.11500/-

US\$ 310

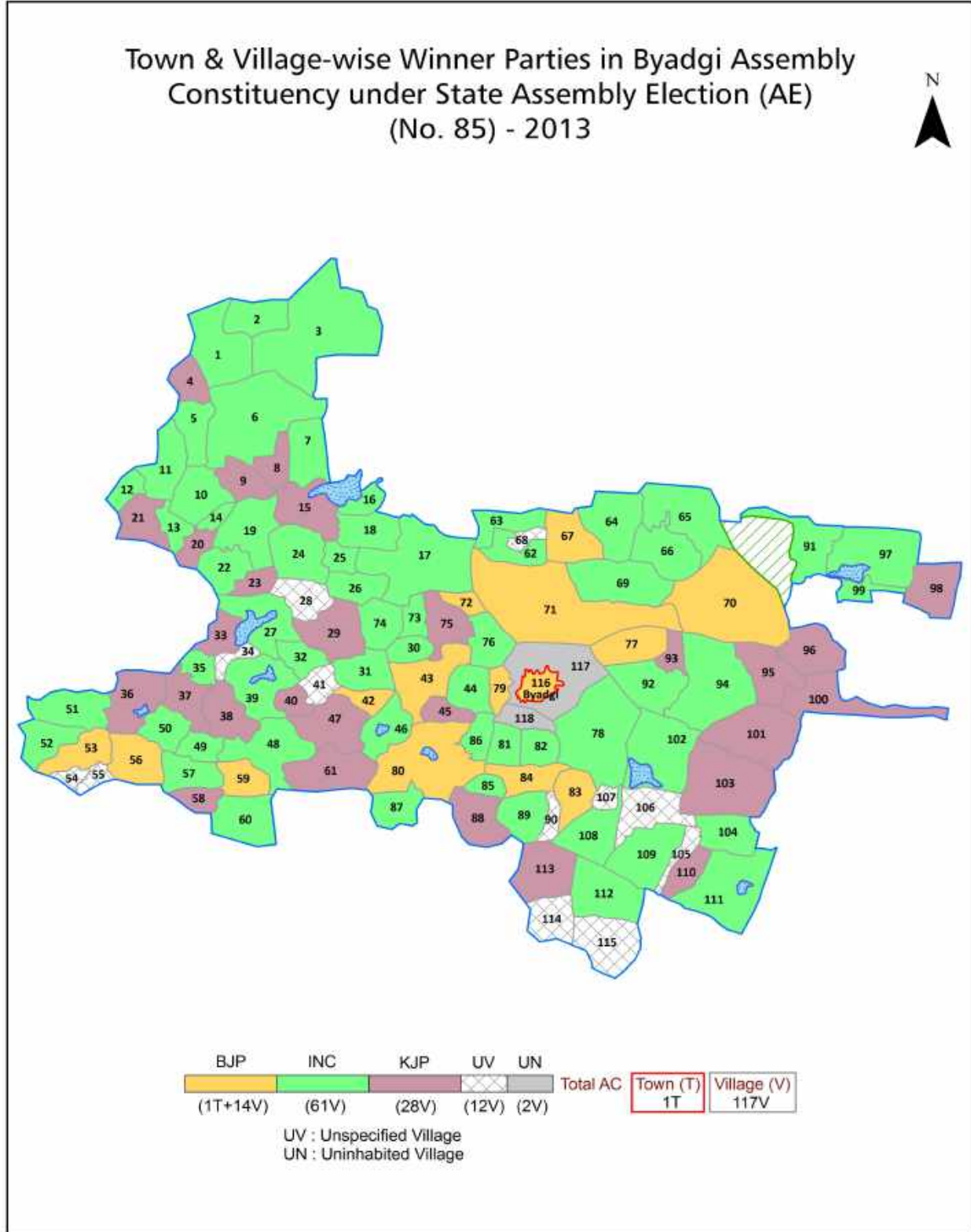
© Datanet India Pvt. Ltd.

All rights reserved. No part of this book may be reproduced, stored in a retrieval system or transmitted in any form or by any means, mechanical photocopying, photographing, scanning, recording or otherwise without the prior written permission of the publisher. Please refer to Disclaimer at page no. 210 for the use of this publication.

Printed in India

No.	Particulars	Page No.
	Introduction	
1	Assembly Constituency - (Vidhan Sabha) at a Glance Features of Assembly as per Delimitation Commission of India (2008)	1-2
	Location and Political Maps	
2	Location Map Boundaries of Assembly Constituency - (Vidhan Sabha) in District Boundaries of Assembly Constituency under Parliamentary Constituency - (Lok Sabha) Town & Village-wise Winner Parties- 2024, 2023, 2019, 2018, 2014, 2013 and 2009	3-11
	Administrative Setup (2011)	
3	District Sub-district Towns Villages Inhabited Villages Uninhabited Villages Village Panchayat Intermediate Panchayat	12-18
	Demographics (2011)	
4	Population Households Rural/Urban Population Towns and Villages by Population Size Sex Ratio (Total & 0-6 Years) Religious Population Social Population Literacy Rate	19-20
	Electoral Features	
5	Important Dates of Last Elections Held Electors by Gender Service Electors Voters Voters Turnout Polling Stations & Average Number of Electors per Polling Station Electors by Age Group Present Elected Representatives	21-26
	Historical Summary Election Results	
6	Vote Share of Major Parties Winning Margin (Number & Percentage) Polarity of Parties Summary Result of Assembly Segment of Parliamentary Elections 2024, 2019, 2014, 2009, 2004 and 1999 Summary Result of Assembly Elections 2023, 2018, 2013, 2008, 2004, 1999, 1994, 1989, 1985, 1983, 1978, 1972, 1967 and 1962	27-49
	Polling Station Level Election Results	
7	Name and Number of Polling Station 2024, 2023, 2019, 2018, 2014, 2013 and 2009 Polling Station-wise Electors, Voters & Voters Turnout 2024, 2023, 2019, 2018, 2014, 2013 and 2009 Polling Station wise Elections Results 2024, 2023, 2019, 2018, 2014, 2013 and 2009	50-190
	Share of Assembly Constituency	
8	Share of Assembly Constituency - (Vidhan Sabha) in State, District and Parliamentary Constituency - (Lok Sabha)	191
	Socio-Economic Amenities (2011)	
9	Access to Administrative Units Agricultural, Manufacturing and Industrial Commodities Demographic Indicators Education Health & Manpower Drinking Water Supply Sanitation Entertainment and Recreations Infrastructure Power Food Allocation Distribution and Marketing of Agriculture Commodities Infrastructure Transport and Road Infrastructure Communication Banking and Financial Services Land Use Irrigation Source	193-207
10	Abbreviation & Sources	208-209
11	Disclaimer	210

Location & Political Map



Administrative Setup

List of Village Panchayat & Intermediate Panchayat (Block) Name - 2011

Village Name	Village Panchayat Name	Intermediate Panchayat Name
Aladakatti	Aladakatti	Haveri
Alalageri	Budapanahalli	Byadgi
Angaragatti	Masanagi	Byadgi
Anur	Bisalahalli	Byadgi
Arabagonda	Gundenahalli	Byadgi
Asundi	Asundi	Ranibennur
Attikatti	Sudambi	Byadgi
Badamalli	Hirehalli	Byadgi
Bannahalli	Hedigonda	Byadgi
Bannahatti	Bannahatti	Byadgi
Beeranakoppa	Hireanaji	Byadgi
Belakeri	Bisalahalli	Byadgi
Benakanahalli	Kabbur	Haveri
Benakanakond	Benakanakond	Ranibennur
Benchihalli	Naganur	Haveri
Bidaragaddi	Sangur	Haveri
Bisalahalli	Bisalahalli	Byadgi
Budapanahalli	Budapanahalli	Byadgi
Bujruk Kodihalli	Kanakapura	Haveri
Chattra	Budapanahalli	Byadgi
Chikkabasur	Chikkabasur	Byadgi
Chikkalingadahalli	Kanakapura	Haveri
Chikkalli	Chikkabasur	Byadgi
Chikkanaji	Hireanaji	Byadgi
Chinnikatti	Kerawadi	Byadgi
Dasanakoppa	Kummur	Byadgi
Devagiri	Devagiri	Haveri
Devihosur	Devihosur	Haveri
Dhulikoppa	Hireanaji	Byadgi

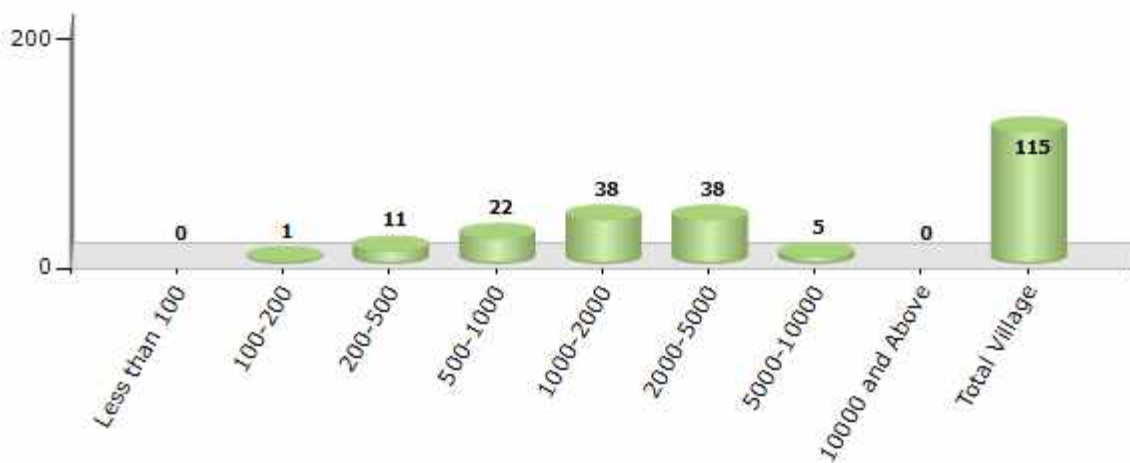
Contd....

Demographic

Number of Villages by Population Size - 2011

Less than 100	100-200	200-500	500-1000	1000-2000	2000-5000	5000-10000	10000 and Above	Total Village
0	1	11	22	38	38	5	0	115

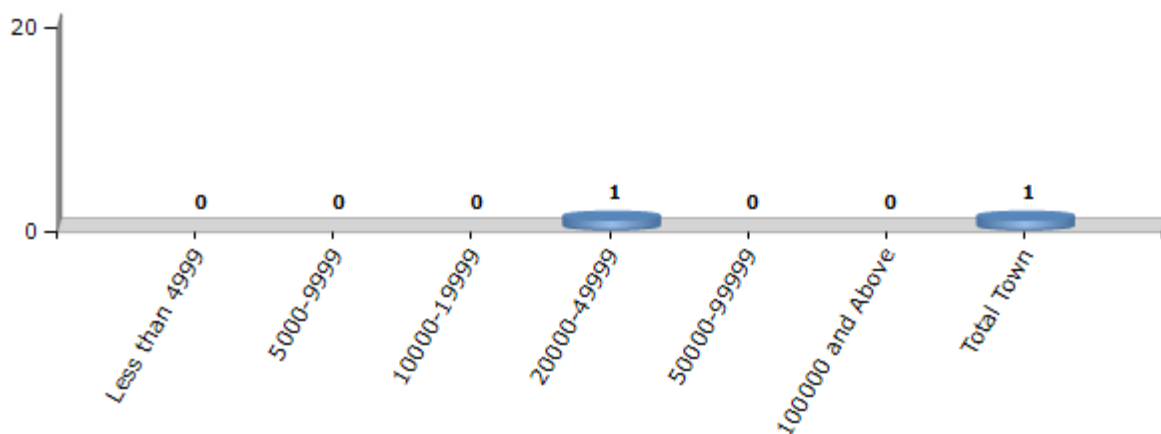
Number of Villages by Population Size - 2011



Number of Towns by Population Size - 2011

Less than 4999	5000-9999	10000-19999	20000-49999	50000-99999	100000 and Above	Total Town
0	0	0	1	0	0	1

Number of Towns by Population Size - 2011

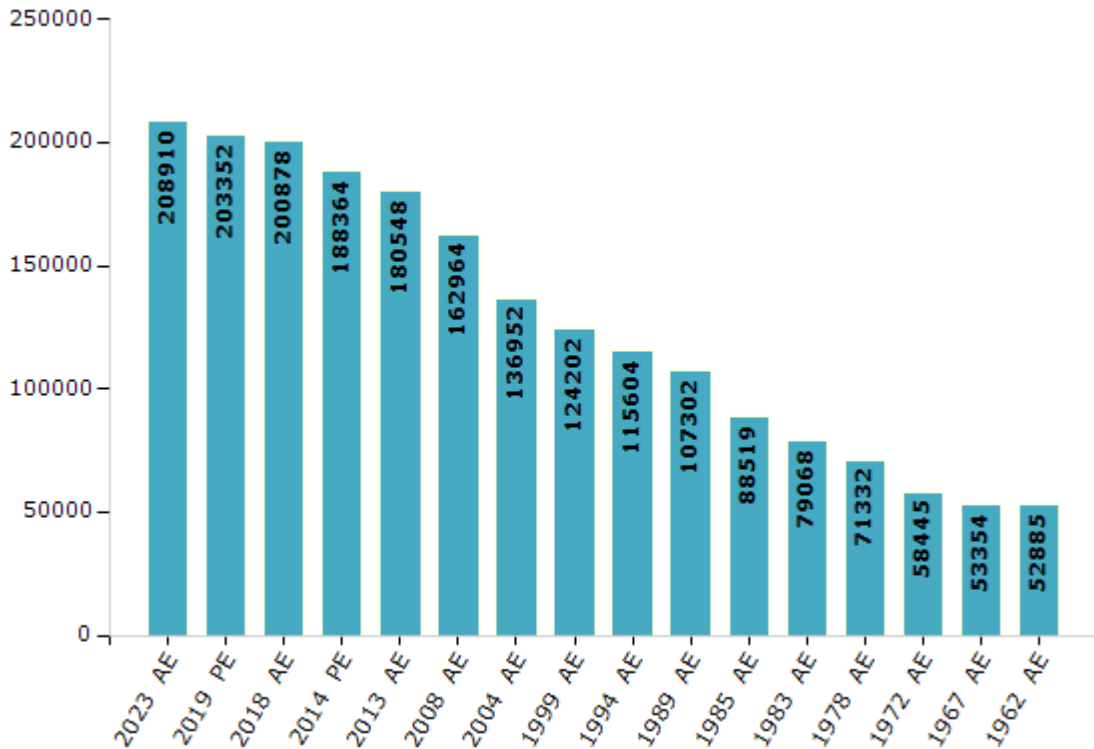


Electoral Features

Electors by Male & Female

Year	Male	Female	Others	Total	Year	Male	Female	Others	Total
2023 AE	106325	102579	6	208910	1999 AE	63522	60680	-	124202
2019 PE	104388	98958	6	203352	1994 AE	59813	55791	-	115604
2018 AE	103389	97484	5	200878	1989 AE	55268	52034	-	107302
2014 PE	98250	90107	7	188364	1985 AE	44139	44380	-	88519
2013 AE	94569	85979	0	180548	1983 AE	40938	38130	-	79068
2009 PE	-	-	-	-	1978 AE	36839	34493	-	71332
2008 AE	85227	77737	-	162964	1972 AE	30191	28254	-	58445
2004 PE	-	-	-	-	1967 AE	-	-	-	53354
2004 AE	70304	66648	-	136952	1962 AE	-	-	-	52885
1999 PE	-	-	-	-	1957 AE	-	-	-	-

Number of Electors

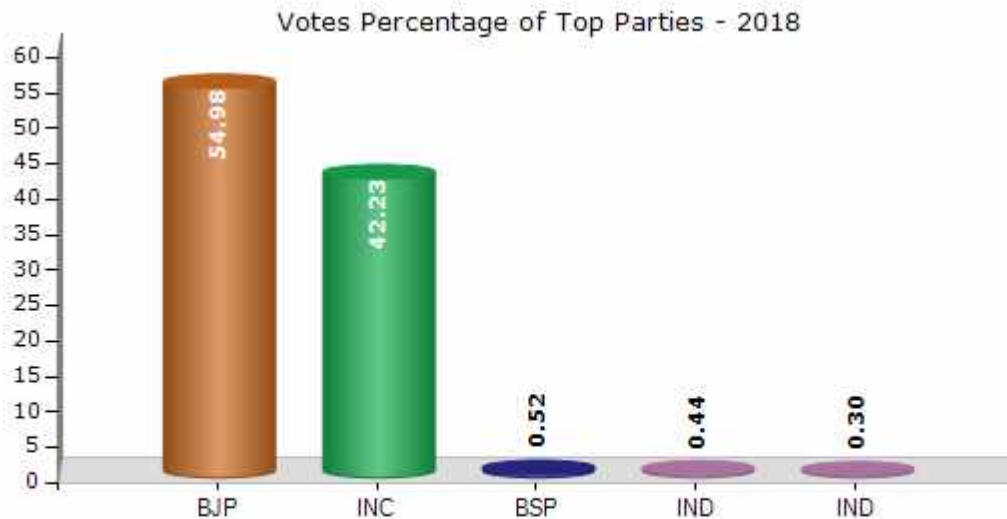


Note : AE : Assembly Election, PE : Assembly Segment of Parliamentary Election

Historical Summary Election Results

Summary Result of Assembly Election - 2018

Candidate Name	Party	Votes	Votes %
Ballary Virupakshappa Rudrappa	BJP	91721	54.98
S.R.Patil	INC	70450	42.23
Shivabasappa Channabasappa Bagannanavar	BSP	875	0.52
Sadar Shivamurthy Basappa	IND	726	0.44
Umesh Yallappa Karigar	IND	508	0.3
Aralimard Zakeer Husain	AIMEP	448	0.27
Annayya Nagappa Chavadi	JANSAMAP	380	0.23
Damodar Raghavendar Maruti	IND	256	0.15
	NOTA	1469	0.88



Polling Station Level Election Results

Number and Name of Polling Stations (PS) (2023)

Number of Polling Stations	Name of Polling Stations	Number of Polling Stations	Name of Polling Stations
1	Government Higher Primary School (South Wing) Naganoor	22	Saraskari Taluka Mla Model Primary School, (North Right Side) Aladakatti
2	Govt Senior Primary School (North Part) Naganoor	23	Govt Taluka Mla Model Primary School, (East Side) Aladakatti
3	Government Kannada Senior Primary School Varadahalli	24	Govt Taluka Mla Model Primary School, (Southbound) Aladakatti
4	Govt Senior Primary School No2.Room No-1 Devgiri	25	Govt Junior Primary School Venkatapura
5	Government Senior Primary School No.2 Room No-2 Devagiri	26	Government Senior Primary Model School (North Part) Sangur
6	Government Senior Primary Girls School No-1 Room No-1 Devagiri	27	Government Senior Primary Model School (South Side) Sangur
7	Government Senior Primary Girls School No-1 Room No-2 Devagiri	28	Government Higher Primary School (Northern Part) Sangura
8	Government Senior Primary Girls School No-.1 Room No-3 Devagiri	29	Govt Senior Primary School Hosalli (M) Adoor
9	Government Senior Primary Girls School No-.1 Room No-4 Devagiri	30	Government Senior Primary School, Hosalli (M) Adoor
10	Government Urdu Senior Primary School (South Wing) Devagiri	31	Govt Junior Primary School, Gourapur (M) Adoor
11	Govt Urdu Senior Primary School (North Part) Devagiri	32	Government Senior Primary School (Northern Part) Kerimattihalli
12	Government Junior Primary School Benchihalli	33	Government Higher Primary School (Northern Part) Kerimattihalli
13	Government Urdu Higher Primary School, (West Wing) Devihosur	34	Govt Senior Primary School (East Wing) Kulenur
14	Government Model Primary School, (North Side Left) Devihosur	35	Government Higher Primary School (West Wing) Kulenur
15	Government Model Primary School, (North Right) Devihosur	36	Government Junior Primary School, Bidaragaddi
16	Government Senior Primary Kannada Girls' School, (Northern Left Wing) Devihosur	37	Government Higher Primary School, Didagura
17	Government Senior Primary Kannada Girls' School, (North Right Wing) Devihosur	38	Government Kannada Senior Primary School Thimmapura (M) Adoor
18	Government Urdu Senior Primary School, (East Wing) Devihosur	39	Government Higher Primary School New Building (West Side) Chikkalingadahalli
19	Govt Urdu Senior Primary School, (Left Side South) Devihosur	40	Government Senior Primary School, New Building (East Side), Chikkalingadahalli
20	Government Urdu Senior Primary School, (South Right Wing) Devihosur	41	Government Kannada Junior Primary School Kadamanahalli
21	Govt Taluka Mla Model Primary School, (North Side Left) Aladakatti	42	Government Kannada Senior Primary School, Arabgonda

Contd....

Polling Station Level Election Results

Polling Station-wise Votes Secured by Overall Top Five Parties in Byadgi Assembly in Assembly Election (AE) under Haveri Parliamentary Constituency in Karnataka (2023)

Number of Polling Station	Winner - Basavaraj Neelappa Shivannanavar (INC)	Runner-up - Ballari Virupakshappa Rudrappa (BJP)	3rd - Sunita M Pujar (JD(S))	4th - M N Naik (AAP)	5th - Lohitha Namadeva (UPJP)	NOTA	Other	Total Votes Secured
36	254	88	1	0	0	2	0	345
37	624	453	7	3	3	3	2	1095
38	342	325	4	3	3	4	0	681
39	586	357	5	1	3	6	1	959
40	644	317	5	3	0	7	2	978
41	202	180	3	2	1	4	3	395
42	466	313	2	1	2	6	4	794
43	466	340	1	4	5	6	5	827
44	371	339	4	1	2	8	0	725
45	340	324	2	3	1	5	1	676
46	369	335	5	1	2	6	2	720
47	457	221	7	4	3	2	2	696
48	612	278	4	4	3	18	8	927
49	449	404	6	3	3	11	3	879
50	310	118	2	1	1	2	2	436
51	369	412	7	2	6	6	4	806
52	426	287	5	2	1	9	4	734
53	336	180	2	4	2	5	6	535
54	546	332	3	4	0	16	2	903
55	432	435	6	4	2	10	1	890
56	605	343	4	4	9	15	2	982
57	353	283	8	1	0	3	1	649
58	404	172	3	1	3	7	2	592
59	262	430	0	1	0	3	5	701
60	554	406	3	3	3	5	6	980
61	320	473	8	3	2	5	6	817
62	399	267	1	5	4	5	5	686
63	302	302	7	3	1	6	3	624
64	394	291	0	0	5	4	2	696
65	409	214	2	1	2	5	0	633
66	162	197	5	2	2	2	0	370
67	299	399	1	0	4	2	1	706
68	315	286	2	1	3	5	3	615
69	206	404	5	0	1	8	2	626
70	435	337	2	2	1	8	2	787

Contd....

Polling Station Level Election Results

Winner, Runner-up and 3rd Party Position & Winning Margin According to Polling Stations in Byadgi Assembly in Assembly Election (AE) under Haveri Parliamentary Constituency in Karnataka (2023)

Polling Station Number	Winner Party	Winner Votes (%)	Runner-up Party	Runner-up Votes (%)	Winning Margin Votes (%)	Third Party	Third Party Votes (%)	Other Votes (%)
71	INC	445 (68.99)	BJP	179 (27.75)	266 (41.24)	AAP	6 (0.93)	15 (2.33)
72	INC	384 (56.72)	BJP	276 (40.77)	108 (15.95)	AAP	5 (0.74)	12 (1.77)
73	INC	313 (61.13)	BJP	183 (35.74)	130 (25.39)	JD(S)	6 (1.17)	10 (1.95)
74	INC	575 (62.77)	BJP	331 (36.14)	244 (26.63)	JD(S)	4 (0.44)	6 (0.66)
75	BJP	423 (72.06)	INC	154 (26.24)	269 (45.82)	JD(S)	2 (0.34)	8 (1.36)
76	INC	313 (60.78)	BJP	182 (35.34)	131 (25.44)	JD(S)	3 (0.58)	17 (3.3)
77	INC	508 (69.4)	BJP	194 (26.5)	314 (42.9)	JD(S)	9 (1.23)	21 (2.87)
78	BJP	371 (49.47)	INC	365 (48.67)	6 (0.8)	JD(S)	5 (0.67)	9 (1.2)
79	INC	483 (57.5)	BJP	340 (40.48)	143 (17.02)	KRS	4 (0.48)	13 (1.55)
80	INC	502 (55.41)	BJP	380 (41.94)	122 (13.47)	KRS	6 (0.66)	18 (1.99)
81	BJP	538 (64.82)	INC	271 (32.65)	267 (32.17)	JD(S)	8 (0.96)	13 (1.57)
82	BJP	348 (61.92)	INC	204 (36.3)	144 (25.62)	JD(S)	4 (0.71)	6 (1.07)
83	INC	385 (66.04)	BJP	185 (31.73)	200 (34.31)	KRS	4 (0.69)	9 (1.54)
84	INC	457 (62.35)	BJP	258 (35.2)	199 (27.15)	JD(S)	3 (0.41)	15 (2.05)
85	INC	522 (53.76)	BJP	406 (41.81)	116 (11.95)	KRS	7 (0.72)	36 (3.71)
86	INC	380 (60.13)	BJP	237 (37.5)	143 (22.63)	KRS	4 (0.63)	11 (1.74)
87	INC	485 (75.55)	BJP	138 (21.5)	347 (54.05)	JD(S)	2 (0.31)	17 (2.65)
88	INC	380 (65.63)	BJP	190 (32.82)	190 (32.81)	JD(S)	1 (0.17)	8 (1.38)
89	INC	696 (80.46)	BJP	150 (17.34)	546 (63.12)	AAP	4 (0.46)	15 (1.73)
90	INC	763 (73.79)	BJP	252 (24.37)	511 (49.42)	AAP	3 (0.29)	16 (1.55)
91	INC	215 (57.03)	BJP	151 (40.05)	64 (16.98)	KRS	3 (0.8)	8 (2.12)
92	BJP	579 (51.33)	INC	523 (46.37)	56 (4.96)	JD(S)	7 (0.62)	19 (1.68)
93	INC	474 (55.31)	BJP	362 (42.24)	112 (13.07)	AAP	3 (0.35)	18 (2.1)
94	INC	580 (67.05)	BJP	264 (30.52)	316 (36.53)	AAP	7 (0.81)	14 (1.62)
95	BJP	538 (58.48)	INC	363 (39.46)	175 (19.02)	JD(S)	7 (0.76)	12 (1.3)
96	BJP	406 (59.44)	INC	258 (37.77)	148 (21.67)	AAP	5 (0.73)	14 (2.05)
97	INC	419 (76.74)	BJP	120 (21.98)	299 (54.76)	AAP	3 (0.55)	4 (0.73)
98	BJP	504 (66.32)	INC	243 (31.97)	261 (34.35)	KRS	5 (0.66)	8 (1.05)
99	INC	430 (55.41)	BJP	326 (42.01)	104 (13.4)	AAP	5 (0.64)	15 (1.93)
100	BJP	514 (54.11)	INC	403 (42.42)	111 (11.69)	JD(S)	7 (0.74)	26 (2.74)
101	BJP	512 (56.7)	INC	370 (40.97)	142 (15.73)	JD(S)	10 (1.11)	11 (1.22)
102	INC	482 (56.31)	BJP	349 (40.77)	133 (15.54)	AAP	10 (1.17)	15 (1.75)
103	INC	772 (85.68)	BJP	94 (10.43)	678 (75.25)	AAP	21 (2.33)	14 (1.55)
104	INC	700 (92.96)	BJP	42 (5.58)	658 (87.38)	AAP	8 (1.06)	3 (0.4)
105	INC	143 (53.16)	BJP	123 (45.72)	20 (7.44)	AAP	1 (0.37)	2 (0.74)

Contd....

Socio-Economic Amenities - Rural

Access to Education Facilities

Particulars	Number of Village (% of Population)				
	Available	Not Available	If Not Available (Distance of Nearest Facility)		
			A	B	C
Govt. Primary School	114 (100)	1 (0)	0 (0)	1 (0)	0 (0)
Private Primary School	12 (26)	103 (74)	0 (0)	0 (0)	0 (0)
Govt. Middle School	88 (92)	27 (8)	22 (6)	4 (2)	0 (0)
Private Middle School	10 (24)	105 (76)	0 (0)	1 (0)	0 (0)
Govt. Secondary School	39 (58)	76 (42)	57 (28)	14 (10)	4 (3)
Private Secondary School	5 (10)	110 (90)	0 (0)	0 (0)	0 (0)
Govt. Senior Secondary School	7 (16)	108 (84)	24 (18)	33 (30)	18 (15)
Private Senior Secondary School	4 (5)	111 (95)	12 (7)	14 (8)	4 (3)
Govt. Arts and Science Degree College	3 (5)	112 (95)	7 (4)	36 (40)	49 (32)
Private Arts and Science Degree College	0 (0)	115 (100)	3 (3)	6 (3)	11 (13)
Govt. Engineering College	0 (0)	115 (100)	0 (0)	0 (0)	0 (0)
Private Engineering College	0 (0)	115 (100)	6 (8)	27 (26)	82 (65)
Govt. Medicine College	0 (0)	115 (100)	14 (13)	17 (15)	57 (45)
Private Medicine College	0 (0)	115 (100)	3 (3)	8 (10)	16 (13)
Govt. Management Institute	0 (0)	115 (100)	1 (2)	6 (3)	19 (21)
Private Management Institute	0 (0)	115 (100)	6 (6)	16 (20)	66 (48)
Govt. Polytechnic	0 (0)	115 (100)	4 (5)	20 (19)	64 (49)
Private Polytechnic	0 (0)	115 (100)	1 (2)	10 (9)	16 (16)
Govt. Vocational Training School/ITI	0 (0)	115 (100)	7 (3)	39 (40)	37 (23)
Private Vocational Training School/ITI	0 (0)	115 (100)	3 (6)	15 (14)	14 (13)
Govt. Non Formal Training Centre	0 (0)	115 (100)	10 (9)	42 (43)	37 (23)
Private Non Formal Training Centre	0 (0)	115 (100)	0 (0)	12 (12)	14 (13)
Govt. School For Disabled	0 (0)	115 (100)	7 (4)	33 (33)	50 (38)
Private School For Disabled	0 (0)	115 (100)	2 (3)	7 (4)	16 (18)
Government Others	4 (13)	111 (87)	11 (6)	48 (41)	51 (39)
Private Others	0 (0)	115 (100)	0 (0)	0 (0)	1 (0)

Note : Distance A : Less than 5 km; B : Between 5-10 km; C : 10+ km.; Source : Data Analysis is based on 2011 Census.

DISCLAIMER

The Terms of Use and Disclaimer of Datanet India Private Limited (hereinafter referred to as "Datanet") for use of this analysis report of **Byadgi Assembly Constituency (Byadgi Vidhan Sabha)** :-

1. **Assembly Factbook™** is a Registered Trade Mark owned by Datanet.
2. All the maps are sketched and graphical representation only and have not been drawn to the scale and also not to represent the actual geographical area or boundary of the unit.
3. The data for the aforesaid analysis is based on authentic sources and has been culled from the various publications of Census, CSO and NSSO for district and block level data, various central and state government departments, Central & State Elections Commissions and the concerned Returning Officers' releases, Electoral Rolls, Election results and allied publications, internal assessment, surveys, estimates and analysis. Therefore, certain adjustment of data at micro level may have been done to arrive closer to the macro data.
4. Data have been provided on an "As Is" and "As AVAILABLE" basis
5. The colours shown in the maps or diagram and charts of a particular party, alliance or AC are indicative and do not represent them.
6. This publication which includes maps, sheets, graphs and data would be the property under copyright of Datanet only. The user may use these for its internal study, analysis and research purposes. It's public display, re-selling or any commercial uses by the user are not allowed.
7. Datanet has taken due care and caution in compilation and processing of data and allied information, but does not guarantee the accuracy, adequacy or completeness of any information/analysis and will be not responsible for any errors or omissions or for the results obtained from the use of such information/analysis.
8. All the contents for the publication have been culled from various authentic sources and Datanet reasonably believes such sources to be reliable, but does not make any representations, express or implied as to the accuracy or fitness of use of such information. The information or contents of the information/analysis do not constitute advice and should not be relied upon in making (or refraining from making) any decision. Any reliance placed upon the information provided by Datanet is the sole responsibility and strictly at the user's risk.
9. In no event will Datanet be liable for any damages (including, without limitation, damages for loss of business projects, or loss of profits) arising in contract, tort or otherwise from the use of or inability to use any of its contents, or from any action taken (or refrained from being taken) as a result of using the analysis or any of its contents. Datanet its directors, owners, editors, officials, employees, distributor and agents or any associate will not be liable for any errors in the information contained or any consequences arising from the use of the contents of the provided information/analysis.
10. If any provision of these terms and conditions is held invalid or illegal or unenforceable for any reason by any court of competent jurisdiction, such provision shall be severed and the remainder of provisions of the terms and conditions shall continue in full force and effect as if the Term of Use had been executed with the invalid, illegal or unenforceable provision eliminated.
11. If there are any discrepancies in the information provided, please bring it to attention of Datanet for suitable rectification measures.

Buy Online This Complete Book At
Datanet India eBooks Store

www.indiastatpublications.com

or go directly at

[http://www.indiastatpublications.com/
Assembly_factbook/Karnataka/Haveri/ Byadgi](http://www.indiastatpublications.com/Assembly_factbook/Karnataka/Haveri/Byadgi)

 **indiastat**elections

ISBN : 978-93-5802-069-4



9 789358 020694