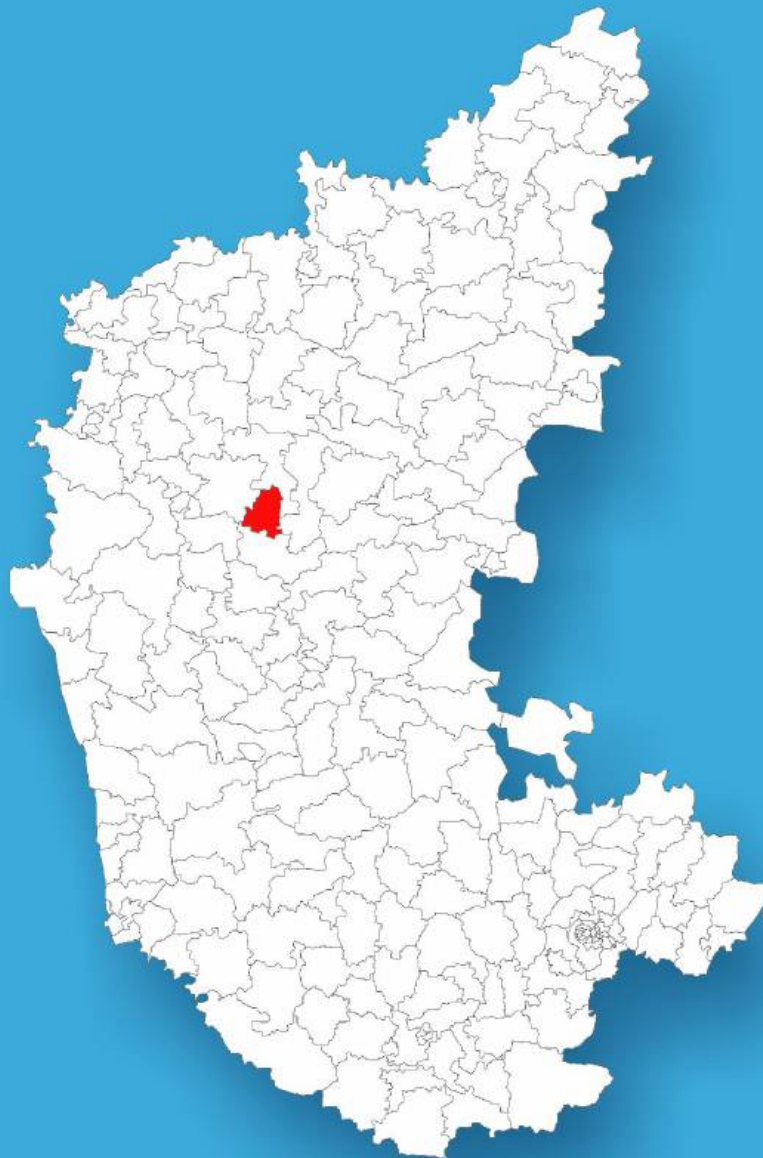




Karnataka

Assembly Factbook™

Gadag Assembly Constituency



Key Electoral Data of Gadag
Assembly Constituency (Vidhan Sabha)

Karnataka

Assembly Factbook™

Gadag Assembly Constituency



Gadag Vidhan Sabha

Editor & Director

Dr. R.K. Thukral

Research Editor

Dr. Shafeeq Rahman

Compiled, Researched and Published by Datanet India Pvt. Ltd.

D-100, 1st Floor,

Okhla Industrial Area, Phase-I,

New Delhi- 110020.

Ph.: 91-11- 43580781-84

Email : support@indiastatpublications.com

Website : <http://www.indiastatelections.com>

Online Book Store :

www.indiastatpublications.com

Report No. : AFB/KA-066-0624

ISBN : 978-93-5802-078-6

First Edition : January, 2018

Seventh Updated Edition : June, 2024

Price : Rs.11500/-

US\$ 310

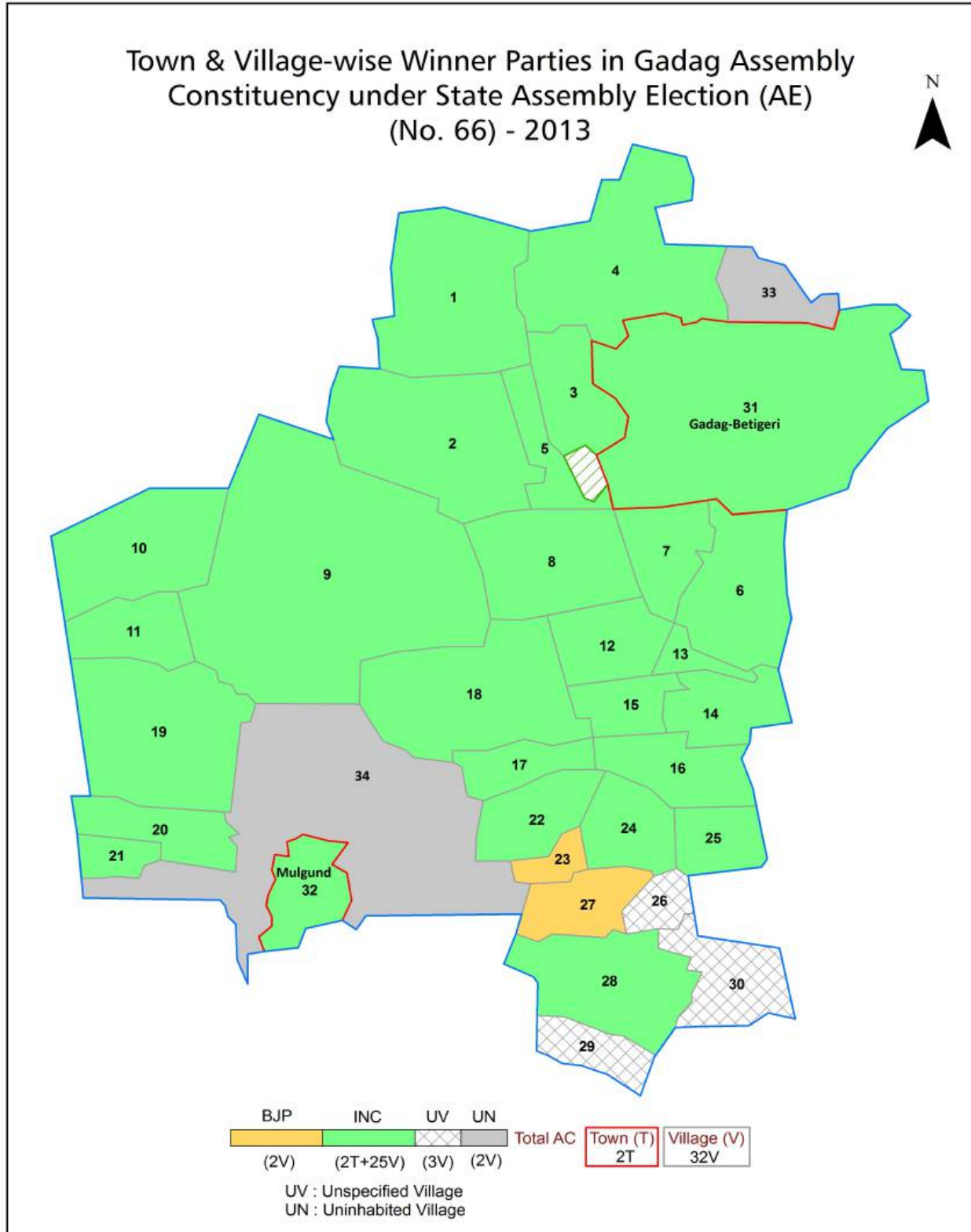
© Datanet India Pvt. Ltd.

All rights reserved. No part of this book may be reproduced, stored in a retrieval system or transmitted in any form or by any means, mechanical photocopying, photographing, scanning, recording or otherwise without the prior written permission of the publisher. Please refer to Disclaimer at page no. 202 for the use of this publication.

Printed in India

No.	Particulars	Page No.
	Introduction	
1	Assembly Constituency - (Vidhan Sabha) at a Glance Features of Assembly as per Delimitation Commission of India (2008)	1-2
	Location and Political Maps	
2	Location Map Boundaries of Assembly Constituency - (Vidhan Sabha) in District Boundaries of Assembly Constituency under Parliamentary Constituency - (Lok Sabha) Town & Village-wise Winner Parties- 2024, 2023, 2019, 2018, 2014, 2013 and 2009	3-11
	Administrative Setup (2011)	
3	District Sub-district Towns Villages Inhabited Villages Uninhabited Villages Village Panchayat Intermediate Panchayat	12-15
	Demographics (2011)	
4	Population Households Rural/Urban Population Towns and Villages by Population Size Sex Ratio (Total & 0-6 Years) Religious Population Social Population Literacy Rate	16-17
	Electoral Features	
5	Important Dates of Last Elections Held Electors by Gender Service Electors Voters Voters Turnout Polling Stations & Average Number of Electors per Polling Station Electors by Age Group Present Elected Representatives	18-23
	Historical Summary Election Results	
6	Vote Share of Major Parties Winning Margin (Number & Percentage) Polarity of Parties Summary Result of Assembly Segment of Parliamentary Elections 2024, 2019, 2014, 2009, 2004 and 1999 Summary Result of Assembly Elections 2023, 2018, 2013, 2008, 2004, 1999, 1994, 1989, 1985, 1983, 1978, 1972, 1967, 1962 and 1957	24-47
	Polling Station Level Election Results	
7	Name and Number of Polling Station 2024, 2023, 2019, 2018, 2014, 2013 and 2009 Polling Station-wise Electors, Voters & Voters Turnout 2024, 2023, 2019, 2018, 2014, 2013 and 2009 Polling Station wise Elections Results 2024, 2023, 2019, 2018, 2014, 2013 and 2009	48-182
	Share of Assembly Constituency	
8	Share of Assembly Constituency - (Vidhan Sabha) in State, District and Parliamentary Constituency - (Lok Sabha)	183
	Socio-Economic Amenities (2011)	
9	Access to Administrative Units Agricultural, Manufacturing and Industrial Commodities Demographic Indicators Education Health & Manpower Drinking Water Supply Sanitation Entertainment and Recreations Infrastructure Power Food Allocation Distribution and Marketing of Agriculture Commodities Infrastructure Transport and Road Infrastructure Communication Banking and Financial Services Land Use Irrigation Source	185-199
10	Abbreviation & Sources	200-201
11	Disclaimer	202

Location & Political Map



Administrative Setup

List of Village Panchayat & Intermediate Panchayat (Block) Name - 2011

Village Name	Village Panchayat Name	Intermediate Panchayat Name
Antur	Antur	Gadag
Asundi	Asundi	Gadag
Beladhadi	Beladhadi	Gadag
Bentur	Antur	Gadag
Binkadakatti	Binkadakatti	Gadag
Brahmandapur	Beladhadi	Gadag
Chinchalli	Chinchalli	Gadag
Gadag (Rural)	Asundi	Gadag
Hanganakatti	Soratur	Gadag
Harti	Harti	Gadag
Hirehandigol	Binkadakatti	Gadag
Hosur	Yalishirur	Gadag
Hulkoti	Hulkoti	Gadag
Kabalayata Katti	Beladhadi	Gadag
Kalasapur	Nagavi	Gadag
Kallur	Chinchalli	Gadag
Kanavi	Harti	Gadag
Kurtakoti	Kurtakoti	Gadag
Mahalingeshwarapur	Soratur	Gadag
Malasamudra	Asundi	Gadag
Nabhapur	Beladhadi	Gadag
Nagavi	Nagavi	Gadag
Neelagund	Chinchalli	Gadag
Pandurangapur	Nagavi	Gadag
Shirol	Yalishirur	Gadag
Shirunja	Yalishirur	Gadag
Siddarameshwara Nagar	Nagavi	Gadag
Soratur	Soratur	Gadag
Venkatapur (Inam)	Soratur	Gadag

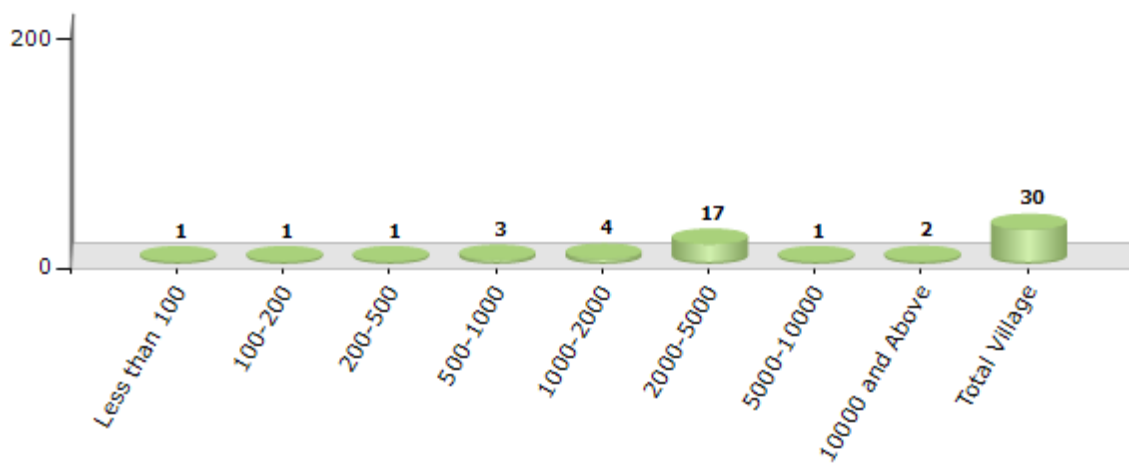
Contd....

Demographic

Number of Villages by Population Size - 2011

Less than 100	100-200	200-500	500-1000	1000-2000	2000-5000	5000-10000	10000 and Above	Total Village
1	1	1	3	4	17	1	2	30

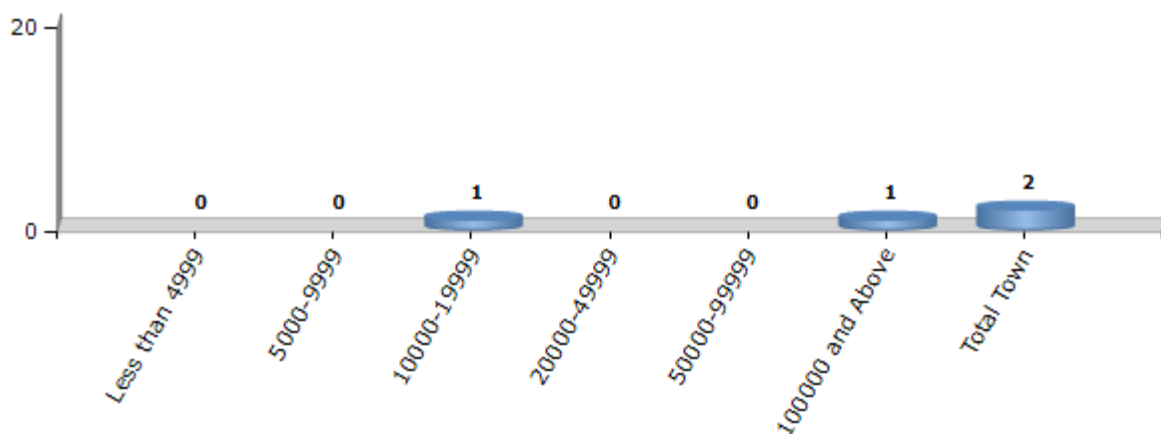
Number of Villages by Population Size - 2011



Number of Towns by Population Size - 2011

Less than 4999	5000-9999	10000-19999	20000-49999	50000-99999	100000 and Above	Total Town
0	0	1	0	0	1	2

Number of Towns by Population Size - 2011

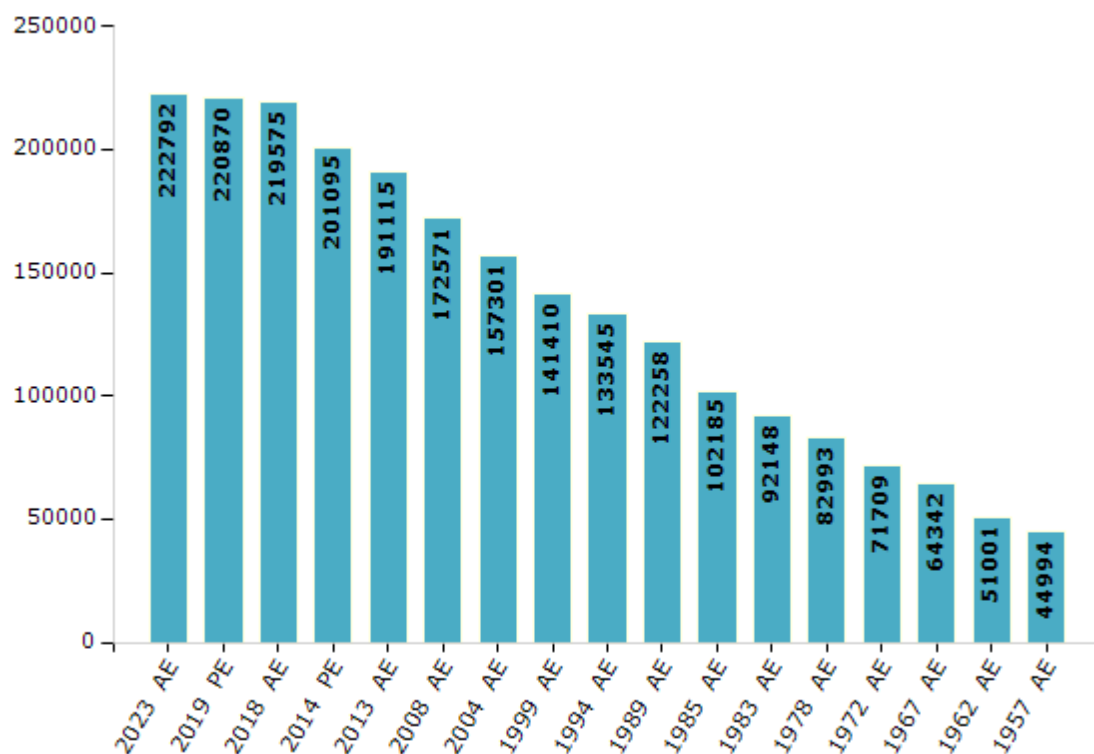


Electoral Features

Electors by Male & Female

Year	Male	Female	Others	Total	Year	Male	Female	Others	Total
2023 AE	110550	112225	17	222792	1999 AE	72576	68834	-	141410
2019 PE	110482	110367	21	220870	1994 AE	67792	65753	-	133545
2018 AE	109936	109616	23	219575	1989 AE	61840	60418	-	122258
2014 PE	101651	99426	18	201095	1985 AE	51130	51055	-	102185
2013 AE	97006	94100	9	191115	1983 AE	46626	45522	-	92148
2009 PE	-	-	-	-	1978 AE	41920	41073	-	82993
2008 AE	88359	84212	-	172571	1972 AE	36090	35619	-	71709
2004 PE	-	-	-	-	1967 AE	-	-	-	64342
2004 AE	79840	77461	-	157301	1962 AE	-	-	-	51001
1999 PE	-	-	-	-	1957 AE	-	-	-	44994

Number of Electors

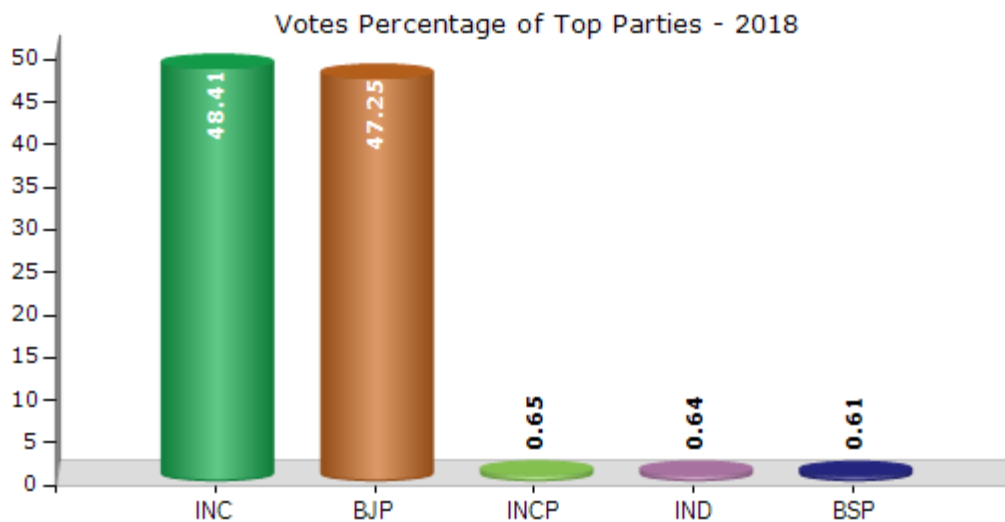


Note : AE : Assembly Election, PE : Assembly Segment of Parliamentary Election

Historical Summary Election Results

Summary Result of Assembly Election - 2018

Candidate Name	Party	Votes	Votes %
Hanamantagouda Krishnagouda Patil	INC	77699	48.41
Anil Mensinakai	BJP	75831	47.25
Basanagouda M Patil	INCP	1043	0.65
Manjunath Basappa Abbigeri	IND	1034	0.64
Mahaboobsab R Sompur	BSP	985	0.61
Shiraj Urf Shirajahmad Ballary	AIMEP	791	0.49
Vishwanath Khanapur	IND	422	0.26
Abdulkhadarsab A	IND	272	0.17
Mallikarjun Basappa Desai	RCMP	219	0.14
Shivaraddeppa S Reddar	JD(U)	187	0.12
	NOTA	2007	1.25



Polling Station Level Election Results

Number and Name of Polling Stations (PS) (2023)

Number of Polling Stations	Name of Polling Stations	Number of Polling Stations	Name of Polling Stations
1	Government Kannada Senior Primary School Old Building, Hirehandigola	22	Government Senior Primary Kannada Girls' School No. 3, Opposite Balaji Gudi, Rue No. 1, Betageri
2	Government Kannada Senior Primary School, New Building, Hirehandigola	23	Govt Kannada Senior Primary Girls School No.3 Opposite Balaji Gudi, Rs.No.2, Betageri
3	Government High School (Primary Division) School No. 12, Room No. 3, Sm Krishna Nagar, Gadag	24	Government Kannada Senior Primary Boys' School No. 3, Room No. 2, Hospet Chowk, Betageri
4	Government High School Primary Section, School No. 12, Room No. 2, Sm Krishna Nagar, Gadag	25	Government Kannada Junior Primary Boys' School No. 4, Betageri
5	Govt High School, Rs No.1, Sm. Krishna Nagar, Gadag	26	Government Kannada Senior Primary Girls School No 4 (Kanavi Plata) Rs No 1 Betageri
6	Govt High School, Rs No.2, Sm. Krishna Nagar, Gadag	27	Government Kannada Senior Primary Girls School No 4 (Kanavi Plata) Rs No 3 Betageri
7	Government High School, (Primary Section) School No. 12, Right Side, Rs.No.4, S. M. Krishna Nagar Gadag	28	Assistant Director Silk Department His Office, P. B. Road Betageri
8	Government Junior Primary Kannada Boys School No. 17, Room No. 2, Dr. Ambedkar Nagar, Gadag	29	Shree Sharan Basaveshwara High School Rs.No.1 (Kanaginhala Road) Betageri
9	Government Junior Primary Kannada Boys School No. 17, Room No. 3, Dr. Ambedkar Nagar, Gadag	30	Sri Sharanbasaveshwara Pre-Primary & Primary School (South Side) Kanaginahala Road, Betageri
10	Government Kannada Junior Primary School Old Building No.17 Rs. No.2 Dr. Ambedkar Nagar Gadag	31	Sri Sharanbasaveshwar Pre Primary And Primary School (Central) Kanaginahala Road, Betageri
11	Government Kannada Junior Primary School Old Building No.17 Rs. No.1 Dr. Ambedkar Nagar Gadag	32	Sri Sharan Basaveshwara Pre-Primary And Primary School (Northern Part), Kanaginahala Road, Betageri
12	C.M.C. Community House Mageri Oni Gadag	33	Govt Girls Iti College Road No.1, Betageri
13	Anganwadi Center No. 268, Mageri Oni, Gadag	34	Government Girls' Iti College Rs.No.4, Betageri
14	Government Senior Primary Urdu Boys School No. 1, Gadaga	35	Government Kannada Senior Primary School No.9 Left Side Nekara Colony Betageri
15	Adarsh Shiksha Samiti Commerce College Room No.1 Betageri	36	Govt Kannada Senior Primary School No.9 Balabhaga Nekara Colony Betageri
16	Adarsh Shiksha Samiti Commerce College Rs.No.2 Betageri	37	Hulakoti Girls Primary School, Betageri Near Bus Stand, Betageri
17	Bashal Mission Agricultural School Left Side Ru No.1 Betageri	38	Government Kannada Senior Primary School No.6 Rs.No.1 Kanaginahala Road Betageri
18	Bashalmission Agricultural Proud School Madyebhaga Road No.3 Betageri	39	Government Kannada Senior Primary School No.6 Rs.No.3 Kanaginahala Road Betageri
19	Bashala Mission Agricultural College, Room No.5 Right Side Betageri	40	Government Kannada Girls Senior Primary School No. 5. Room No. 2, New Building, Dr. Rajendra Prasada Road Betageri
20	Govt Kannada Boys Senior Primary School No 3 Rs No 1 Hospet Chowk, Betageri	41	Government Kannada Senior Primary Girls School, New Building, No. 5 No. 3 Dr. Rajendraprasada Road Betageri
21	Govt Kannada Boys Higher Primary School No 3 Rs No 3 Hospet Chowk, Betageri	42	Government Kannada Girls Senior Primary School No. 5, Old Building, Room No. 1, Dr. Rajendra Prasada Road, Betageri

Contd....

Polling Station Level Election Results

Polling Station-wise Votes Secured by Overall Top Five Parties in Gadag Assembly in Assembly Election (AE) under Haveri Parliamentary Constituency in Karnataka (2023)

Number of Polling Station	Winner - H. K. Patil (INC)	Runner-up - Anil. P. Menasinakai (BJP)	3rd - Rudrappa Basappa Kumbar (IND)	4th - Govindagoudra Venkanagoudra Ranganagouda (JD(S))	5th - Anand Handi (KRS)	NOTA	Other	Total Votes Secured
36	483	621	4	3	2	7	13	1133
37	358	482	5	4	4	11	7	871
38	297	559	1	3	5	7	6	878
39	283	335	2	14	3	8	8	653
40	248	468	1	3	0	10	12	742
41	259	325	2	3	0	6	3	598
42	225	501	2	1	2	4	9	744
43	342	602	3	4	0	8	8	967
44	280	581	0	0	3	1	4	869
45	312	423	7	2	1	5	10	760
46	418	400	0	1	3	10	5	837
47	354	281	3	3	1	6	2	650
48	112	140	1	0	0	6	1	260
49	612	404	1	2	2	4	8	1033
50	498	227	1	2	1	1	5	735
51	558	234	2	3	4	3	7	811
52	265	429	0	0	2	1	1	698
53	440	315	1	5	1	3	12	777
54	175	321	0	3	1	3	5	508
55	371	101	0	0	0	1	3	476
56	199	455	0	1	0	8	3	666
57	208	410	0	2	0	2	5	627
58	345	314	5	2	1	5	6	678
59	226	554	1	1	3	5	4	794
60	198	431	1	2	4	6	6	648
61	141	318	0	2	0	5	5	471
62	659	238	4	1	6	11	7	926
63	473	340	1	1	2	5	8	830
64	481	219	12	2	1	8	6	729
65	734	132	4	2	2	5	9	888
66	262	430	0	1	1	6	5	705
67	102	289	0	1	1	5	4	402
68	358	617	4	6	7	5	8	1005
69	398	479	2	4	3	6	9	901
70	440	223	3	2	4	7	13	692

Contd....

Polling Station Level Election Results

Winner, Runner-up and 3rd Party Position & Winning Margin According to Polling Stations in Gadag Assembly in Assembly Election (AE) under Haveri Parliamentary Constituency in Karnataka (2023)

Polling Station Number	Winner Party	Winner Votes (%)	Runner-up Party	Runner-up Votes (%)	Winning Margin Votes (%)	Third Party	Third Party Votes (%)	Other Votes (%)
71	INC	347 (58.71)	BJP	222 (37.56)	125 (21.15)	IND (RBK)	4 (0.68)	18 (3.05)
72	BJP	440 (51.64)	INC	398 (46.71)	42 (4.93)	JD(S)	5 (0.59)	9 (1.06)
73	INC	397 (56.55)	BJP	283 (40.31)	114 (16.24)	IND (RBK)	3 (0.43)	19 (2.71)
74	BJP	343 (49.71)	INC	319 (46.23)	24 (3.48)	RCMP	8 (1.16)	20 (2.9)
75	BJP	611 (61.28)	INC	356 (35.71)	255 (25.57)	IND (RBK)	3 (0.3)	27 (2.71)
76	BJP	522 (73.94)	INC	166 (23.51)	356 (50.43)	JD(S)	5 (0.71)	13 (1.84)
77	BJP	215 (58.11)	INC	141 (38.11)	74 (20)	KRS	5 (1.35)	9 (2.43)
78	BJP	470 (53.53)	INC	386 (43.96)	84 (9.57)	JD(S)	5 (0.57)	17 (1.94)
79	INC	908 (75.1)	BJP	264 (21.84)	644 (53.26)	IND (RBK)	11 (0.91)	26 (2.15)
80	INC	515 (60.59)	BJP	318 (37.41)	197 (23.18)	KRS	3 (0.35)	14 (1.65)
81	BJP	449 (65.17)	INC	218 (31.64)	231 (33.53)	JD(S)	3 (0.44)	19 (2.76)
82	INC	249 (58.45)	BJP	172 (40.38)	77 (18.07)	KRS	2 (0.47)	3 (0.7)
83	BJP	570 (71.07)	INC	219 (27.31)	351 (43.76)	JD(S)	3 (0.37)	10 (1.25)
84	INC	494 (62.22)	BJP	291 (36.65)	203 (25.57)	IND (RBK)	2 (0.25)	7 (0.88)
85	BJP	552 (58.47)	INC	373 (39.51)	179 (18.96)	JD(S)	3 (0.32)	16 (1.69)
86	BJP	481 (66.71)	INC	222 (30.79)	259 (35.92)	KRS	2 (0.28)	16 (2.22)
87	BJP	406 (72.37)	INC	141 (25.13)	265 (47.24)	IND (RBK)	2 (0.36)	12 (2.14)
88	INC	418 (71.7)	BJP	158 (27.1)	260 (44.6)	IND (RBK)	1 (0.17)	6 (1.03)
89	BJP	524 (59.61)	INC	339 (38.57)	185 (21.04)	KRS	4 (0.46)	12 (1.37)
90	BJP	321 (60.45)	INC	190 (35.78)	131 (24.67)	IND (MSP)	9 (1.69)	11 (2.07)
91	BJP	520 (54.79)	INC	412 (43.41)	108 (11.38)	AAP	6 (0.63)	11 (1.16)
92	INC	490 (52.02)	BJP	444 (47.13)	46 (4.89)	IND (RBK)	2 (0.21)	6 (0.64)
93	BJP	362 (51.71)	INC	324 (46.29)	38 (5.42)	JD(S)	2 (0.29)	12 (1.71)
94	BJP	219 (49.89)	INC	209 (47.61)	10 (2.28)	IND (RBK)	1 (0.23)	10 (2.28)
95	INC	343 (49.07)	BJP	332 (47.5)	11 (1.57)	JD(S)	5 (0.72)	19 (2.72)
96	BJP	311 (62.83)	INC	177 (35.76)	134 (27.07)	JD(S)	2 (0.4)	5 (1.01)
97	BJP	330 (73.33)	INC	110 (24.44)	220 (48.89)	JD(S)	4 (0.89)	6 (1.33)
98	INC	322 (58.33)	BJP	220 (39.86)	102 (18.47)	IND (VK)	3 (0.54)	7 (1.27)
99	BJP	454 (63.59)	INC	244 (34.17)	210 (29.42)	JD(S)	3 (0.42)	13 (1.82)
100	BJP	462 (70.21)	INC	178 (27.05)	284 (43.16)	JD(S)	3 (0.46)	15 (2.28)
101	BJP	163 (69.07)	INC	61 (25.85)	102 (43.22)	UPJP	7 (2.97)	5 (2.12)
102	BJP	457 (49.78)	INC	432 (47.06)	25 (2.72)	IND (RBK)	9 (0.98)	20 (2.18)
103	BJP	594 (57.17)	INC	422 (40.62)	172 (16.55)	JD(S)	5 (0.48)	18 (1.73)
104	BJP	586 (65.55)	INC	283 (31.66)	303 (33.89)	UPJP	4 (0.45)	21 (2.35)
105	INC	545 (51.46)	BJP	464 (43.81)	81 (7.65)	JD(S)	9 (0.85)	41 (3.87)

Contd....

Socio-Economic Amenities - Rural

Access to Education Facilities

Particulars	Number of Village (% of Population)				
	Available	Not Available	If Not Available (Distance of Nearest Facility)		
			A	B	C
Govt. Primary School	28 (100)	2 (0)	1 (0)	1 (0)	0 (0)
Private Primary School	6 (41)	24 (59)	0 (0)	0 (0)	0 (0)
Govt. Middle School	24 (95)	6 (5)	4 (3)	2 (2)	0 (0)
Private Middle School	5 (36)	25 (64)	0 (0)	0 (0)	0 (0)
Govt. Secondary School	11 (58)	19 (42)	7 (15)	7 (17)	4 (7)
Private Secondary School	2 (16)	28 (84)	0 (0)	0 (0)	0 (0)
Govt. Senior Secondary School	4 (36)	26 (64)	2 (4)	16 (43)	5 (9)
Private Senior Secondary School	2 (16)	28 (84)	1 (2)	1 (2)	0 (0)
Govt. Arts and Science Degree College	3 (31)	27 (69)	5 (16)	14 (37)	6 (9)
Private Arts and Science Degree College	1 (4)	29 (96)	0 (0)	1 (3)	0 (0)
Govt. Engineering College	0 (0)	30 (100)	0 (0)	0 (0)	0 (0)
Private Engineering College	0 (0)	30 (100)	1 (4)	11 (54)	18 (42)
Govt. Medicine College	0 (0)	30 (100)	0 (0)	0 (0)	0 (0)
Private Medicine College	0 (0)	30 (100)	5 (14)	7 (27)	18 (59)
Govt. Management Institute	0 (0)	30 (100)	0 (0)	0 (0)	0 (0)
Private Management Institute	0 (0)	30 (100)	0 (0)	0 (0)	0 (0)
Govt. Polytechnic	0 (0)	30 (100)	4 (14)	9 (38)	4 (8)
Private Polytechnic	1 (4)	29 (96)	2 (6)	6 (26)	4 (4)
Govt. Vocational Training School/ITI	0 (0)	30 (100)	4 (11)	7 (32)	5 (11)
Private Vocational Training School/ITI	0 (0)	30 (100)	2 (9)	10 (35)	2 (1)
Govt. Non Formal Training Centre	2 (8)	28 (92)	2 (6)	15 (54)	10 (29)
Private Non Formal Training Centre	0 (0)	30 (100)	0 (0)	1 (3)	0 (0)
Govt. School For Disabled	0 (0)	30 (100)	0 (0)	8 (25)	22 (75)
Private School For Disabled	0 (0)	30 (100)	0 (0)	0 (0)	0 (0)
Government Others	0 (0)	30 (100)	0 (0)	8 (26)	22 (74)
Private Others	0 (0)	30 (100)	0 (0)	0 (0)	0 (0)

Note : Distance A : Less than 5 km; B : Between 5-10 km; C : 10+ km.; Source : Data Analysis is based on 2011 Census.

DISCLAIMER

The Terms of Use and Disclaimer of Datanet India Private Limited (hereinafter referred to as "Datanet") for use of this analysis report of **Gadag Assembly Constituency (Gadag Vidhan Sabha)** :-

1. **Assembly Factbook™** is a Registered Trade Mark owned by Datanet.
2. All the maps are sketched and graphical representation only and have not been drawn to the scale and also not to represent the actual geographical area or boundary of the unit.
3. The data for the aforesaid analysis is based on authentic sources and has been culled from the various publications of Census, CSO and NSSO for district and block level data, various central and state government departments, Central & State Elections Commissions and the concerned Returning Officers' releases, Electoral Rolls, Election results and allied publications, internal assessment, surveys, estimates and analysis. Therefore, certain adjustment of data at micro level may have been done to arrive closer to the macro data.
4. Data have been provided on an "As Is" and "As AVAILABLE" basis
5. The colours shown in the maps or diagram and charts of a particular party, alliance or AC are indicative and do not represent them.
6. This publication which includes maps, sheets, graphs and data would be the property under copyright of Datanet only. The user may use these for its internal study, analysis and research purposes. It's public display, re-selling or any commercial uses by the user are not allowed.
7. Datanet has taken due care and caution in compilation and processing of data and allied information, but does not guarantee the accuracy, adequacy or completeness of any information/analysis and will be not responsible for any errors or omissions or for the results obtained from the use of such information/analysis.
8. All the contents for the publication have been culled from various authentic sources and Datanet reasonably believes such sources to be reliable, but does not make any representations, express or implied as to the accuracy or fitness of use of such information. The information or contents of the information/analysis do not constitute advice and should not be relied upon in making (or refraining from making) any decision. Any reliance placed upon the information provided by Datanet is the sole responsibility and strictly at the user's risk.
9. In no event will Datanet be liable for any damages (including, without limitation, damages for loss of business projects, or loss of profits) arising in contract, tort or otherwise from the use of or inability to use any of its contents, or from any action taken (or refrained from being taken) as a result of using the analysis or any of its contents. Datanet its directors, owners, editors, officials, employees, distributor and agents or any associate will not be liable for any errors in the information contained or any consequences arising from the use of the contents of the provided information/analysis.
10. If any provision of these terms and conditions is held invalid or illegal or unenforceable for any reason by any court of competent jurisdiction, such provision shall be severed and the remainder of provisions of the terms and conditions shall continue in full force and effect as if the Term of Use had been executed with the invalid, illegal or unenforceable provision eliminated.
11. If there are any discrepancies in the information provided, please bring it to attention of Datanet for suitable rectification measures.

Buy Online This Complete Book At
Datanet India eBooks Store

www.indiastatpublications.com

or go directly at

[http://www.indiastatpublications.com/
Assembly_factbook/Karnataka/Haveri/ Gadag](http://www.indiastatpublications.com/Assembly_factbook/Karnataka/Haveri/Gadag)

 **indiatatelections**

ISBN : 978-93-5802-078-6



9 789358 020786