



Karnataka

Assembly Factbook™

Hangal Assembly Constituency



Key Electoral Data of Hangal
Assembly Constituency (Vidhan Sabha)

Karnataka

Assembly Factbook™

Hangal Assembly Constituency



Hangal Vidhan Sabha

Editor & Director

Dr. R.K. Thukral

Research Editor

Dr. Shafeeq Rahman

Compiled, Researched and Published by Datanet India Pvt. Ltd.

D-100, 1st Floor,

Okhla Industrial Area, Phase-I,

New Delhi- 110020.

Ph.: 91-11- 43580781-84

Email : support@indiastatpublications.com

Website : <http://www.indiastatelections.com>

Online Book Store :

www.indiastatpublications.com

Report No. : AFB/KA-082-0125

ISBN : 978-93-5802-087-8

First Edition : January, 2018

Eighth Updated Edition : January, 2025

Price : Rs.11500/-

US\$ 310

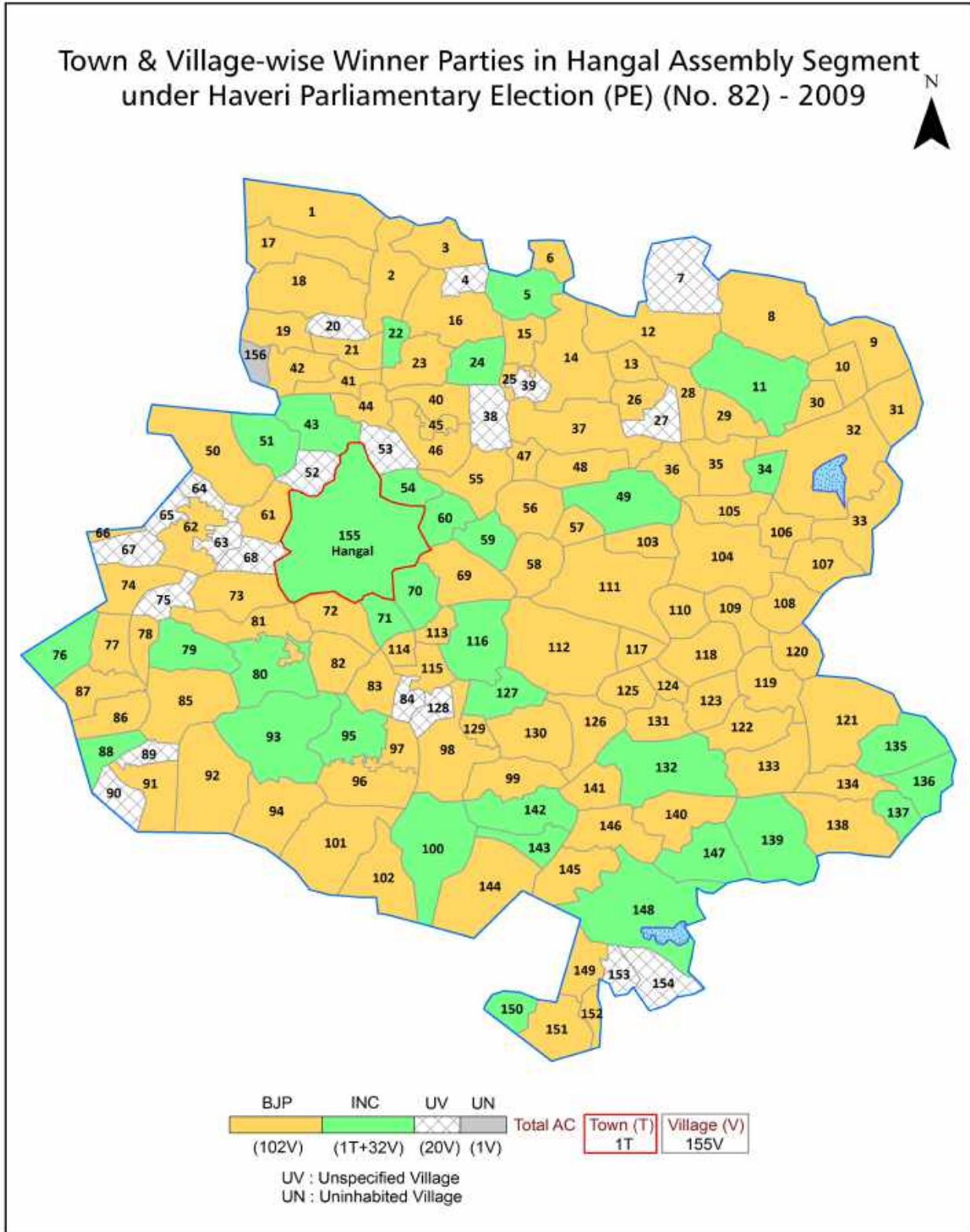
© Datanet India Pvt. Ltd.

All rights reserved. No part of this book may be reproduced, stored in a retrieval system or transmitted in any form or by any means, mechanical photocopying, photographing, scanning, recording or otherwise without the prior written permission of the publisher. Please refer to Disclaimer at page no. 189 for the use of this publication.

Printed in India

No.	Particulars	Page No.
	Introduction	
1	Assembly Constituency - (Vidhan Sabha) at a Glance Features of Assembly as per Delimitation Commission of India (2008)	1-2
	Location and Political Maps	
2	Location Map Boundaries of Assembly Constituency - (Vidhan Sabha) in District Boundaries of Assembly Constituency under Parliamentary Constituency - (Lok Sabha) Town & Village-wise Winner Parties- 2024, 2023, 2019, 2018, 2014 and 2009	3-11
	Administrative Setup (2011)	
3	District Sub-district Towns Villages Inhabited Villages Uninhabited Villages Village Panchayat Intermediate Panchayat	12-20
	Demographics (2011)	
4	Population Households Rural/Urban Population Towns and Villages by Population Size Sex Ratio (Total & 0-6 Years) Religious Population Social Population Literacy Rate	21-22
	Electoral Features	
5	Important Dates of Last Elections Held Electors by Gender Service Electors Voters Voters Turnout Polling Stations & Average Number of Electors per Polling Station Electors by Age Group Present Elected Representatives	23-28
	Historical Summary Election Results	
6	Vote Share of Major Parties Winning Margin (Number & Percentage) Polarity of Parties Summary Result of Assembly Segment of Parliamentary Elections 2024, 2019, 2014, 2009, 2004 and 1999 Summary Result of Assembly Elections 2023, 2018, 2013, 2008, 2004, 1999, 1994, 1989, 1985, 1983, 1978, 1972, 1967, 1962 and 1957	29-52
	Polling Station Level Election Results	
7	Name and Number of Polling Station 2024, 2023, 2019, 2018, 2014 and 2009 Polling Station-wise Electors, Voters & Voters Turnout 2024, 2023, 2019, 2018, 2014 and 2009 Polling Station wise Elections Results 2024, 2023, 2019, 2018, 2014 and 2009	53-169
	Share of Assembly Constituency	
8	Share of Assembly Constituency - (Vidhan Sabha) in State, District and Parliamentary Constituency - (Lok Sabha)	170
	Socio-Economic Amenities (2011)	
9	Access to Administrative Units Agricultural, Manufacturing and Industrial Commodities Demographic Indicators Education Health & Manpower Drinking Water Supply Sanitation Entertainment and Recreations Infrastructure Power Food Allocation Distribution and Marketing of Agriculture Commodities Infrastructure Transport and Road Infrastructure Communication Banking and Financial Services Land Use Irrigation Source	172-186
10	Abbreviation & Sources	187-188
11	Disclaimer	189

Location & Political Map



Administrative Setup

List of Village Panchayat & Intermediate Panchayat (Block) Name - 2011

Village Name	Village Panchayat Name	Intermediate Panchayat Name
Adur	Adur	Hangal
Ajagundikoppa	Shirgoda	Hangal
Akki Alur	Akki Alur	Hangal
Akkivalli	Araleshwar	Hangal
Aladakatti	Belagalapeth	Hangal
Allapur	Kudal	Hangal
Araleshwar	Araleshwar	Hangal
Arashinguppi	Shyadaguppi	Hangal
Badamgatti	Yalavatti	Hangal
Baichavalli	Baichavalli	Hangal
Bailwal	Hullatti	Hangal
Balambeed	Balambeed	Hangal
Balihalli	Hirur	Hangal
Balur	Gejjihalli	Hangal
Basapur (M) Adur	Kusnur	Hangal
Basapur (M) Nidasangi	Yalavatti	Hangal
Basavanagara	Hirekanagi	Hangal
Belagalapeth	Belagalapeth	Hangal
Belavatti (Hunasikatti)	Belagalapeth	Hangal
Bhingapur	Maranabeed	Hangal
Bidarakoppa	Hirekanagi	Hangal
Bommanahalli	Bommanahalli	Hangal
Byagawadi	Somasagara	Hangal
Byathanal	Kelavarkoppa	Hangal
Chandragiri	Belagalapeth	Hangal
Channapur (M) Adur	Balambeed	Hangal
Cheeranahalli	Baichavalli	Hangal
Chikkahullal	Herur	Hangal
Chikkeri	Hirekanagi	Hangal

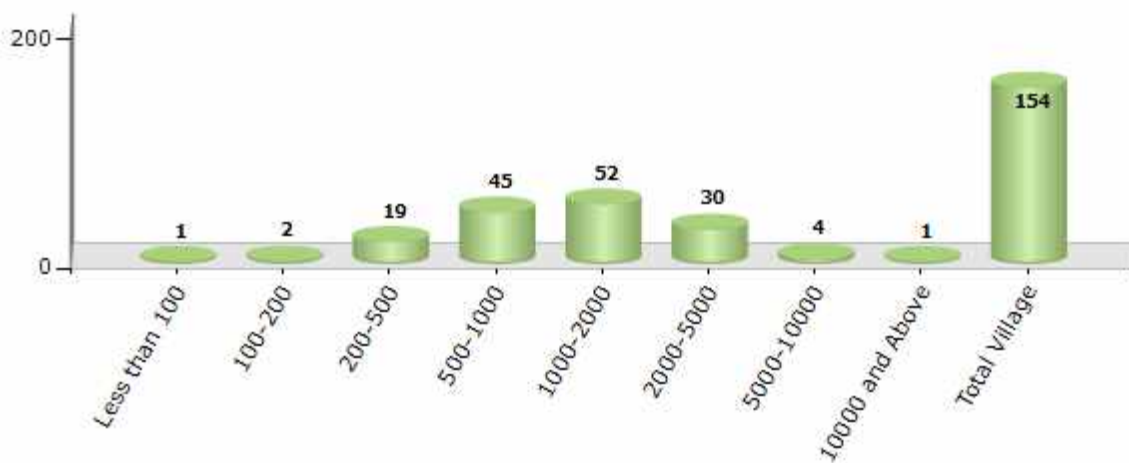
Contd....

Demographic

Number of Villages by Population Size - 2011

Less than 100	100-200	200-500	500-1000	1000-2000	2000-5000	5000-10000	10000 and Above	Total Village
1	2	19	45	52	30	4	1	154

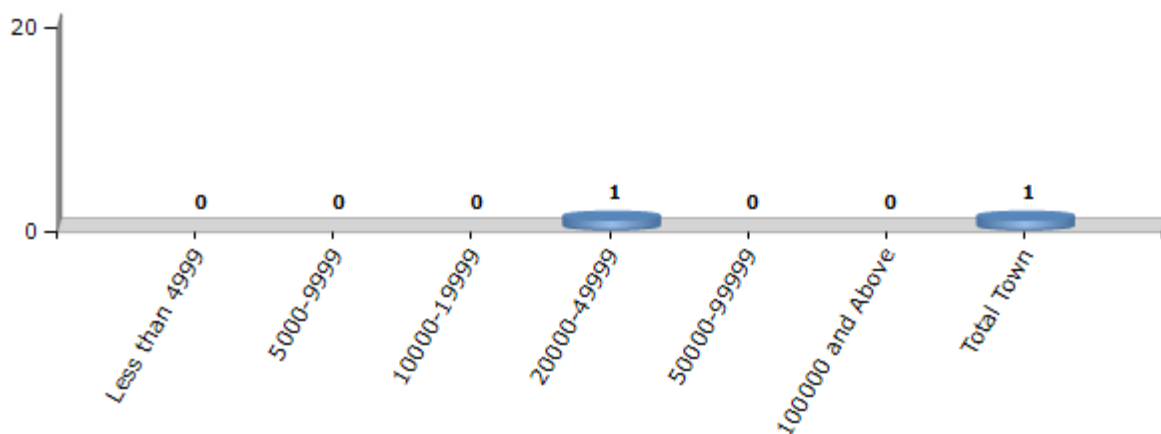
Number of Villages by Population Size - 2011



Number of Towns by Population Size - 2011

Less than 4999	5000-9999	10000-19999	20000-49999	50000-99999	100000 and Above	Total Town
0	0	0	1	0	0	1

Number of Towns by Population Size - 2011

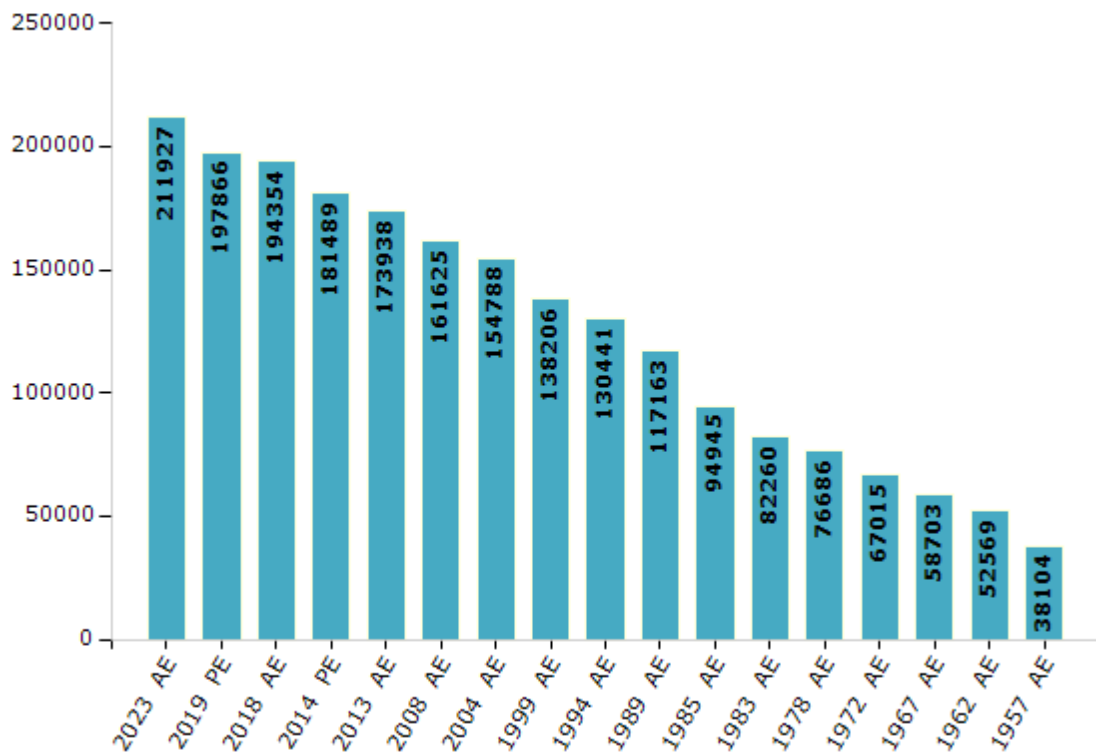


Electoral Features

Electors by Male & Female

Year	Male	Female	Others	Total	Year	Male	Female	Others	Total
2023 AE	108857	103066	4	211927	1999 AE	70669	67537	-	138206
2019 PE	103680	94182	4	197866	1994 AE	67456	62985	-	130441
2018 AE	101956	92396	2	194354	1989 AE	61086	56077	-	117163
2014 PE	96115	85369	5	181489	1985 AE	50198	44747	-	94945
2013 AE	92394	81540	4	173938	1983 AE	42300	39960	-	82260
2009 PE	-	-	-	-	1978 AE	40069	36617	-	76686
2008 AE	86009	75616	-	161625	1972 AE	34927	32088	-	67015
2004 PE	-	-	-	-	1967 AE	-	-	-	58703
2004 AE	80821	73967	-	154788	1962 AE	-	-	-	52569
1999 PE	-	-	-	-	1957 AE	-	-	-	38104

Number of Electors

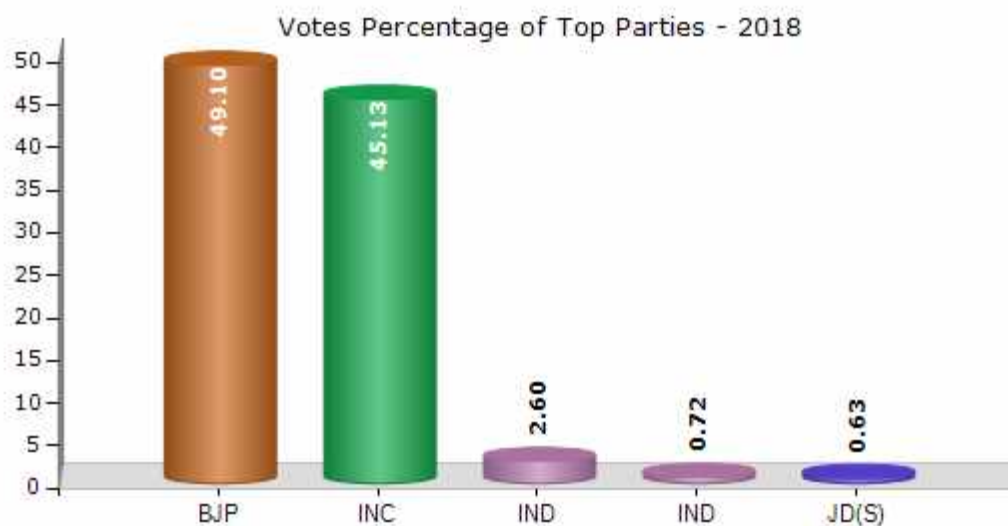


Note : AE : Assembly Election, PE : Assembly Segment of Parliamentary Election

Historical Summary Election Results

Summary Result of Assembly Election - 2018

Candidate Name	Party	Votes	Votes %
C M Udasi	BJP	80529	49.1
Mane Srinivas	INC	74015	45.13
Chandrappa Jalagar	IND	4263	2.6
Hanamantappa C Talavar	IND	1176	0.72
Bommanahalli Babu	JD(S)	1028	0.63
Udachappa Basavanneppa Uddanakal	IND	839	0.51
Akkivalli Honnappa Hanamantappa	IND	508	0.31
Mahaboobali Saggumanavar	IND	311	0.19
Shiddappa Kallappa Pujar	IND	267	0.16
Ravi Lamani	IND	198	0.12
Ramappa Siddappa Bommoji	IND	132	0.08
	NOTA	731	0.45



Polling Station Level Election Results

Number and Name of Polling Stations (PS) (2023)

Number of Polling Stations	Name of Polling Stations	Number of Polling Stations	Name of Polling Stations
1	Government Kannada Senior Primary School (East) Yaliwala	22	Government Kannada Junior Primary School Harangiri
2	Government Kannada Senior Primary School (West Wing) Yaliwala	23	Government Kannada Senior Primary School Too
3	Govt Kannada Senior Primary School Bailawala Ma Aregoppa	24	Shri Mudakappa Basappa Kariappa Government Kannada Senior Primary School (East Wing) Maranbeeda
4	Government Kannada Senior Primary School (East Wing) Bammanahalli	25	Sri Mudakappa Basappa Kariappa Government Kannada Higher Primary School (West Wing) Maranbeeda
5	Government Kannada Senior Primary School (Central) Bammanahalli	26	Government Kannada Junior Primary School, Hombali
6	Government Kannada Senior Primary School (Central) Bammanahalli	27	Government Kannada Junior Primary School Allapur
7	Government Kannada Senior Primary School (West Wing) Bammanahalli	28	Government Kannada Senior Primary School (East Wing) Aladakatti
8	Government Kannada Girls Senior Primary School (East Wing) Hanumasagar	29	Government Kannada Senior Primary School (West Wing) Aladakatti
9	Government Kannada Girls Senior Primary School (East Wing) Hanumasagar	30	Government Kannada Senior Primary School Inam Dyamanakoppa
10	Government Kannada Girls Senior Primary School (West Wing) Hanumasagar	31	Government Kannada Senior Primary School, Yallur
11	Government Kannada Senior Primary School (East Wing) Yalavatti	32	Govt Kannada Junior Primary School Basapur M Nidasangi
12	Government Kannada Senior Primary School (West Wing) Yalavatti	33	Government Kannada Junior Primary School Hassanabadi
13	Govt Urdu Senior Primary School Yalavatti	34	Government Urdu Senior Primary School Cheeranahalli
14	Government Kannada Junior Primary School Badamagatti	35	Government Senior Primary School (West Wing) Hullathi
15	Government Kannada Senior Primary School Hospet	36	Government Kannada Senior Primary School (South Side) Hullathi
16	Government Kannada Senior Primary School (North Part) Masanakatti	37	Government Kannada Senior Primary School Dasharathkoppa
17	Government Kannada Senior Primary School (South Wing) Masanakatti	38	Government Kannada Junior Primary School Gudgudi
18	Government Kannada Senior Primary School (East Wing) Masanakatti	39	Government Kannada Senior Primary School (West Wing) Byechavalli
19	Government Kannada Senior Primary School (West Wing) Niralagi Madura	40	Government Kannada Senior Primary School (East Wing) Baichavalli
20	Government Kannada Senior Primary School (East Side) Niralagi Madura	41	Government Kannada Senior Primary School Maharajpet
21	Government Kannada Senior Primary School Haravi	42	Government Kannada Senior Primary School, Nitaginokoppa

Contd....

Polling Station Level Election Results

Polling Station-wise Votes Secured by Overall Top Five Parties in Hangal Assembly in Assembly Election (AE) under Haveri Parliamentary Constituency in Karnataka (2023)

Number of Polling Station	Winner - Mane Srinivas (INC)	Runner-up - Shivaraj Sajjanar (BJP)	3rd - Manohar Hanumantappa Tahasildar (JD(S))	4th - Saikumar V Pawar (AAP)	5th - Shrinivas Devendrappa Sankapale (IND)	NOTA	Other	Total Votes Secured
36	306	201	82	0	2	3	6	600
37	383	307	114	6	3	6	8	827
38	101	236	33	0	1	1	1	373
39	354	350	13	1	9	4	7	738
40	209	306	14	4	0	3	13	549
41	278	311	24	9	2	1	6	631
42	285	329	60	1	0	1	4	680
43	201	300	10	0	2	6	1	520
44	276	203	6	1	0	1	0	487
45	489	267	8	3	5	2	5	779
46	448	323	6	0	0	3	0	780
47	400	161	16	0	5	3	7	592
48	263	390	20	1	4	0	7	685
49	375	407	21	2	4	1	7	817
50	576	373	17	6	4	3	3	982
51	561	294	7	5	2	3	5	877
52	244	182	31	1	1	2	2	463
53	378	355	137	4	4	7	13	898
54	275	207	81	3	2	2	4	574
55	330	309	45	3	1	0	7	695
56	350	368	38	1	1	2	3	763
57	392	359	28	4	1	3	1	788
58	983	204	3	7	2	4	11	1214
59	499	480	30	3	6	5	4	1027
60	468	449	9	6	6	3	3	944
61	294	428	16	2	4	3	5	752
62	362	337	30	1	1	5	2	738
63	470	266	9	3	6	6	6	766
64	566	425	33	4	2	1	6	1037
65	306	356	15	4	1	1	3	686
66	401	372	13	2	4	2	3	797
67	165	141	28	4	2	0	2	342
68	371	428	125	4	4	4	6	942
69	166	277	37	0	0	2	5	487
70	199	328	31	0	1	3	2	564

Contd....

Polling Station Level Election Results

Winner, Runner-up and 3rd Party Position & Winning Margin According to Polling Stations in Hangal Assembly in Assembly Election (AE) under Haveri Parliamentary Constituency in Karnataka (2023)

Polling Station Number	Winner Party	Winner Votes (%)	Runner-up Party	Runner-up Votes (%)	Winning Margin Votes (%)	Third Party	Third Party Votes (%)	Other Votes (%)
71	INC	883 (86.65)	BJP	119 (11.68)	764 (74.97)	JD(S)	6 (0.59)	11 (1.08)
72	BJP	383 (56.66)	INC	275 (40.68)	108 (15.98)	JD(S)	11 (1.63)	7 (1.04)
73	BJP	331 (63.29)	INC	177 (33.84)	154 (29.45)	JD(S)	9 (1.72)	6 (1.15)
74	INC	154 (55.2)	BJP	120 (43.01)	34 (12.19)	JD(S)	3 (1.08)	2 (0.72)
75	INC	344 (57.33)	BJP	251 (41.83)	93 (15.5)	JD(S)	4 (0.67)	1 (0.17)
76	BJP	377 (54.48)	INC	300 (43.35)	77 (11.13)	JD(S)	6 (0.87)	9 (1.3)
77	INC	311 (53.34)	BJP	230 (39.45)	81 (13.89)	JD(S)	28 (4.8)	14 (2.4)
78	INC	224 (56.57)	BJP	140 (35.35)	84 (21.22)	JD(S)	28 (7.07)	4 (1.01)
79	INC	401 (60.85)	BJP	193 (29.29)	208 (31.56)	JD(S)	55 (8.35)	10 (1.52)
80	INC	392 (65.55)	BJP	158 (26.42)	234 (39.13)	JD(S)	40 (6.69)	8 (1.34)
81	INC	348 (67.05)	BJP	129 (24.86)	219 (42.19)	JD(S)	31 (5.97)	11 (2.12)
82	INC	570 (51.35)	BJP	485 (43.69)	85 (7.66)	JD(S)	40 (3.6)	15 (1.35)
83	BJP	67 (38.51)	INC	61 (35.06)	6 (3.45)	JD(S)	44 (25.29)	2 (1.15)
84	INC	229 (47.81)	BJP	211 (44.05)	18 (3.76)	JD(S)	28 (5.85)	11 (2.3)
85	INC	466 (54.44)	BJP	327 (38.2)	139 (16.24)	JD(S)	46 (5.37)	17 (1.99)
86	INC	363 (64.82)	BJP	163 (29.11)	200 (35.71)	JD(S)	19 (3.39)	15 (2.68)
87	INC	545 (76.33)	BJP	145 (20.31)	400 (56.02)	JD(S)	16 (2.24)	8 (1.12)
88	INC	880 (74.26)	BJP	243 (20.51)	637 (53.75)	JD(S)	46 (3.88)	16 (1.35)
89	BJP	462 (63.9)	INC	188 (26)	274 (37.9)	JD(S)	54 (7.47)	19 (2.63)
90	BJP	357 (53.6)	INC	265 (39.79)	92 (13.81)	JD(S)	33 (4.95)	11 (1.65)
91	INC	278 (45.72)	BJP	274 (45.07)	4 (0.65)	JD(S)	39 (6.41)	17 (2.8)
92	INC	654 (60.89)	BJP	262 (24.39)	392 (36.5)	JD(S)	121 (11.27)	37 (3.45)
93	INC	499 (82.89)	BJP	80 (13.29)	419 (69.6)	JD(S)	13 (2.16)	10 (1.66)
94	INC	1083 (91.78)	BJP	71 (6.02)	1012 (85.76)	JD(S)	14 (1.19)	12 (1.02)
95	INC	494 (52.05)	BJP	372 (39.2)	122 (12.85)	JD(S)	59 (6.22)	24 (2.53)
96	INC	373 (58.65)	BJP	209 (32.86)	164 (25.79)	JD(S)	44 (6.92)	10 (1.57)
97	INC	497 (61.82)	BJP	247 (30.72)	250 (31.1)	JD(S)	51 (6.34)	9 (1.12)
98	INC	691 (77.38)	BJP	156 (17.47)	535 (59.91)	JD(S)	29 (3.25)	17 (1.9)
99	INC	581 (49.87)	BJP	522 (44.81)	59 (5.06)	JD(S)	38 (3.26)	24 (2.06)
100	INC	732 (67.16)	BJP	302 (27.71)	430 (39.45)	JD(S)	38 (3.49)	18 (1.65)
101	INC	619 (74.49)	BJP	188 (22.62)	431 (51.87)	JD(S)	8 (0.96)	16 (1.93)
102	INC	702 (68.16)	BJP	249 (24.17)	453 (43.99)	JD(S)	72 (6.99)	7 (0.68)
103	BJP	282 (75.81)	INC	63 (16.94)	219 (58.87)	JD(S)	20 (5.38)	7 (1.88)
104	BJP	564 (53.31)	INC	394 (37.24)	170 (16.07)	JD(S)	77 (7.28)	23 (2.17)
105	BJP	549 (47.04)	INC	520 (44.56)	29 (2.48)	JD(S)	70 (6)	28 (2.4)

Contd....

Socio-Economic Amenities - Rural

Access to Education Facilities

Particulars	Number of Village (% of Population)				
	Available	Not Available	If Not Available (Distance of Nearest Facility)		
			A	B	C
Govt. Primary School	152 (100)	2 (0)	2 (0)	0 (0)	0 (0)
Private Primary School	14 (25)	140 (75)	0 (0)	0 (0)	0 (0)
Govt. Middle School	106 (87)	48 (13)	39 (10)	8 (2)	0 (0)
Private Middle School	10 (20)	144 (80)	0 (0)	0 (0)	0 (0)
Govt. Secondary School	33 (44)	121 (56)	88 (39)	31 (15)	1 (1)
Private Secondary School	4 (7)	150 (93)	0 (0)	0 (0)	0 (0)
Govt. Senior Secondary School	7 (17)	147 (83)	49 (26)	61 (32)	18 (11)
Private Senior Secondary School	1 (2)	153 (98)	9 (5)	9 (7)	1 (1)
Govt. Arts and Science Degree College	1 (5)	153 (95)	17 (8)	55 (30)	75 (49)
Private Arts and Science Degree College	0 (0)	154 (100)	0 (0)	2 (4)	4 (4)
Govt. Engineering College	0 (0)	154 (100)	0 (0)	0 (0)	0 (0)
Private Engineering College	0 (0)	154 (100)	0 (0)	2 (2)	152 (98)
Govt. Medicine College	0 (0)	154 (100)	0 (0)	1 (1)	6 (4)
Private Medicine College	0 (0)	154 (100)	20 (16)	7 (4)	120 (75)
Govt. Management Institute	0 (0)	154 (100)	0 (0)	0 (0)	0 (0)
Private Management Institute	1 (5)	153 (95)	7 (4)	25 (15)	90 (59)
Govt. Polytechnic	0 (0)	154 (100)	0 (0)	1 (1)	135 (85)
Private Polytechnic	0 (0)	154 (100)	0 (0)	1 (1)	17 (13)
Govt. Vocational Training School/ITI	1 (5)	153 (95)	8 (5)	32 (18)	50 (33)
Private Vocational Training School/ITI	2 (8)	152 (92)	12 (5)	19 (9)	31 (22)
Govt. Non Formal Training Centre	0 (0)	154 (100)	19 (9)	45 (29)	81 (58)
Private Non Formal Training Centre	0 (0)	154 (100)	1 (1)	7 (3)	1 (0)
Govt. School For Disabled	0 (0)	154 (100)	0 (0)	0 (0)	28 (13)
Private School For Disabled	0 (0)	154 (100)	0 (0)	0 (0)	126 (87)
Government Others	1 (5)	153 (95)	20 (9)	52 (27)	80 (55)
Private Others	1 (3)	153 (97)	0 (0)	0 (0)	0 (0)

Note : Distance A : Less than 5 km; B : Between 5-10 km; C : 10+ km.; Source : Data Analysis is based on 2011 Census.

DISCLAIMER

The Terms of Use and Disclaimer of Datanet India Private Limited (hereinafter referred to as "Datanet") for use of this analysis report of **Hangal Assembly Constituency (Hangal Vidhan Sabha)** :-

1. **Assembly Factbook™** is a Registered Trade Mark owned by Datanet.
2. All the maps are sketched and graphical representation only and have not been drawn to the scale and also not to represent the actual geographical area or boundary of the unit.
3. The data for the aforesaid analysis is based on authentic sources and has been culled from the various publications of Census, CSO and NSSO for district and block level data, various central and state government departments, Central & State Elections Commissions and the concerned Returning Officers' releases, Electoral Rolls, Election results and allied publications, internal assessment, surveys, estimates and analysis. Therefore, certain adjustment of data at micro level may have been done to arrive closer to the macro data.
4. Data have been provided on an "As Is" and "As AVAILABLE" basis
5. The colours shown in the maps or diagram and charts of a particular party, alliance or AC are indicative and do not represent them.
6. This publication which includes maps, sheets, graphs and data would be the property under copyright of Datanet only. The user may use these for its internal study, analysis and research purposes. It's public display, re-selling or any commercial uses by the user are not allowed.
7. Datanet has taken due care and caution in compilation and processing of data and allied information, but does not guarantee the accuracy, adequacy or completeness of any information/analysis and will be not responsible for any errors or omissions or for the results obtained from the use of such information/analysis.
8. All the contents for the publication have been culled from various authentic sources and Datanet reasonably believes such sources to be reliable, but does not make any representations, express or implied as to the accuracy or fitness of use of such information. The information or contents of the information/analysis do not constitute advice and should not be relied upon in making (or refraining from making) any decision. Any reliance placed upon the information provided by Datanet is the sole responsibility and strictly at the user's risk.
9. In no event will Datanet be liable for any damages (including, without limitation, damages for loss of business projects, or loss of profits) arising in contract, tort or otherwise from the use of or inability to use any of its contents, or from any action taken (or refrained from being taken) as a result of using the analysis or any of its contents. Datanet its directors, owners, editors, officials, employees, distributor and agents or any associate will not be liable for any errors in the information contained or any consequences arising from the use of the contents of the provided information/analysis.
10. If any provision of these terms and conditions is held invalid or illegal or unenforceable for any reason by any court of competent jurisdiction, such provision shall be severed and the remainder of provisions of the terms and conditions shall continue in full force and effect as if the Term of Use had been executed with the invalid, illegal or unenforceable provision eliminated.
11. If there are any discrepancies in the information provided, please bring it to attention of Datanet for suitable rectification measures.

**Buy Online This Complete Book At
Datanet India eBooks Store**

www.indiastatpublications.com

or go directly at

[http://www.indiastatpublications.com/
Assembly_factbook/Karnataka/Haveri/Hangal](http://www.indiastatpublications.com/Assembly_factbook/Karnataka/Haveri/Hangal)



i **india**stat**elections**

ISBN : 978-93-5802-087-8



9 789358 102087 8