



Karnataka

# Assembly Factbook™

Hirekerur Assembly Constituency



Key Electoral Data of Hirekerur  
Assembly Constituency (Vidhan Sabha)

Karnataka

# Assembly Factbook™

Hirekerur Assembly Constituency



Hirekerur Vidhan Sabha

## **Editor & Director**

Dr. R.K. Thukral

## **Research Editor**

Dr. Shafeeq Rahman

## **Compiled, Researched and Published by Datanet India Pvt. Ltd.**

D-100, 1st Floor,

Okhla Industrial Area, Phase-I,

New Delhi- 110020.

Ph.: 91-11- 43580781-84

Email : support@indiastatpublications.com

Website : <http://www.indiastatelections.com>

## **Online Book Store :**

[www.indiastatpublications.com](http://www.indiastatpublications.com)

**Report No. :** AFB/KA-086-0125

**ISBN :** 978-93-5802-080-9

**First Edition :** January, 2018

**Eighth Updated Edition :** January, 2025

**Price :** Rs.11500/-

US\$ 310

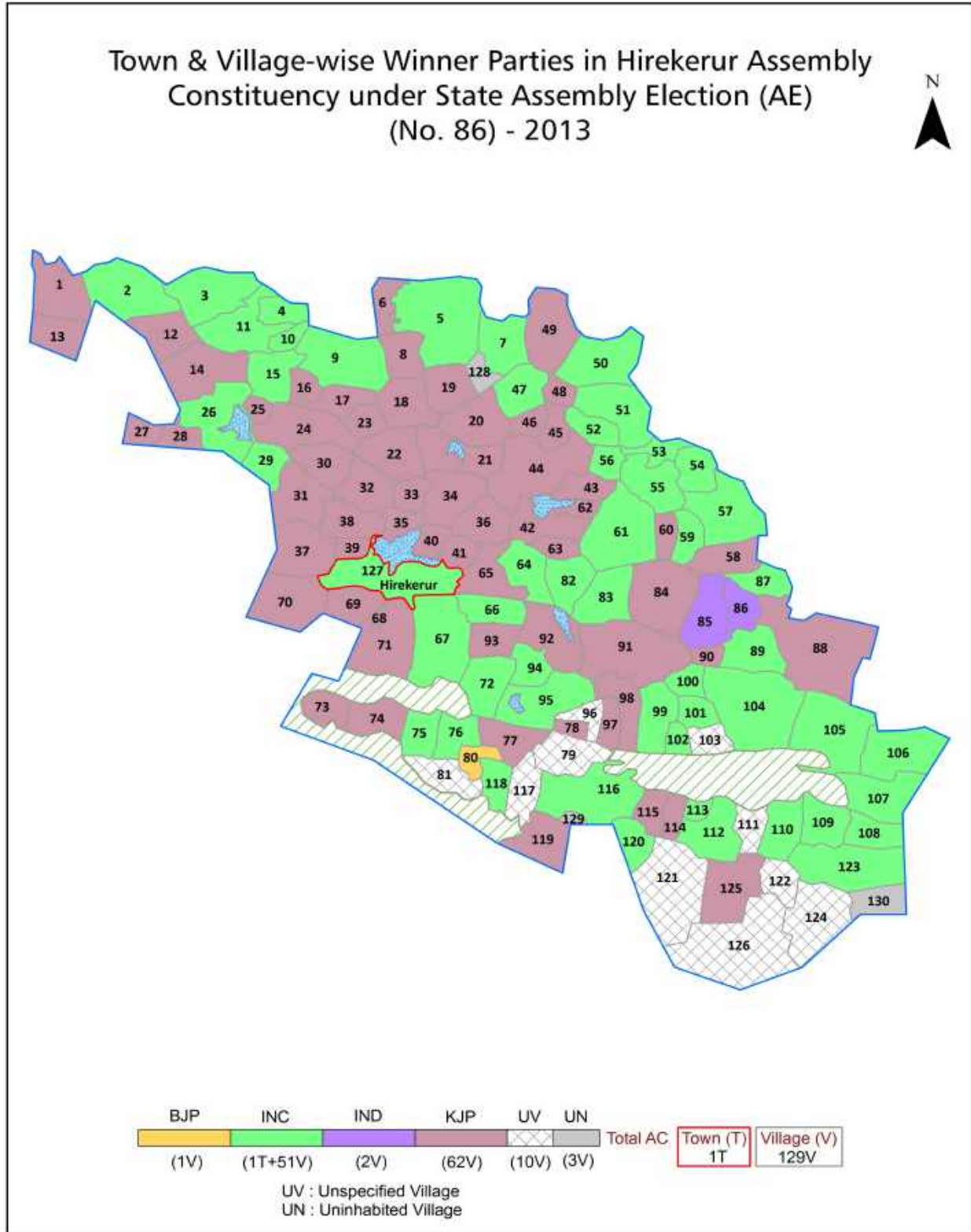
## **© Datanet India Pvt. Ltd.**

All rights reserved. No part of this book may be reproduced, stored in a retrieval system or transmitted in any form or by any means, mechanical photocopying, photographing, scanning, recording or otherwise without the prior written permission of the publisher. Please refer to Disclaimer at page no. 210 for the use of this publication.

Printed in India

No.	Particulars	Page No.
	<b>Introduction</b>	
1	Assembly Constituency - (Vidhan Sabha) at a Glance   Features of Assembly as per Delimitation Commission of India (2008)	1-2
	<b>Location and Political Maps</b>	
2	Location Map   Boundaries of Assembly Constituency - (Vidhan Sabha) in District   Boundaries of Assembly Constituency under Parliamentary Constituency - (Lok Sabha)   Town & Village-wise Winner Parties- 2024, 2023, 2019, 2018, 2014, 2013 and 2009	3-11
	<b>Administrative Setup (2011)</b>	
3	District   Sub-district   Towns   Villages   Inhabited Villages   Uninhabited Villages   Village Panchayat   Intermediate Panchayat	12-19
	<b>Demographics (2011)</b>	
4	Population   Households   Rural/Urban Population   Towns and Villages by Population Size   Sex Ratio (Total & 0-6 Years)   Religious Population   Social Population   Literacy Rate	20-21
	<b>Electoral Features</b>	
5	Important Dates of Last Elections Held   Electors by Gender   Service Electors   Voters   Voters Turnout   Polling Stations & Average Number of Electors per Polling Station   Electors by Age Group   Present Elected Representatives	22-27
	<b>Historical Summary Election Results</b>	
6	Vote Share of Major Parties   Winning Margin (Number & Percentage)   Polarity of Parties   Summary Result of Assembly Segment of Parliamentary Elections 2024, 2019, 2014, 2009, 2004 and 1999   Summary Result of Assembly Elections 2023, 2018, 2013, 2008, 2004, 1999, 1994, 1989, 1985, 1983, 1978, 1972, 1967, 1962 and 1957	28-51
	<b>Polling Station Level Election Results</b>	
7	Name and Number of Polling Station 2024, 2023, 2019, 2018, 2014, 2013 and 2009   Polling Station-wise Electors, Voters & Voters Turnout 2024, 2023, 2019, 2018, 2014, 2013 and 2009   Polling Station wise Elections Results 2024, 2023, 2019, 2018, 2014, 2013 and 2009	52-190
	<b>Share of Assembly Constituency</b>	
8	Share of Assembly Constituency - (Vidhan Sabha) in State, District and Parliamentary Constituency - (Lok Sabha)	191
	<b>Socio-Economic Amenities (2011)</b>	
9	Access to Administrative Units   Agricultural, Manufacturing and Industrial Commodities   Demographic Indicators   Education   Health & Manpower   Drinking Water Supply   Sanitation   Entertainment and Recreations Infrastructure   Power   Food Allocation Distribution and Marketing of Agriculture Commodities Infrastructure   Transport and Road Infrastructure   Communication   Banking and Financial Services   Land Use   Irrigation Source	193-207
10	<b>Abbreviation &amp; Sources</b>	208-209
11	<b>Disclaimer</b>	210

Location & Political Map



## Administrative Setup

### List of Village Panchayat & Intermediate Panchayat (Block) Name - 2011

Village Name	Village Panchayat Name	Intermediate Panchayat Name
Bannihatti	Nidanegila	Hirekerur
Basarihalli	Tawaragi	Hirekerur
Battikoppa	Neshwi	Hirekerur
Bellur	Nidanegila	Hirekerur
Betakerur	Betakerur	Hirekerur
Bhogavi	Bhogavi	Hirekerur
Bullapur	Kadur	Hirekerur
Buradikatti	Buradikatti	Hirekerur
Channalli	Channalli	Hirekerur
Chapparadahalli	Kanvishidgeri	Hirekerur
Chatnalli	Hallur	Hirekerur
Chikka Mattur	Kod	Hirekerur
Chikkabbar	Hirekabbar	Hirekerur
Chikkabudihal	Sutakoti	Hirekerur
Chikkamoraba	Hiremoraba	Hirekerur
Chikkayadachi	Shiragambi	Hirekerur
Chikkerur	Chikkerur	Hirekerur
Chikkonati	Chikkonati	Hirekerur
Chinnamulagund	Chinnamulagund	Hirekerur
Dammalli	Betakerur	Hirekerur
Dasanakoppa	Satenahali	Hirekerur
Dhupadahalli	Yattinahalli-M-Kod	Hirekerur
Divagihalli	Sutakoti	Hirekerur
Doddagubbi	Makari	Hirekerur
Abalur	Abalur	Hirekerur
Aladageri	Aladageri	Hirekerur
Aladakatti	Yattinahalli-M-Kod	Hirekerur
Anaji	Anaji	Hirekerur
Dudihalli	Channalli	Hirekerur

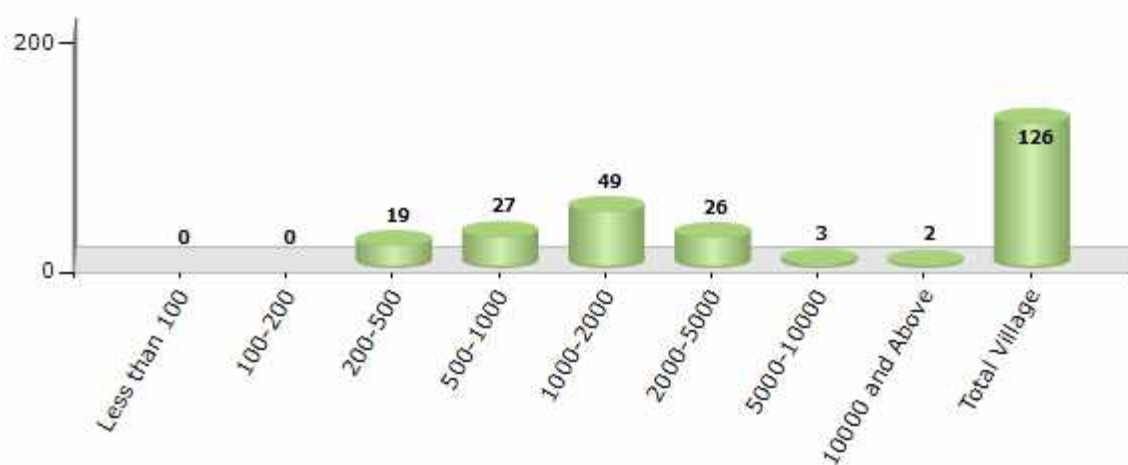
Contd....

## Demographic

### Number of Villages by Population Size - 2011

Less than 100	100-200	200-500	500-1000	1000-2000	2000-5000	5000-10000	10000 and Above	Total Village
0	0	19	27	49	26	3	2	126

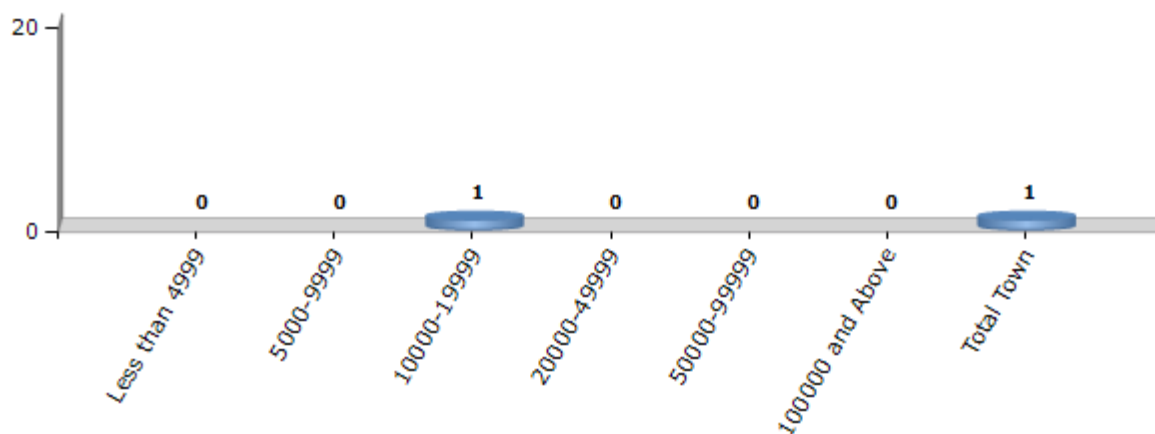
Number of Villages by Population Size - 2011



### Number of Towns by Population Size - 2011

Less than 4999	5000-9999	10000-19999	20000-49999	50000-99999	100000 and Above	Total Town
0	0	1	0	0	0	1

Number of Towns by Population Size - 2011

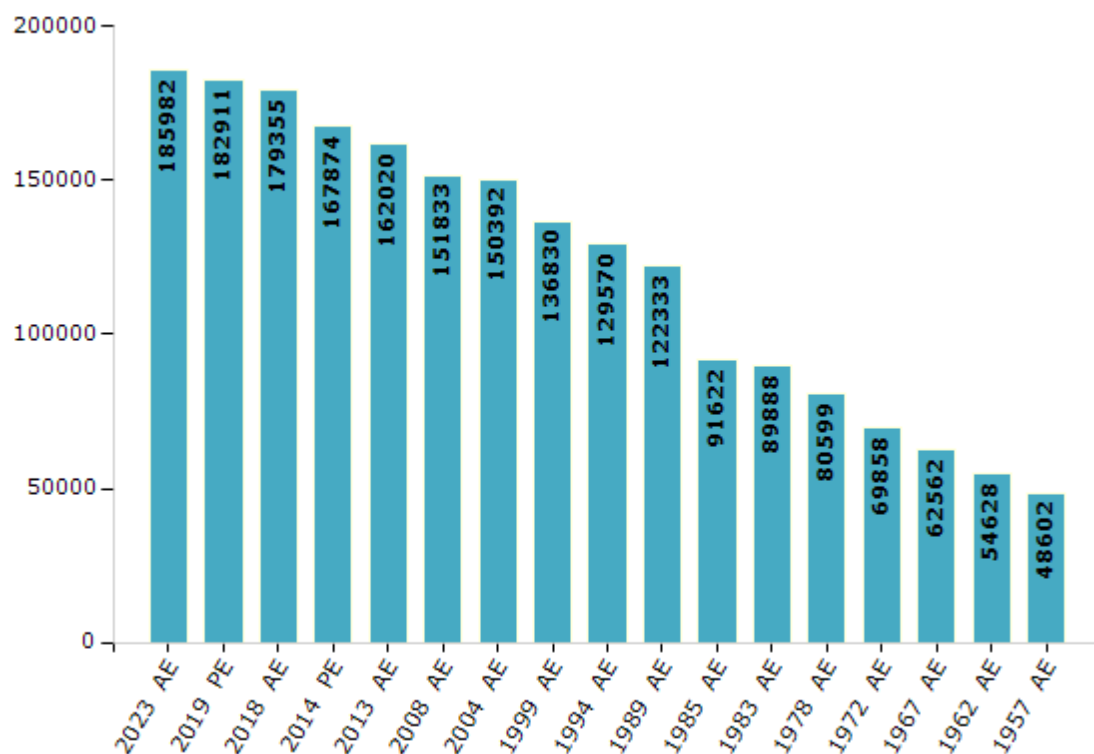


## Electoral Features

### Electors by Male & Female

Year	Male	Female	Others	Total	Year	Male	Female	Others	Total
2023 AE	95312	90666	4	185982	1999 AE	70001	66829	-	136830
2019 PE	94357	88550	4	182911	1994 AE	66881	62689	-	129570
2018 AE	93000	86355	0	179355	1989 AE	63323	59010	-	122333
2014 PE	88174	79694	6	167874	1985 AE	49457	42165	-	91622
2013 AE	85368	76648	4	162020	1983 AE	48210	41678	-	89888
2009 PE	-	-	-	-	1978 AE	42276	38323	-	80599
2008 AE	79595	72238	-	151833	1972 AE	36907	32951	-	69858
2004 PE	-	-	-	-	1967 AE	-	-	-	62562
2004 AE	77342	73050	-	150392	1962 AE	-	-	-	54628
1999 PE	-	-	-	-	1957 AE	-	-	-	48602

Number of Electors



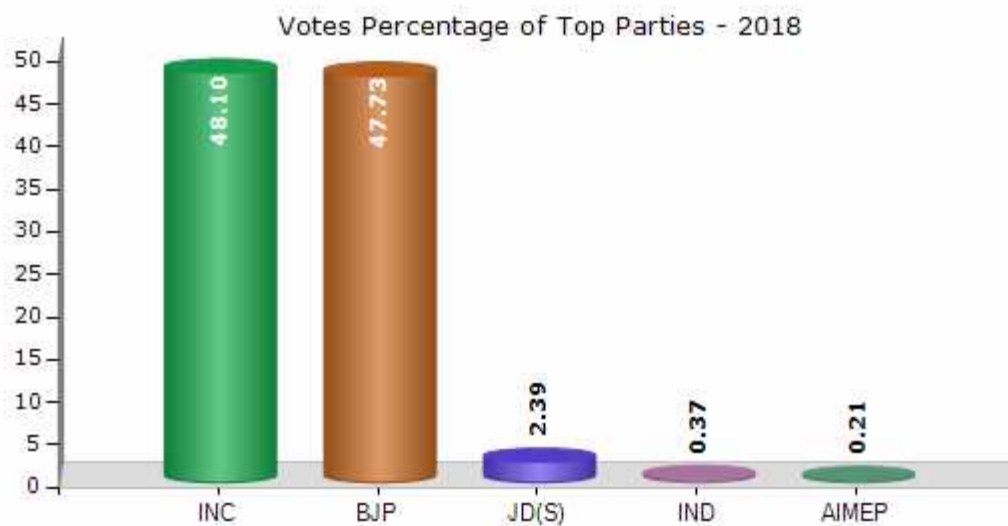
Note : AE : Assembly Election, PE : Assembly Segment of Parliamentary Election



## Historical Summary Election Results

### Summary Result of Assembly Election - 2018

Candidate Name	Party	Votes	Votes %
Basavanagouda Patil	INC	72461	48.1
Ujaneshwara Banakar	BJP	71906	47.73
Siddappa Gudadappanavar	JD(S)	3597	2.39
Rajashekhar Dudihalli	IND	555	0.37
Mahadevappa Malammanavar	AIMEP	317	0.21
Parameshappa Kagineelli	IND	312	0.21
Manjunath Manohar Sanu	IND	193	0.13
Veerabhadrapa Kumbar	KPJP	132	0.09
Vinay Patil	JANSAMAP	110	0.07
Harish Ingalagondi	KJP	91	0.06
	NOTA	972	0.65



## Polling Station Level Election Results

### Number and Name of Polling Stations (PS) (2023)

Number of Polling Stations	Name of Polling Stations	Number of Polling Stations	Name of Polling Stations
1	Government Senior Primary Kannada School, Yammiganur	22	Government Senior Primary Kannada School (East Wing) Chinnamulagunda
2	Government Primary Kannada School Purakondikoppa	23	Government Senior Primary Kannada School (West Wing) Chinnamulagunda
3	Government Senior Primary Kannada School (Left) Kachavi	24	Government Senior Primary Kannada School (Central Section) Chinnamulagunda
4	Government Junior Primary Kannada School Chogachikoppa Tanda	25	Government Junior Primary Kannada School Chinnamulagunda Tanda
5	Government Senior Primary Kannada School (Right Side) Kachavi	26	Government Senior Primary Kannada School (Old Building) Aralikatti
6	Government Senior Primary Kannada School Nittoor	27	Government Senior Primary Kannada School (New Building) Aralikatti
7	Government Senior Primary Kannada School (Left) Madlur	28	Government Senior Primary Kannada School Vadeyanpur
8	Government Senior Primary Kannada School (Right Side) Madlur	29	Government Senior Primary Kannada School (Left Side) Hirebudihal
9	Government Senior Primary Kannada School (Old Building) Satenahalli	30	Government Higher Primary Kannada School (Right Side) Hirebudihal
10	Government Senior Primary Kannada School (New Building) Satenahalli	31	Government Senior Primary Kannada School (Eastern Part) Aladageri
11	Government Junior Primary Kannada School Muddinakoppa	32	Government Senior Primary Kannada School (New Building) Aladageri
12	Government Junior Primary Kannada School Dasanakoppa	33	Government Senior Primary Kannada School (West Wing) Aladageri
13	Gram Panchayat Office Hamsabhavi	34	Government Senior Primary Kannada School Bhogavi
14	Government Senior Primary Kannada Girls' School (Left) Hamsabhavi	35	Government Senior Primary Kannada School (Left Side) Chikkabudihala
15	Government Senior Primary Kannada Girls' School (Right Side) Hamsabhavi	36	Government Senior Primary Kannada School (Right) Chikkabudihala
16	Government Senior Primary Kannada School Kargi	37	Government Junior Primary Kannada School Babapur
17	Government Senior Primary Kannada School (East Wing) Hamsabhavi	38	Government Senior Primary Kannada School (Old Building) Suttakoti
18	Government Senior Primary Kannada School (West Wing) Hamsabhavi	39	Government Senior Primary Kannada School (New Building) Suttakoti
19	Government Senior Primary Kannada School (New Building) Hamsabhavi	40	Government Senior Primary Kannada School Sri Ramanakoppa
20	Government Senior Primary Kannada School Yogikoppa	41	Government Senior Primary Kannada School Divigihalli
21	Govt Senior Primary Kannada School Lingapur	42	Government Senior Primary Kannada School Hirekonthi

Contd....

## Polling Station Level Election Results

### Polling Station-wise Votes Secured by Overall Top Five Parties in Hirekerur Assembly in Assembly Election (AE) under Haveri Parliamentary Constituency in Karnataka (2023)

Number of Polling Station	Winner - Ujaneshwar Basavannappa Banakar (INC)	Runner-up - Basavana Gouda Patil (BJP)	3rd - Jayananda Javan Nanavar (JD(S))	4th - Raja Shekhar Kallappa Dudihalli (AAP)	5th - Harish Ingalagondi (KJP)	NOTA	Other	Total Votes Secured
36	264	273	3	3	0	3	0	546
37	391	118	2	2	1	3	1	518
38	260	370	12	1	0	3	1	647
39	260	341	5	3	0	3	0	612
40	318	338	139	8	2	5	2	812
41	417	377	9	2	0	3	0	808
42	623	405	11	6	1	7	1	1054
43	332	283	6	2	1	6	27	657
44	564	195	8	3	0	3	0	773
45	455	116	4	1	0	4	1	581
46	138	131	3	1	0	1	0	274
47	563	248	2	0	0	2	0	815
48	370	275	3	3	0	0	0	651
49	343	455	2	0	0	2	0	802
50	183	492	7	2	0	4	0	688
51	567	421	3	0	2	8	1	1002
52	775	147	2	2	1	3	0	930
53	118	78	5	0	1	2	1	205
54	497	314	4	2	1	6	1	825
55	494	149	2	0	0	1	1	647
56	377	266	4	1	2	3	1	654
57	356	270	9	2	2	2	2	643
58	360	445	9	2	3	2	3	824
59	409	471	75	5	3	8	1	972
60	350	360	16	5	0	4	0	735
61	457	262	6	2	4	5	2	738
62	133	375	8	2	0	3	1	522
63	234	378	4	1	2	1	1	621
64	466	178	4	1	0	4	1	654
65	513	200	11	2	2	8	1	737
66	169	107	1	1	0	2	0	280
67	122	123	1	0	0	0	0	246
68	536	217	10	1	0	6	2	772
69	337	341	10	1	0	4	2	695
70	503	398	9	8	3	6	1	928

Contd....

## Polling Station Level Election Results

**Winner, Runner-up and 3rd Party Position & Winning Margin According to Polling Stations in Hirekerur Assembly in Assembly Election (AE) under Haveri Parliamentary Constituency in Karnataka (2023)**

Polling Station Number	Winner Party	Winner Votes (%)	Runner-up Party	Runner-up Votes (%)	Winning Margin Votes (%)	Third Party	Third Party Votes (%)	Other Votes (%)
71	INC	595 (61.47)	BJP	352 (36.36)	243 (25.11)	JD(S)	10 (1.03)	11 (1.14)
72	BJP	202 (76.23)	INC	57 (21.51)	145 (54.72)	JD(S)	5 (1.89)	1 (0.38)
73	INC	515 (53.59)	BJP	424 (44.12)	91 (9.47)	JD(S)	12 (1.25)	10 (1.04)
74	INC	622 (69.81)	BJP	251 (28.17)	371 (41.64)	JD(S)	10 (1.12)	8 (0.9)
75	BJP	487 (50.62)	INC	399 (41.48)	88 (9.14)	JD(S)	49 (5.09)	27 (2.81)
76	BJP	354 (62.43)	INC	202 (35.63)	152 (26.8)	JD(S)	4 (0.71)	7 (1.23)
77	BJP	382 (53.13)	INC	322 (44.78)	60 (8.35)	JD(S)	8 (1.11)	7 (0.97)
78	INC	359 (54.73)	BJP	284 (43.29)	75 (11.44)	JD(S)	6 (0.91)	7 (1.07)
79	BJP	241 (78.25)	INC	61 (19.81)	180 (58.44)	JD(S)	2 (0.65)	4 (1.3)
80	BJP	335 (49.93)	INC	320 (47.69)	15 (2.24)	JD(S)	9 (1.34)	7 (1.04)
81	BJP	145 (50)	INC	137 (47.24)	8 (2.76)	JD(S)	2 (0.69)	6 (2.07)
82	INC	557 (53.15)	BJP	475 (45.32)	82 (7.83)	JD(S)	4 (0.38)	12 (1.15)
83	INC	571 (62.89)	BJP	311 (34.25)	260 (28.64)	JD(S)	10 (1.1)	16 (1.76)
84	BJP	446 (50.62)	INC	411 (46.65)	35 (3.97)	JD(S)	18 (2.04)	6 (0.68)
85	INC	430 (63.8)	BJP	234 (34.72)	196 (29.08)	JD(S)	7 (1.04)	3 (0.45)
86	INC	330 (66)	BJP	166 (33.2)	164 (32.8)	JD(S)	3 (0.6)	1 (0.2)
87	BJP	340 (49.78)	INC	302 (44.22)	38 (5.56)	JD(S)	26 (3.81)	15 (2.2)
88	INC	274 (66.83)	BJP	121 (29.51)	153 (37.32)	JD(S)	11 (2.68)	4 (0.98)
89	BJP	294 (55.37)	INC	229 (43.13)	65 (12.24)	JD(S)	3 (0.56)	5 (0.94)
90	INC	296 (55.22)	BJP	230 (42.91)	66 (12.31)	JD(S)	4 (0.75)	6 (1.12)
91	BJP	385 (64.06)	INC	206 (34.28)	179 (29.78)	JD(S)	4 (0.67)	6 (1)
92	INC	425 (48.85)	BJP	418 (48.05)	7 (0.8)	JD(S)	18 (2.07)	9 (1.03)
93	BJP	482 (50)	INC	393 (40.77)	89 (9.23)	JD(S)	78 (8.09)	11 (1.14)
94	BJP	332 (59.82)	INC	213 (38.38)	119 (21.44)	JD(S)	4 (0.72)	6 (1.08)
95	BJP	402 (69.91)	INC	148 (25.74)	254 (44.17)	JD(S)	19 (3.3)	6 (1.04)
96	BJP	176 (53.01)	INC	148 (44.58)	28 (8.43)	JD(S)	3 (0.9)	5 (1.51)
97	BJP	633 (58.56)	INC	419 (38.76)	214 (19.8)	JD(S)	19 (1.76)	10 (0.93)
98	INC	528 (54.38)	BJP	413 (42.53)	115 (11.85)	JD(S)	17 (1.75)	13 (1.34)
99	BJP	434 (53.78)	INC	352 (43.62)	82 (10.16)	JD(S)	7 (0.87)	14 (1.73)
100	BJP	214 (49.54)	INC	213 (49.31)	1 (0.23)	JD(S)	3 (0.69)	2 (0.46)
101	BJP	539 (50.71)	INC	499 (46.94)	40 (3.77)	JD(S)	13 (1.22)	12 (1.13)
102	BJP	207 (55.05)	INC	153 (40.69)	54 (14.36)	JD(S)	15 (3.99)	1 (0.27)
103	BJP	294 (58.8)	INC	199 (39.8)	95 (19)	JD(S)	3 (0.6)	4 (0.8)
104	INC	313 (53.69)	BJP	258 (44.25)	55 (9.44)	JD(S)	2 (0.34)	10 (1.72)
105	INC	361 (61.82)	BJP	211 (36.13)	150 (25.69)	JD(S)	6 (1.03)	6 (1.03)

Contd....

## Socio-Economic Amenities - Rural

### Access to Education Facilities

Particulars	Number of Village (% of Population)				
	Available	Not Available	If Not Available (Distance of Nearest Facility)		
			A	B	C
Govt. Primary School	125 (100)	1 (0)	0 (0)	1 (0)	0 (0)
Private Primary School	7 (23)	119 (77)	0 (0)	0 (0)	0 (0)
Govt. Middle School	92 (91)	34 (9)	22 (6)	12 (3)	0 (0)
Private Middle School	6 (21)	120 (79)	0 (0)	0 (0)	0 (0)
Govt. Secondary School	33 (52)	93 (48)	59 (29)	29 (16)	3 (1)
Private Secondary School	5 (16)	121 (84)	0 (0)	0 (0)	0 (0)
Govt. Senior Secondary School	8 (18)	118 (82)	36 (19)	44 (35)	10 (6)
Private Senior Secondary School	2 (9)	124 (91)	16 (11)	11 (7)	0 (0)
Govt. Arts and Science Degree College	2 (4)	124 (96)	17 (8)	34 (31)	62 (44)
Private Arts and Science Degree College	1 (6)	125 (94)	0 (0)	2 (2)	8 (5)
Govt. Engineering College	0 (0)	126 (100)	0 (0)	0 (0)	0 (0)
Private Engineering College	0 (0)	126 (100)	1 (0)	4 (7)	121 (92)
Govt. Medicine College	0 (0)	126 (100)	0 (0)	15 (11)	34 (24)
Private Medicine College	0 (0)	126 (100)	13 (8)	14 (19)	50 (37)
Govt. Management Institute	0 (0)	126 (100)	0 (0)	0 (0)	19 (13)
Private Management Institute	0 (0)	126 (100)	2 (1)	10 (11)	94 (74)
Govt. Polytechnic	1 (3)	125 (97)	0 (0)	0 (0)	43 (31)
Private Polytechnic	0 (0)	126 (100)	0 (0)	1 (1)	81 (65)
Govt. Vocational Training School/ITI	1 (3)	125 (97)	7 (3)	16 (17)	26 (17)
Private Vocational Training School/ITI	2 (9)	124 (91)	7 (4)	9 (6)	59 (43)
Govt. Non Formal Training Centre	0 (0)	126 (100)	10 (6)	23 (21)	81 (66)
Private Non Formal Training Centre	0 (0)	126 (100)	4 (2)	2 (2)	6 (4)
Govt. School For Disabled	0 (0)	126 (100)	0 (0)	3 (6)	100 (78)
Private School For Disabled	0 (0)	126 (100)	1 (1)	0 (0)	22 (15)
Government Others	0 (0)	126 (100)	13 (8)	27 (19)	86 (73)
Private Others	0 (0)	126 (100)	0 (0)	0 (0)	0 (0)

Note : Distance A : Less than 5 km; B : Between 5-10 km; C : 10+ km.; Source : Data Analysis is based on 2011 Census.

## DISCLAIMER

The Terms of Use and Disclaimer of Datanet India Private Limited (hereinafter referred to as "Datanet") for use of this analysis report of **Hirekerur Assembly Constituency (Hirekerur Vidhan Sabha) :-**

1. **Assembly Factbook™** is a Registered Trade Mark owned by Datanet.
2. All the maps are sketched and graphical representation only and have not been drawn to the scale and also not to represent the actual geographical area or boundary of the unit.
3. The data for the aforesaid analysis is based on authentic sources and has been culled from the various publications of Census, CSO and NSSO for district and block level data, various central and state government departments, Central & State Elections Commissions and the concerned Returning Officers' releases, Electoral Rolls, Election results and allied publications, internal assessment, surveys, estimates and analysis. Therefore, certain adjustment of data at micro level may have been done to arrive closer to the macro data.
4. Data have been provided on an "As Is" and "As AVAILABLE" basis
5. The colours shown in the maps or diagram and charts of a particular party, alliance or AC are indicative and do not represent them.
6. This publication which includes maps, sheets, graphs and data would be the property under copyright of Datanet only. The user may use these for its internal study, analysis and research purposes. It's public display, re-selling or any commercial uses by the user are not allowed.
7. Datanet has taken due care and caution in compilation and processing of data and allied information, but does not guarantee the accuracy, adequacy or completeness of any information/analysis and will be not responsible for any errors or omissions or for the results obtained from the use of such information/analysis.
8. All the contents for the publication have been culled from various authentic sources and Datanet reasonably believes such sources to be reliable, but does not make any representations, express or implied as to the accuracy or fitness of use of such information. The information or contents of the information/analysis do not constitute advice and should not be relied upon in making (or refraining from making) any decision. Any reliance placed upon the information provided by Datanet is the sole responsibility and strictly at the user's risk.
9. In no event will Datanet be liable for any damages (including, without limitation, damages for loss of business projects, or loss of profits) arising in contract, tort or otherwise from the use of or inability to use any of its contents, or from any action taken (or refrained from being taken) as a result of using the analysis or any of its contents. Datanet its directors, owners, editors, officials, employees, distributor and agents or any associate will not be liable for any errors in the information contained or any consequences arising from the use of the contents of the provided information/analysis.
10. If any provision of these terms and conditions is held invalid or illegal or unenforceable for any reason by any court of competent jurisdiction, such provision shall be severed and the remainder of provisions of the terms and conditions shall continue in full force and effect as if the Term of Use had been executed with the invalid, illegal or unenforceable provision eliminated.
11. If there are any discrepancies in the information provided, please bring it to attention of Datanet for suitable rectification measures.

**Buy Online This Complete Book At**  
**Datanet India eBooks Store**

[www.indiastatpublications.com](http://www.indiastatpublications.com)

or go directly at

[http://www.indiastatpublications.com/  
Assembly\\_factbook/Karnataka/Haveri/ Hirekerur](http://www.indiastatpublications.com/Assembly_factbook/Karnataka/Haveri/Hirekerur)

 **indiastat**elections

ISBN : 978-93-5802-080-9



9 789358 102080 9