



Karnataka

Assembly Factbook™

Ranibennur Assembly Constituency



Key Electoral Data of Ranibennur
Assembly Constituency (Vidhan Sabha)

Karnataka

Assembly Factbook™

Ranibennur Assembly Constituency



Ranibennur Vidhan Sabha

Editor & Director

Dr. R.K. Thukral

Research Editor

Dr. Shafeeq Rahman

**Compiled, Researched and Published by
Datanet India Pvt. Ltd.**

D-100, 1st Floor,

Okhla Industrial Area, Phase-I,

New Delhi- 110020.

Ph.: 91-11- 43580781-84

Email : support@indiastatpublications.com

Website : <http://www.indiastatelections.com>

Online Book Store :

www.indiastatpublications.com

Report No. : AFB/KA-087-0125

ISBN : 978-93-5802-026-7

First Edition : January, 2018

Eighth Updated Edition : January, 2025

Price : Rs.11500/-

US\$ 310

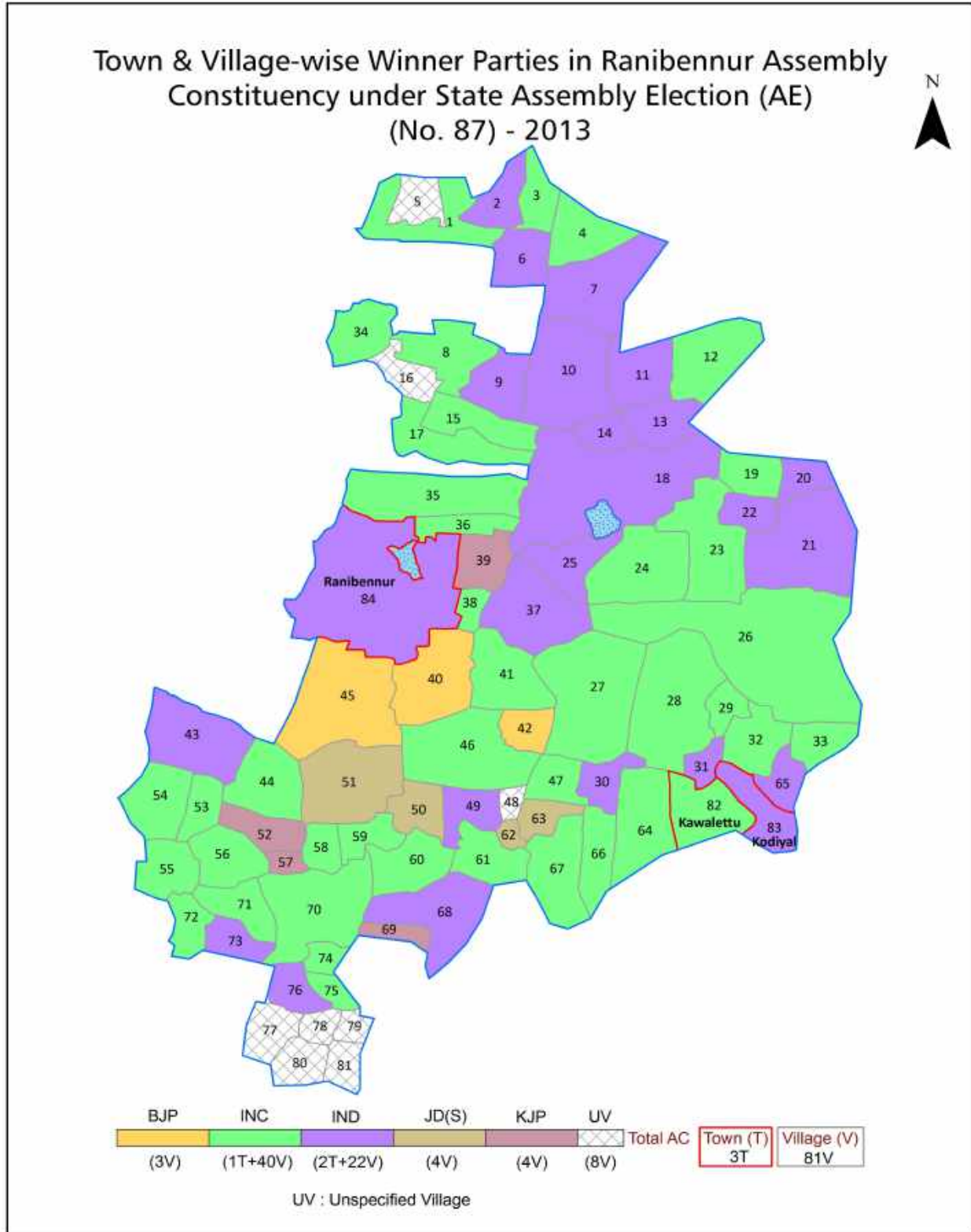
© Datanet India Pvt. Ltd.

All rights reserved. No part of this book may be reproduced, stored in a retrieval system or transmitted in any form or by any means, mechanical photocopying, photographing, scanning, recording or otherwise without the prior written permission of the publisher. Please refer to Disclaimer at page no. 194 for the use of this publication.

Printed in India

No.	Particulars	Page No.
	Introduction	
1	Assembly Constituency - (Vidhan Sabha) at a Glance Features of Assembly as per Delimitation Commission of India (2008)	1-2
	Location and Political Maps	
2	Location Map Boundaries of Assembly Constituency - (Vidhan Sabha) in District Boundaries of Assembly Constituency under Parliamentary Constituency - (Lok Sabha) Town & Village-wise Winner Parties- 2024, 2019, 2018, 2014, 2013 and 2009	3-11
	Administrative Setup (2011)	
3	District Sub-district Towns Villages Inhabited Villages Uninhabited Villages Village Panchayat Intermediate Panchayat	12-15
	Demographics (2011)	
4	Population Households Rural/Urban Population Towns and Villages by Population Size Sex Ratio (Total & 0-6 Years) Religious Population Social Population Literacy Rate	16-17
	Electoral Features	
5	Important Dates of Last Elections Held Electors by Gender Service Electors Voters Voters Turnout Polling Stations & Average Number of Electors per Polling Station Electors by Age Group Present Elected Representatives	18-23
	Historical Summary Election Results	
6	Vote Share of Major Parties Winning Margin (Number & Percentage) Polarity of Parties Summary Result of Assembly Segment of Parliamentary Elections 2024, 2019, 2014, 2009, 2004 and 1999 Summary Result of Assembly Elections 2023, 2018, 2013, 2008, 2004, 1999, 1994, 1989, 1985, 1983, 1978, 1972, 1967, 1962 and 1957	24-47
	Polling Station Level Election Results	
7	Name and Number of Polling Station 2024, 2019, 2018, 2014, 2013 and 2009 Polling Station-wise Electors, Voters & Voters Turnout 2024, 2019, 2018, 2014, 2013 and 2009 Polling Station wise Elections Results 2024, 2019, 2018, 2014, 2013 and 2009	48-174
	Share of Assembly Constituency	
8	Share of Assembly Constituency - (Vidhan Sabha) in State, District and Parliamentary Constituency - (Lok Sabha)	175
	Socio-Economic Amenities (2011)	
9	Access to Administrative Units Agricultural, Manufacturing and Industrial Commodities Demographic Indicators Education Health & Manpower Drinking Water Supply Sanitation Entertainment and Recreations Infrastructure Power Food Allocation Distribution and Marketing of Agriculture Commodities Infrastructure Transport and Road Infrastructure Communication Banking and Financial Services Land Use Irrigation Source	177-191
10	Abbreviation & Sources	192-193
11	Disclaimer	194

Location & Political Map



Administrative Setup

List of Village Panchayat & Intermediate Panchayat (Block) Name - 2011

Village Name	Village Panchayat Name	Intermediate Panchayat Name
Airani	Airani	Ranibennur
Aladakatti	Antaravalli	Ranibennur
Ankasapur	Belur	Ranibennur
Antaravalli	Antaravalli	Ranibennur
Aremallapur	Aremallapura	Ranibennur
Badabasapur	Malanaikanahalli	Ranibennur
Belur	Belur	Ranibennur
Bevinahalli	Gudagur	Ranibennur
Billahalli	Billahalli	Ranibennur
Chalageri	Chalageri	Ranibennur
Chandapur	Chikka Kuravatti	Ranibennur
Channapur	Gudagur	Ranibennur
Chikka Aralahalli	Chikka Kuravatti	Ranibennur
Chikka Kuravatti	Chikka Kuravatti	Ranibennur
Chikkamaganur	Kuppelur	Ranibennur
Choudayya Danapur	Chikka Kuravatti	Ranibennur
Danoagihalli (Dandigihalli)	Billahalli	Ranibennur
Devagondanakatti	Kamadod	Ranibennur
Fattepur	Malanaikanahalli	Ranibennur
Gangapur	Gudagur	Ranibennur
Godihal	Nittur	Ranibennur
Gudagur	Gudagur	Ranibennur
Haligeri	Haligeri	Ranibennur
Hanumanahalli	Mudenur	Ranibennur
Haranagiri	Haranagiri	Ranibennur
Harogoppa	Billahalli	Ranibennur
Heeladahalli	Belur	Ranibennur
Hirebidari	Hirebidari	Ranibennur
Hiremaganur	Kuppelur	Ranibennur

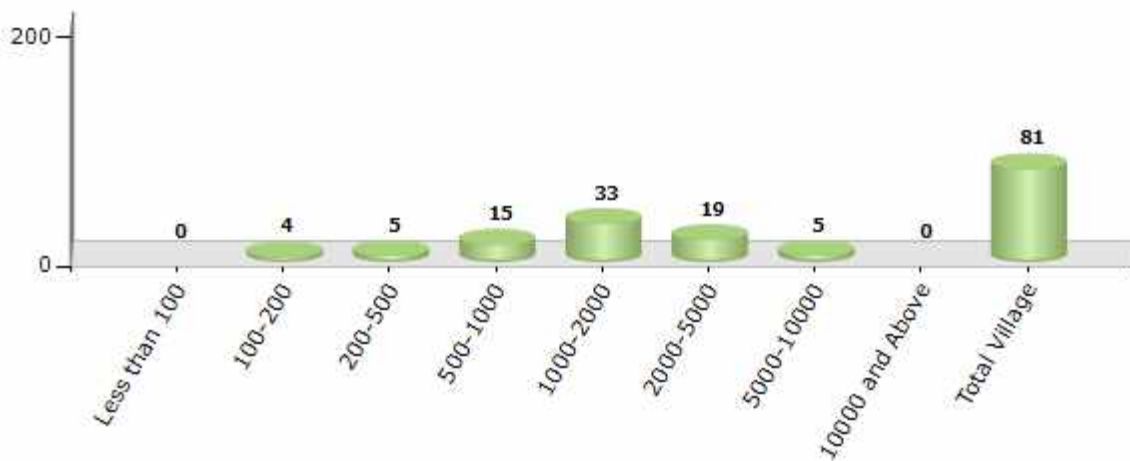
Contd....

Demographic

Number of Villages by Population Size - 2011

Less than 100	100-200	200-500	500-1000	1000-2000	2000-5000	5000-10000	10000 and Above	Total Village
0	4	5	15	33	19	5	0	81

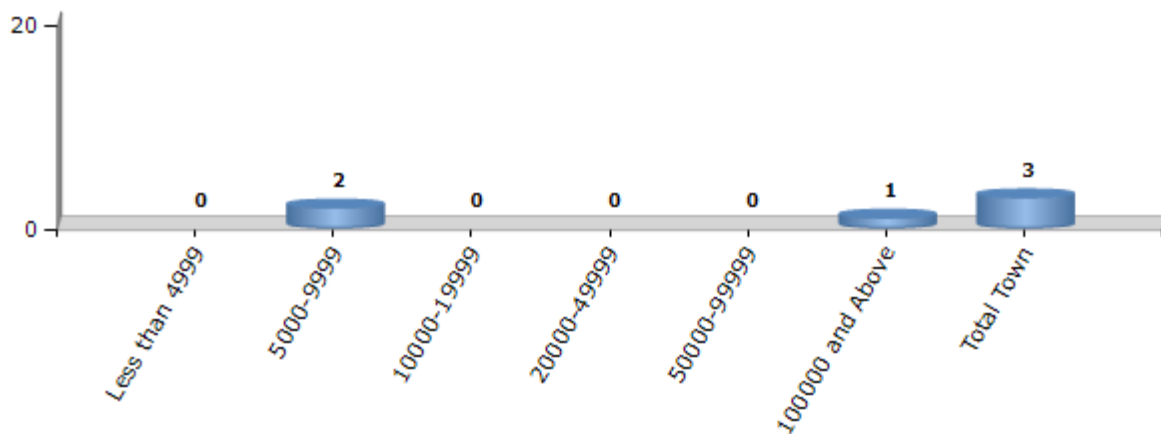
Number of Villages by Population Size - 2011



Number of Towns by Population Size - 2011

Less than 4999	5000-9999	10000-19999	20000-49999	50000-99999	100000 and Above	Total Town
0	2	0	0	0	1	3

Number of Towns by Population Size - 2011

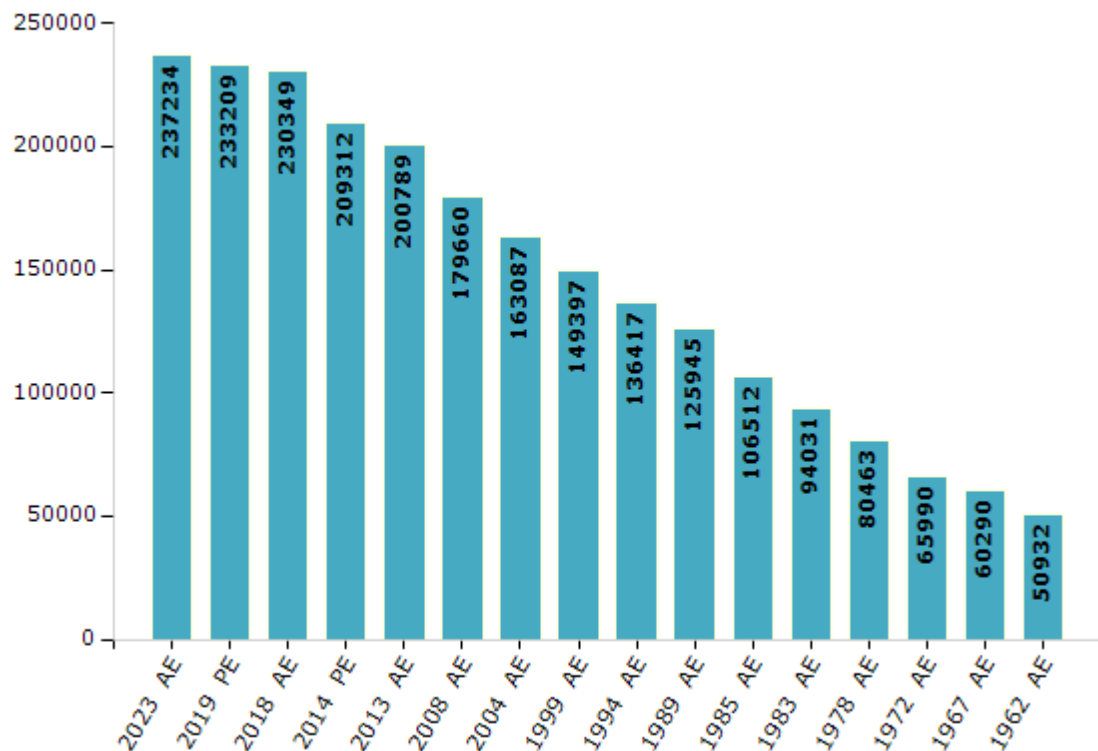


Electoral Features

Electors by Male & Female

Year	Male	Female	Others	Total	Year	Male	Female	Others	Total
2023 AE	119831	117388	15	237234	1999 AE	77415	71982	-	149397
2019 PE	118825	114370	14	233209	1994 AE	70574	65843	-	136417
2018 AE	117782	112553	14	230349	1989 AE	65228	60717	-	125945
2014 PE	108325	100974	13	209312	1985 AE	55102	51410	-	106512
2013 AE	104448	96330	11	200789	1983 AE	49798	44233	-	94031
2009 PE	-	-	-	-	1978 AE	42156	38307	-	80463
2008 AE	94348	85312	-	179660	1972 AE	34434	31556	-	65990
2004 PE	-	-	-	-	1967 AE	-	-	-	60290
2004 AE	84200	78887	-	163087	1962 AE	-	-	-	50932
1999 PE	-	-	-	-	1957 AE	-	-	-	-

Number of Electors

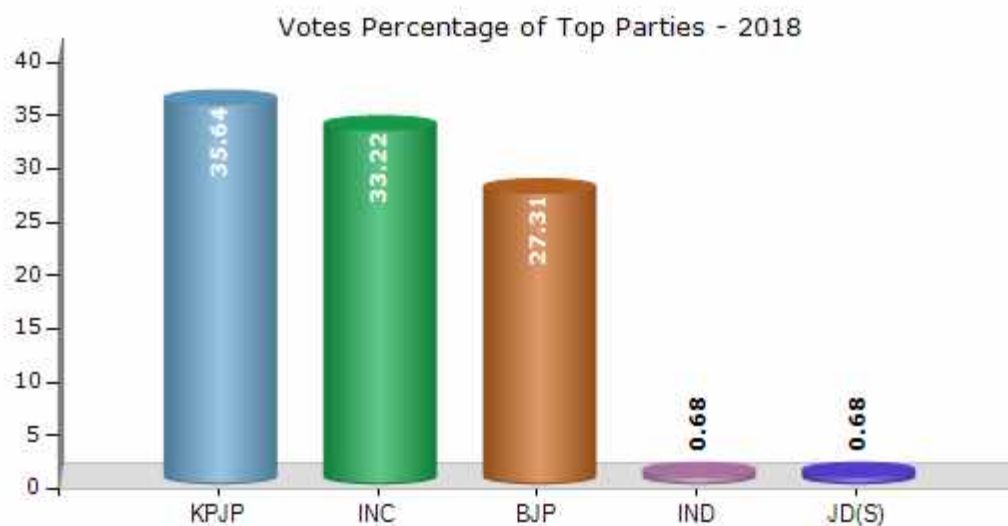


Note : AE : Assembly Election, PE : Assembly Segment of Parliamentary Election

Historical Summary Election Results

Summary Result of Assembly Election - 2018

Candidate Name	Party	Votes	Votes %
R Shankar S/O M Ramachandra	KPJP	63910	35.64
Krishnappa Koliwad S/O Bheemappa Koliwad	INC	59572	33.22
Basavaraj Dr.Kelagar	BJP	48973	27.31
Rukmani Sawkar	IND	1226	0.68
Shripad Sawkar	JD(S)	1219	0.68
Veeranagouda Channaveeragouda Patil	IND	775	0.43
Hanumantappa D Kabbar	IND	740	0.41
Parajan Tabasum Koppal	AIMEP	628	0.35
Sunil Banakar@ B A Sunil	IND	311	0.17
Dilleppa Kenchappa Hittalamani	JD(U)	306	0.17
Shivayogisami Mahanubhavimath	IND	241	0.13
	NOTA	1420	0.79



Polling Station Level Election Results

Number and Name of Polling Stations (PS) (2018)

Number of Polling Stations	Name of Polling Stations	Number of Polling Stations	Name of Polling Stations
1	Government Kannada Higher Primary School (East wing) Nukapur	22	Government Kannada Higher Primary School (West Wing) Y.T.Honnatti
2	Government Kannada Lower Primary School Nukapur (Madapur)	23	Government Kannada Lower Primary School, Gudagur tanda
3	Government Kannada Higher Primary School (West wing) New Building Nukapur	24	Government Kannada Higher Primary School, Maidur
4	Government Kannada Higher Primary School Choudayadanapur	25	Government Kannada Higher Primary School, Anksapur
5	Government Kannada Higher Primary School, Hale Chandapur	26	Government Kannada Lower Primary School, Anksapur Tanda
6	Government Kannada Primary School, Hosa Chandapur	27	Government Kannada Higher Primary School, (Northen Wing Room) Udagatti
7	Government Kannada Higher Primary School (East Wing) Chikkakuravatti	28	Government Kannada Higher Primary School, (East Wing) Udagatti
8	Government Kannada Higher Primary School (West Wing) Chikkakuravatti	29	Old Gram Panchayat Building, Konanatambagi
9	Government High School (Southern Side) Haranagiri	30	Government Kannada Higher Primary School, New Building Somalapur.
10	Government High School (Eastern wing) Haranagiri	31	Government Model Central School, (East wing) Near Grama Panchayat Office Medleri
11	Government High School (Northern Wing) RCC Building Haranagiri	32	Government Model Central School, (West wing) Near Grama Panchayat Office Medleri
12	Government Kannada Higher Primary School Chikkaralihalli	33	Gram panchayat Office Medleri.
13	Government Kannada Higher Primary School (East wing) Belur	34	Gram panchayat Office (Library Room) Medleri.
14	Government Kannada Higher Primary School (North wing) Belur	35	Government Model Central School (Right wing) Back Side of Old School Building, Near Grama Panchayat Office Medleri
15	Government Kannada Higher Primary School (Northern Right wing) Belur	36	Government Model Central School (Left wing) Back Side of Old School Building, Near Grama Panchayat Office Medleri
16	Government Kannada Higher Primary School Heeladahalli	37	Government Kannada Boys Model Central School (Left Side) Near Society, Medleri
17	Government Kannada Higher Primary School (West Wing) Kudarihal	38	Government Kannada Boys Model Central School (Right Side) Near Society, Medleri
18	Government Kannada Higher Primary School (Eastern Wing) Kudarihal	39	Government Kannada Boys Model Central School (Middle Wing) Medleri
19	Government Kannada Higher Primary School (Left wing) Gudagur	40	Government Urdu Higher Primary School, Medleri
20	Government Kannada Higher Primary School (Right Wing) Gudagur	41	Government Kannada Lower Primary School Medleri Tanda
21	Government Kannada Higher Primary School (East Wing) Y.T.Honnatti	42	Government Kannada Lower Primary School Bevinahalli

Contd....

Polling Station Level Election Results

Polling Station-wise Votes Secured by Overall Top Five Parties in Ranibennur Assembly in Assembly Election (AE) under Haveri Parliamentary Constituency in Karnataka (2018)

Number of Polling Station	Winner - R Shankar S/O M Ramachandra (KPJP)	Runner-up - Krishnappa Koliwad S/O Bheemappa Koliwad (INC)	3rd - Basavaraj Dr.Kelagar (BJP)	4th - Rukmani Sawkar (IND)	5th - Shripad Sawkar (JD(S))	NOTA	Other	Total Votes Secured
36	391	53	58	7	2	4	15	530
37	573	146	24	7	2	10	12	774
38	468	177	7	6	2	10	19	689
39	309	180	17	5	3	2	14	530
40	297	439	176	5	4	20	18	959
41	204	122	48	2	1	6	11	394
42	38	77	31	0	2	0	2	150
43	42	442	282	3	10	11	10	800
44	23	373	184	2	12	2	9	605
45	299	410	157	8	2	8	21	905
46	352	329	257	8	2	10	26	984
47	107	297	46	0	2	3	10	465
48	218	332	75	3	2	3	9	642
49	125	208	19	1	2	5	10	370
50	28	514	37	3	2	3	1	588
51	333	75	231	4	5	0	18	666
52	131	132	289	8	4	4	10	578
53	449	202	191	11	5	4	27	889
54	309	372	122	10	5	10	14	842
55	139	156	53	0	0	1	9	358
56	66	168	8	5	1	3	14	265
57	466	133	123	12	4	19	29	786
58	321	390	47	4	5	18	25	810
59	124	179	49	2	2	5	3	364
60	299	156	64	3	1	9	14	546
61	189	172	119	1	7	2	12	502
62	367	427	80	6	3	16	20	919
63	168	116	611	1	3	5	11	915
64	169	128	515	5	7	5	9	838
65	87	57	235	4	2	2	7	394
66	256	192	113	7	7	12	22	609
67	108	91	448	8	3	4	6	668
68	235	203	377	6	5	5	17	848
69	111	233	171	2	3	8	5	533
69A	53	128	225	6	2	6	10	430

Contd....

Polling Station Level Election Results

Winner, Runner-up and 3rd Party Position & Winning Margin According to Polling Stations in Ranibennur Assembly in Assembly Election (AE) under Haveri Parliamentary Constituency in Karnataka (2018)

Polling Station Number	Winner Party	Winner Votes (%)	Runner-up Party	Runner-up Votes (%)	Winning Margin Votes (%)	Third Party	Third Party Votes (%)	Other Votes (%)
70	BJP	274 (43.7)	KPJP	175 (27.91)	99 (15.79)	INC	168 (26.79)	10 (1.59)
71	BJP	313 (38.98)	KPJP	257 (32)	56 (6.98)	INC	213 (26.53)	20 (2.49)
72	BJP	233 (36.75)	INC	219 (34.54)	14 (2.21)	KPJP	160 (25.24)	22 (3.47)
73	BJP	343 (41.83)	KPJP	259 (31.59)	84 (10.24)	INC	189 (23.05)	29 (3.54)
74	BJP	452 (54)	KPJP	204 (24.37)	248 (29.63)	INC	156 (18.64)	25 (2.99)
75	BJP	556 (57.62)	KPJP	230 (23.83)	326 (33.79)	INC	152 (15.75)	27 (2.8)
76	BJP	383 (40.96)	KPJP	310 (33.16)	73 (7.8)	INC	211 (22.57)	31 (3.32)
77	BJP	499 (51.23)	INC	269 (27.62)	230 (23.61)	KPJP	173 (17.76)	33 (3.39)
78	KPJP	168 (40.1)	INC	151 (36.04)	17 (4.06)	BJP	77 (18.38)	23 (5.49)
79	BJP	237 (49.07)	KPJP	144 (29.81)	93 (19.26)	INC	88 (18.22)	14 (2.9)
80	INC	380 (42.22)	BJP	254 (28.22)	126 (14)	KPJP	223 (24.78)	43 (4.78)
81	INC	361 (44.57)	KPJP	258 (31.85)	103 (12.72)	BJP	163 (20.12)	28 (3.46)
82	INC	224 (32.61)	BJP	221 (32.17)	3 (0.44)	KPJP	216 (31.44)	26 (3.78)
83	INC	278 (41.99)	KPJP	242 (36.56)	36 (5.43)	BJP	127 (19.18)	15 (2.27)
84	KPJP	236 (39.86)	BJP	195 (32.94)	41 (6.92)	INC	133 (22.47)	28 (4.73)
85	KPJP	308 (41.12)	BJP	264 (35.25)	44 (5.87)	INC	158 (21.09)	19 (2.54)
86	INC	400 (42.87)	KPJP	283 (30.33)	117 (12.54)	BJP	231 (24.76)	19 (2.04)
87	BJP	196 (39.92)	INC	169 (34.42)	27 (5.5)	KPJP	111 (22.61)	15 (3.05)
87A	INC	343 (58.53)	KPJP	131 (22.35)	212 (36.18)	BJP	103 (17.58)	9 (1.54)
88	BJP	437 (41.86)	INC	365 (34.96)	72 (6.9)	KPJP	221 (21.17)	21 (2.01)
89	INC	477 (49.28)	KPJP	309 (31.92)	168 (17.36)	BJP	149 (15.39)	33 (3.41)
90	BJP	426 (50.53)	KPJP	225 (26.69)	201 (23.84)	INC	162 (19.22)	30 (3.56)
91	INC	371 (40.77)	KPJP	350 (38.46)	21 (2.31)	BJP	158 (17.36)	31 (3.41)
92	INC	322 (43.11)	BJP	226 (30.25)	96 (12.86)	KPJP	177 (23.69)	22 (2.95)
93	INC	527 (76.6)	KPJP	139 (20.2)	388 (56.4)	BJP	7 (1.02)	15 (2.18)
94	INC	388 (69.53)	KPJP	139 (24.91)	249 (44.62)	BJP	21 (3.76)	10 (1.79)
95	KPJP	453 (40.37)	BJP	331 (29.5)	122 (10.87)	INC	303 (27.01)	35 (3.12)
96	INC	530 (67.6)	KPJP	227 (28.95)	303 (38.65)	BJP	15 (1.91)	12 (1.53)
97	BJP	362 (59.34)	KPJP	121 (19.84)	241 (39.5)	INC	105 (17.21)	22 (3.61)
98	BJP	393 (45.59)	KPJP	242 (28.07)	151 (17.52)	INC	199 (23.09)	28 (3.25)
99	INC	708 (66.11)	KPJP	313 (29.23)	395 (36.88)	BJP	26 (2.43)	24 (2.24)
100	INC	378 (60.67)	KPJP	199 (31.94)	179 (28.73)	BJP	33 (5.3)	13 (2.09)
101	INC	276 (47.83)	KPJP	248 (42.98)	28 (4.85)	BJP	23 (3.99)	30 (5.2)
102	INC	489 (65.81)	KPJP	211 (28.4)	278 (37.41)	BJP	18 (2.42)	25 (3.36)
103	INC	611 (79.97)	KPJP	129 (16.88)	482 (63.09)	BJP	8 (1.05)	16 (2.09)

Contd....

Socio-Economic Amenities - Rural

Access to Education Facilities

Particulars	Number of Village (% of Population)				
	Available	Not Available	If Not Available (Distance of Nearest Facility)		
			A	B	C
Govt. Primary School	80 (100)	1 (0)	1 (0)	0 (0)	0 (0)
Private Primary School	8 (26)	73 (74)	0 (0)	0 (0)	0 (0)
Govt. Middle School	64 (94)	17 (6)	11 (4)	1 (0)	0 (0)
Private Middle School	7 (20)	74 (80)	4 (1)	1 (1)	0 (0)
Govt. Secondary School	23 (55)	58 (45)	32 (21)	22 (18)	1 (1)
Private Secondary School	6 (16)	75 (84)	0 (0)	0 (0)	0 (0)
Govt. Senior Secondary School	3 (8)	78 (92)	8 (7)	13 (16)	17 (25)
Private Senior Secondary School	3 (10)	78 (90)	12 (8)	18 (18)	7 (8)
Govt. Arts and Science Degree College	0 (0)	81 (100)	1 (1)	2 (2)	11 (16)
Private Arts and Science Degree College	0 (0)	81 (100)	3 (3)	13 (17)	51 (61)
Govt. Engineering College	0 (0)	81 (100)	0 (0)	0 (0)	3 (6)
Private Engineering College	0 (0)	81 (100)	2 (2)	12 (16)	64 (76)
Govt. Medicine College	0 (0)	81 (100)	6 (8)	10 (9)	58 (75)
Private Medicine College	0 (0)	81 (100)	0 (0)	0 (0)	7 (9)
Govt. Management Institute	0 (0)	81 (100)	5 (5)	11 (15)	24 (37)
Private Management Institute	0 (0)	81 (100)	0 (0)	2 (2)	39 (40)
Govt. Polytechnic	0 (0)	81 (100)	0 (0)	0 (0)	2 (2)
Private Polytechnic	0 (0)	81 (100)	2 (2)	13 (17)	64 (78)
Govt. Vocational Training School/ITI	0 (0)	81 (100)	0 (0)	0 (0)	2 (5)
Private Vocational Training School/ITI	1 (5)	80 (95)	3 (3)	15 (22)	60 (65)
Govt. Non Formal Training Centre	0 (0)	81 (100)	0 (0)	0 (0)	1 (1)
Private Non Formal Training Centre	0 (0)	81 (100)	3 (3)	15 (22)	62 (74)
Govt. School For Disabled	0 (0)	81 (100)	2 (3)	1 (1)	12 (11)
Private School For Disabled	0 (0)	81 (100)	3 (5)	12 (16)	51 (64)
Government Others	0 (0)	81 (100)	2 (1)	16 (24)	63 (74)
Private Others	0 (0)	81 (100)	0 (0)	0 (0)	0 (0)

Note : Distance A : Less than 5 km; B : Between 5-10 km; C : 10+ km.; Source : Data Analysis is based on 2011 Census.

DISCLAIMER

The Terms of Use and Disclaimer of Datanet India Private Limited (hereinafter referred to as "Datanet") for use of this analysis report of **Ranibennur Assembly Constituency (Ranibennur Vidhan Sabha)** :-

1. **Assembly Factbook™** is a Registered Trade Mark owned by Datanet.
2. All the maps are sketched and graphical representation only and have not been drawn to the scale and also not to represent the actual geographical area or boundary of the unit.
3. The data for the aforesaid analysis is based on authentic sources and has been culled from the various publications of Census, CSO and NSSO for district and block level data, various central and state government departments, Central & State Elections Commissions and the concerned Returning Officers' releases, Electoral Rolls, Election results and allied publications, internal assessment, surveys, estimates and analysis. Therefore, certain adjustment of data at micro level may have been done to arrive closer to the macro data.
4. Data have been provided on an "As Is" and "As AVAILABLE" basis
5. The colours shown in the maps or diagram and charts of a particular party, alliance or AC are indicative and do not represent them.
6. This publication which includes maps, sheets, graphs and data would be the property under copyright of Datanet only. The user may use these for its internal study, analysis and research purposes. It's public display, re-selling or any commercial uses by the user are not allowed.
7. Datanet has taken due care and caution in compilation and processing of data and allied information, but does not guarantee the accuracy, adequacy or completeness of any information/analysis and will be not responsible for any errors or omissions or for the results obtained from the use of such information/analysis.
8. All the contents for the publication have been culled from various authentic sources and Datanet reasonably believes such sources to be reliable, but does not make any representations, express or implied as to the accuracy or fitness of use of such information. The information or contents of the information/analysis do not constitute advice and should not be relied upon in making (or refraining from making) any decision. Any reliance placed upon the information provided by Datanet is the sole responsibility and strictly at the user's risk.
9. In no event will Datanet be liable for any damages (including, without limitation, damages for loss of business projects, or loss of profits) arising in contract, tort or otherwise from the use of or inability to use any of its contents, or from any action taken (or refrained from being taken) as a result of using the analysis or any of its contents. Datanet its directors, owners, editors, officials, employees, distributor and agents or any associate will not be liable for any errors in the information contained or any consequences arising from the use of the contents of the provided information/analysis.
10. If any provision of these terms and conditions is held invalid or illegal or unenforceable for any reason by any court of competent jurisdiction, such provision shall be severed and the remainder of provisions of the terms and conditions shall continue in full force and effect as if the Term of Use had been executed with the invalid, illegal or unenforceable provision eliminated.
11. If there are any discrepancies in the information provided, please bring it to attention of Datanet for suitable rectification measures.

Buy Online This Complete Book At
Datanet India eBooks Store

www.indiastatpublications.com

or go directly at

[http://www.indiastatpublications.com/
Assembly_factbook/Karnataka/Haveri/ Ranibennur](http://www.indiastatpublications.com/Assembly_factbook/Karnataka/Haveri/Ranibennur)

 **indiastat**elections

ISBN : 978-93-5802-026-7



9 789358 020267