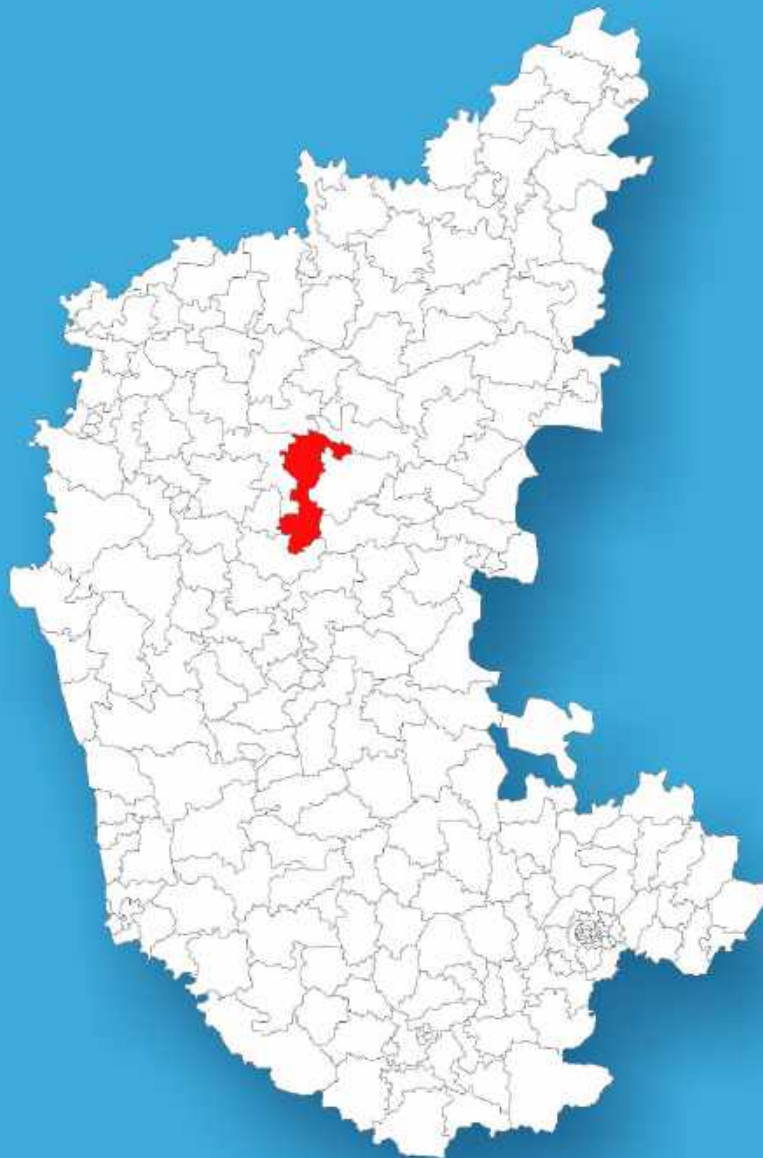




Karnataka

Assembly Factbook™

Ron Assembly Constituency



Key Electoral Data of Ron
Assembly Constituency (Vidhan Sabha)

Karnataka
Assembly FactbookTM
Ron Assembly Constituency



Ron Vidhan Sabha

Editor & Director

Dr. R.K. Thukral

Research Editor

Dr. Shafeeq Rahman

Compiled, Researched and Published by Datanet India Pvt. Ltd.

D-100, 1st Floor,

Okhla Industrial Area, Phase-I,

New Delhi- 110020.

Ph.: 91-11- 43580781-84

Email : support@indiastatpublications.com

Website : <http://www.indiastatelections.com>

Online Book Store :

www.indiastatpublications.com

Report No. : AFB/KA-067-0125

ISBN : 978-93-5802-094-6

First Edition : January, 2018

Eighth Updated Edition : January, 2025

Price : Rs.11500/-

US\$ 310

© Datanet India Pvt. Ltd.

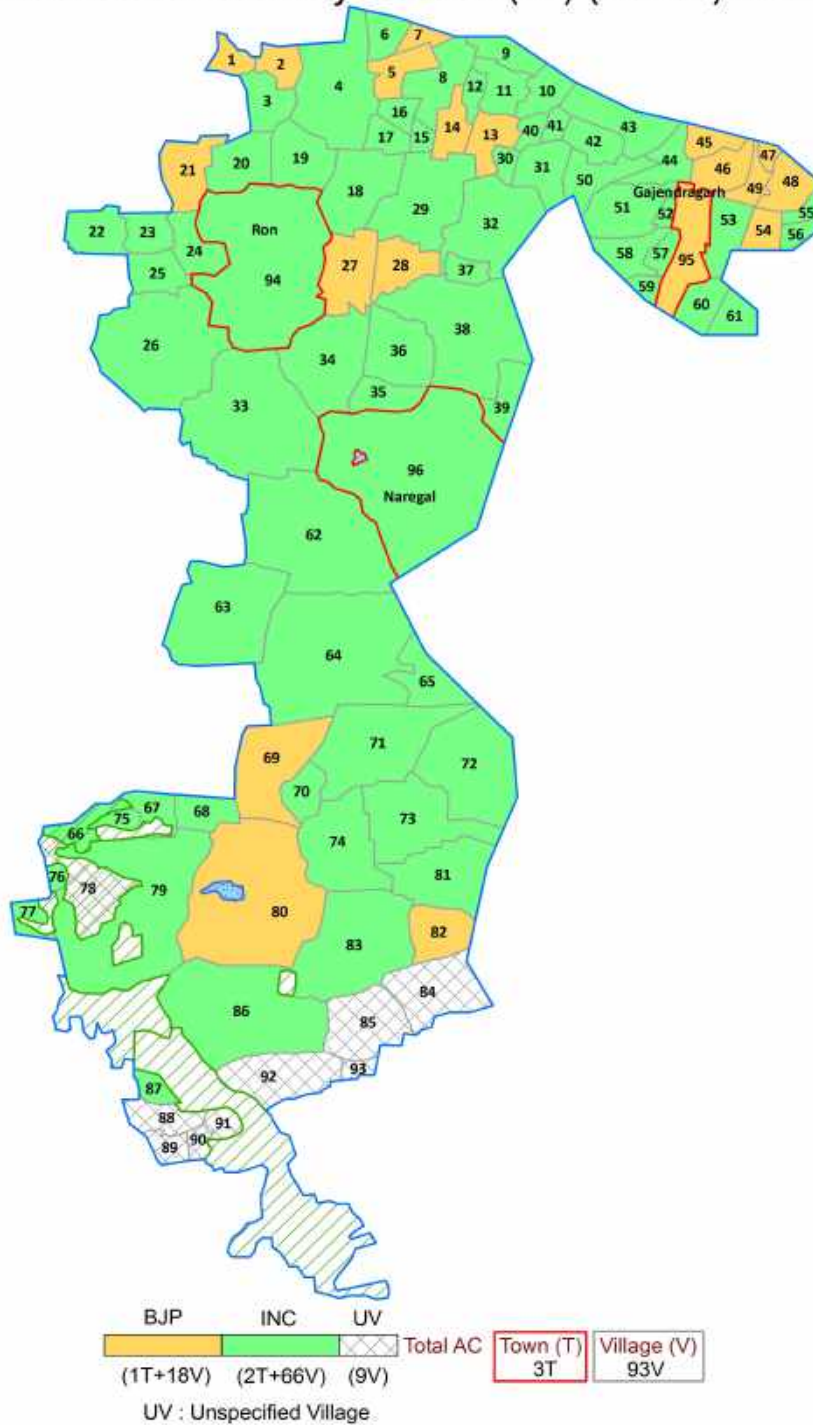
All rights reserved. No part of this book may be reproduced, stored in a retrieval system or transmitted in any form or by any means, mechanical photocopying, photographing, scanning, recording or otherwise without the prior written permission of the publisher. Please refer to Disclaimer at page no. 228 for the use of this publication.

Printed in India

No.	Particulars	Page No.
	Introduction	
1	Assembly Constituency - (Vidhan Sabha) at a Glance Features of Assembly as per Delimitation Commission of India (2008)	1-2
	Location and Political Maps	
2	Location Map Boundaries of Assembly Constituency - (Vidhan Sabha) in District Boundaries of Assembly Constituency under Parliamentary Constituency - (Lok Sabha) Town & Village-wise Winner Parties- 2024, 2023, 2019, 2018, 2014, 2013 and 2009	3-11
	Administrative Setup (2011)	
3	District Sub-district Towns Villages Inhabited Villages Uninhabited Villages Village Panchayat Intermediate Panchayat	12-17
	Demographics (2011)	
4	Population Households Rural/Urban Population Towns and Villages by Population Size Sex Ratio (Total & 0-6 Years) Religious Population Social Population Literacy Rate	18-19
	Electoral Features	
5	Important Dates of Last Elections Held Electors by Gender Service Electors Voters Voters Turnout Polling Stations & Average Number of Electors per Polling Station Electors by Age Group Present Elected Representatives	20-25
	Historical Summary Election Results	
6	Vote Share of Major Parties Winning Margin (Number & Percentage) Polarity of Parties Summary Result of Assembly Segment of Parliamentary Elections 2024, 2019, 2014, 2009, 2004 and 1999 Summary Result of Assembly Elections 2023, 2018, 2013, 2008, 2004, 1999, 1994, 1989, 1985, 1983, 1978, 1972, 1967, 1962 and 1957	26-49
	Polling Station Level Election Results	
7	Name and Number of Polling Station 2024, 2023, 2019, 2018, 2014, 2013 and 2009 Polling Station-wise Electors, Voters & Voters Turnout 2024, 2023, 2019, 2018, 2014, 2013 and 2009 Polling Station wise Elections Results 2024, 2023, 2019, 2018, 2014, 2013 and 2009	50-208
	Share of Assembly Constituency	
8	Share of Assembly Constituency - (Vidhan Sabha) in State, District and Parliamentary Constituency - (Lok Sabha)	209
	Socio-Economic Amenities (2011)	
9	Access to Administrative Units Agricultural, Manufacturing and Industrial Commodities Demographic Indicators Education Health & Manpower Drinking Water Supply Sanitation Entertainment and Recreations Infrastructure Power Food Allocation Distribution and Marketing of Agriculture Commodities Infrastructure Transport and Road Infrastructure Communication Banking and Financial Services Land Use Irrigation Source	211-225
10	Abbreviation & Sources	226-227
11	Disclaimer	228

Location & Political Map

Town & Village-wise Winner Parties in Ron Assembly Constituency under State Assembly Election (AE) (No. 67) - 2013



Administrative Setup

List of Village Panchayat & Intermediate Panchayat (Block) Name - 2011

Village Name	Village Panchayat Name	Intermediate Panchayat Name
Abbigeri	Abbigeri	Ron
Alur	Alur	Mundargi
Amaragatti	Lakkalakatti	Ron
Arahunashi	Mallapur	Ron
Attikatti	Shingatarayanakeri	Mundargi
Balagod	Hirehal	Ron
Baradur	Meundi	Mundargi
Basapur	Harogeri	Mundargi
Basarakod	Hunagundi	Ron
Benachamatti	Kuntoji	Ron
Bevinakatti	Sudi	Ron
Bhairapur	Rajur	Ron
Bhasalapur	Menasigi	Ron
Bommasagar	Shantagiri	Ron
Budihal	Jakkali	Ron
Chickalagundi	Mushigeri	Ron
Chikkawaddatti	Bagewadi	Mundargi
Chikkmannur	Chikkmannur	Ron
Chilzeri	Rampur	Ron
Churchihal	Shingatarayanakeri	Mundargi
Dambal	Dambal	Mundargi
Dindur	Rajur	Ron
Dindur	Shingatarayanakeri	Mundargi
Doni	Doni	Mundargi
Dyamhunashi	Sudi	Ron
Eklasapur	Meundi	Mundargi
Gogeri	Gogeri	Ron
Goudageri	Kuntoji	Ron
Guddadbudihal	Bagewadi	Mundargi

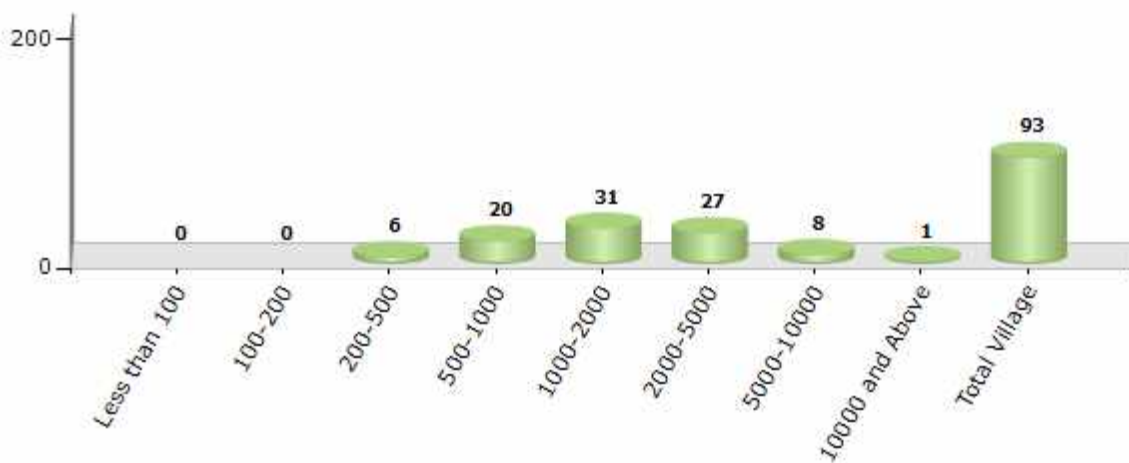
Contd....

Demographic

Number of Villages by Population Size - 2011

Less than 100	100-200	200-500	500-1000	1000-2000	2000-5000	5000-10000	10000 and Above	Total Village
0	0	6	20	31	27	8	1	93

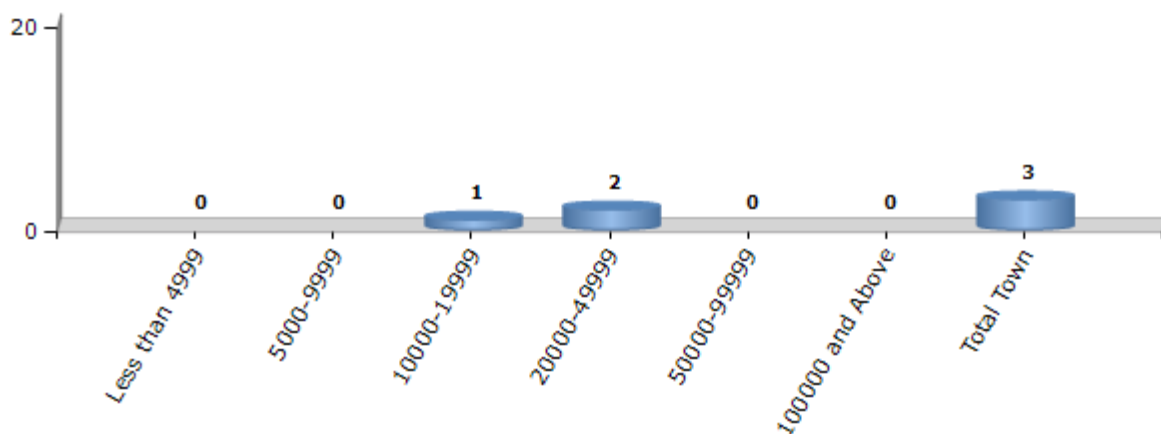
Number of Villages by Population Size - 2011



Number of Towns by Population Size - 2011

Less than 4999	5000-9999	10000-19999	20000-49999	50000-99999	100000 and Above	Total Town
0	0	1	2	0	0	3

Number of Towns by Population Size - 2011

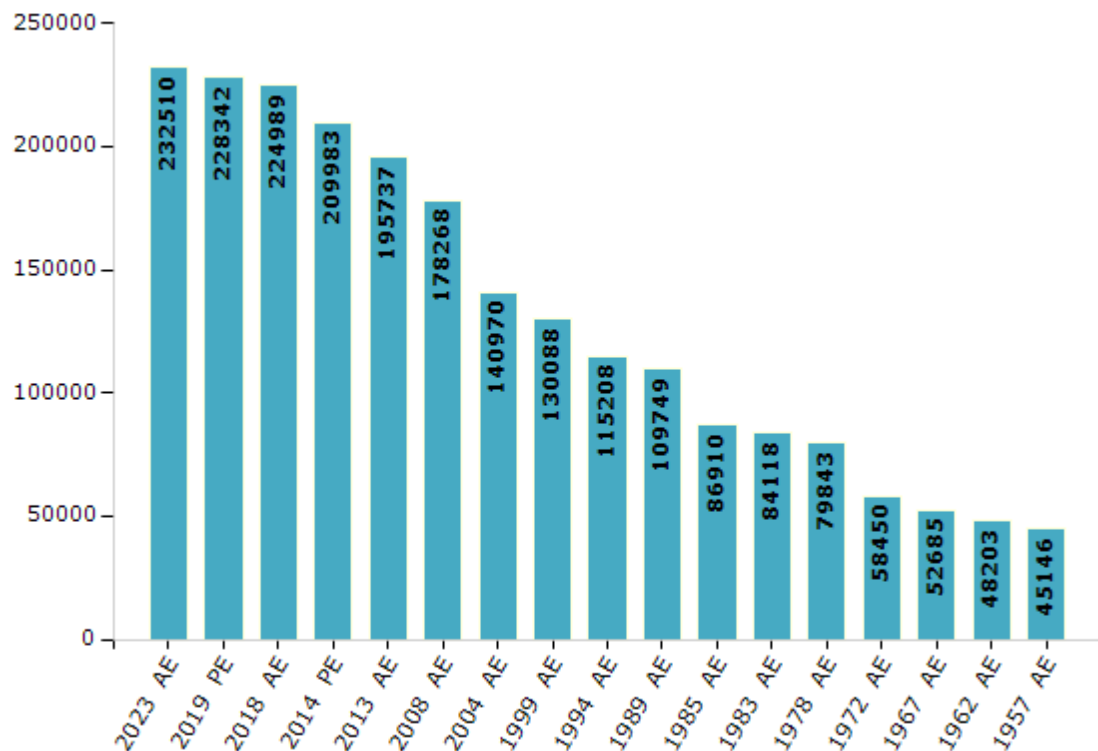


Electoral Features

Electors by Male & Female

Year	Male	Female	Others	Total	Year	Male	Female	Others	Total
2023 AE	116649	115838	23	232510	1999 AE	64604	65484	-	130088
2019 PE	114977	113347	18	228342	1994 AE	56806	58402	-	115208
2018 AE	113418	111557	14	224989	1989 AE	54588	55161	-	109749
2014 PE	106407	103563	13	209983	1985 AE	42688	44222	-	86910
2013 AE	99938	95799	0	195737	1983 AE	40655	43463	-	84118
2009 PE	-	-	-	-	1978 AE	38481	41362	-	79843
2008 AE	90237	88031	-	178268	1972 AE	28821	29629	-	58450
2004 PE	-	-	-	-	1967 AE	-	-	-	52685
2004 AE	69998	70972	-	140970	1962 AE	-	-	-	48203
1999 PE	-	-	-	-	1957 AE	-	-	-	45146

Number of Electors

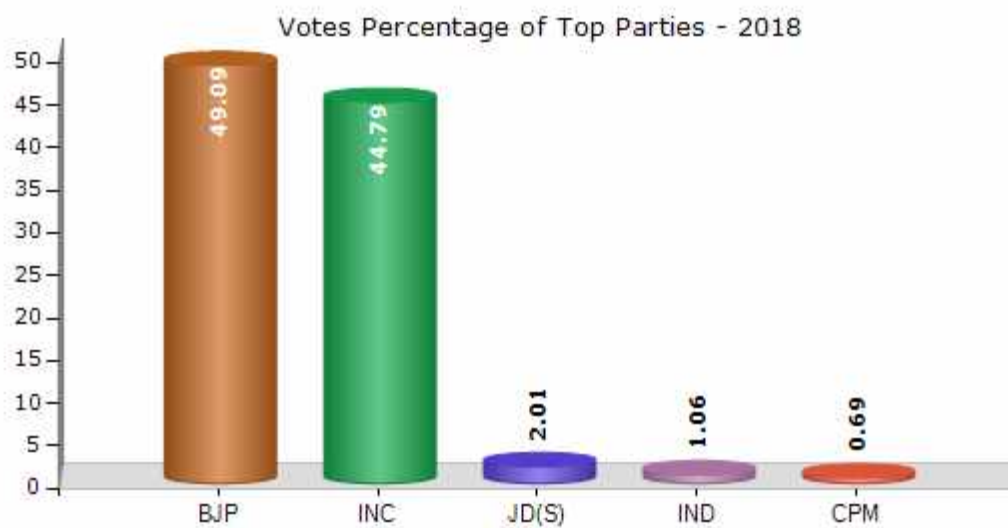


Note : AE : Assembly Election, PE : Assembly Segment of Parliamentary Election

Historical Summary Election Results

Summary Result of Assembly Election - 2018

Candidate Name	Party	Votes	Votes %
Kalakappa Bandi	BJP	83735	49.09
Gurupadagouda Patil	INC	76401	44.79
Ravindranath Jambunath Doddameti	JD(S)	3421	2.01
Sunilkumar Bahmanapad	IND	1813	1.06
Mallikarjun Hadapad	CPM	1177	0.69
Sharanappa Dharmayat	IND	318	0.19
G A Laxminarayanagouda	IND	232	0.14
Sayyad Khalid Koppal	AIMEP	226	0.13
Ashok Bevinakatti	SHS	170	0.1
Pakirappa Tegginaamani	IND	130	0.08
Pramod	IND	103	0.06
Basavaraj Desayi	JD(U)	83	0.05
Nagaratna Chandrashekar Desayi	RCMP	81	0.05
	NOTA	2671	1.57



Polling Station Level Election Results

Number and Name of Polling Stations (PS) (2023)

Number of Polling Stations	Name of Polling Stations	Number of Polling Stations	Name of Polling Stations
1	Government Higher Primary School Sarjapur	22	Government Higher Primary School (Right Side) Musigheri
2	Govt Senior Primary School Bommasagar	23	Government Senior Primary School (Left Side) Musigheri
3	Government Senior Primary School (New Building) (Right Side) Shantageri	24	Govt Senior Primary School Left Bank Kalliganoor
4	Government Senior Primary School New Building (Left Side) Shantageri	25	Govt Senior Primary School Right Bhaga Kalliganoor
5	Government Senior Primary School New Building (Central) Shantageri	26	Government Higher Primary School Bairapura (Dpep)
6	Government Senior Primary School Left Side Nellore	27	Govt Junior Primary School Bairapura Tanda
7	Govt Senior Primary School Balabhaga Nellore	28	Govt Junior Primary School Kalakaleshwar,
8	Government Junior Primary School (Nellore Patty)	29	Government Higher Primary School Nagendragarh
9	Govt Senior Primary School Balagod	30	Govt Senior Primary School (Right Side) Lakkalkatti
10	Govt Senior Primary School Nainapur	31	Government Senior Primary School (Left Side) Lakkalakatte
11	Government Junior Primary School Basarakoda	32	Government Higher Primary School Amargatti
12	Government Senior Primary Kannada Boys School, Madlageri	33	Govt Senior Primary School Rudhrapur
13	Government Senior Primary Kannada Girls' School, Modalageri	34	Govt Senior Primary School Tuchihal
14	Government Girls Senior Primary School (Right Side) Hirehala	35	Government Senior Primary School (Left Side) Mudenagudi
15	Government Girls Senior Primary School (Left Side) Hirehala	36	Government Senior Primary School (Right Side) Mudenagudi
16	Government Senior Primary Boys' School, (Left) Hirehala	37	Government Senior Primary School (Right Wing) Kurahatti
17	Government Senior Primary Boys' School, (Right Side) Hirehala	38	Government Higher Primary School (Left Wing) Kurahatti
18	Govt Senior Primary School Honniganur	39	Government Senior Primary School (Right Side) Kotabala
19	Government Higher Primary School Hirealagundi	40	Government Senior Primary School (Left Side) Kotabala
20	Sarkarikannada Junior Primary School Yarekurubana	41	Government Senior Primary School (Central) Kotabala
21	Government Senior Primary School Chikkaalagundi	42	Government Senior Primary School (East Wing), Mugali

Contd....

Polling Station Level Election Results

Polling Station-wise Votes Secured by Overall Top Five Parties in Ron Assembly in Assembly Election (AE) under Haveri Parliamentary Constituency in Karnataka (2023)

Number of Polling Station	Winner - Gurupada Gouda Sangana Gouda Patil (INC)	Runner-up - Kalakappa Guru Shantappa Bandi (BJP)	3rd - Anekal Doddaiah (AAP)	4th - Shivanand Shankrappa Rathod (IND)	5th - Maktumsab Yamanoorsab Mudhol (sagar) (JD(S))	NOTA	Other	Total Votes Secured
36	184	303	79	1	4	11	4	586
37	245	361	17	3	0	9	1	636
38	346	231	27	8	4	11	3	630
39	296	362	20	3	0	10	0	691
40	348	243	41	9	0	7	6	654
41	429	291	63	8	1	16	5	813
42	256	300	117	4	5	5	6	693
43	268	196	76	3	1	3	4	551
44	370	253	62	6	1	3	5	700
45	464	213	58	16	0	11	0	762
46	357	316	22	3	0	8	1	707
47	268	374	18	3	1	5	1	670
48	531	266	91	5	4	3	2	902
49	204	86	14	8	0	1	2	315
50	212	388	47	2	4	6	0	659
51	261	295	35	1	1	6	2	601
52	414	278	14	14	0	4	3	727
53	288	271	15	3	0	2	0	579
54	219	78	80	0	1	1	1	380
55	173	248	9	10	2	4	0	446
56	431	393	7	0	1	2	0	834
57	169	125	0	1	1	1	0	297
58	222	315	7	2	1	3	1	551
59	160	150	1	4	3	0	0	318
60	639	180	8	2	2	3	2	836
61	460	234	24	7	1	3	3	732
62	351	155	0	3	3	2	2	516
63	449	459	95	8	2	5	1	1019
64	415	323	4	7	12	5	1	767
65	395	448	2	8	0	5	1	859
66	362	375	8	4	3	6	0	758
67	171	315	2	2	1	4	1	496
68	281	337	3	4	2	2	0	629
69	240	418	5	3	1	13	2	682
70	119	304	2	2	1	5	1	434

Contd....

Polling Station Level Election Results

Winner, Runner-up and 3rd Party Position & Winning Margin According to Polling Stations in Ron Assembly in Assembly Election (AE) under Haveri Parliamentary Constituency in Karnataka (2023)

Polling Station Number	Winner Party	Winner Votes (%)	Runner-up Party	Runner-up Votes (%)	Winning Margin Votes (%)	Third Party	Third Party Votes (%)	Other Votes (%)
71	BJP	473 (65.97)	INC	233 (32.5)	240 (33.47)	AAP	5 (0.7)	6 (0.84)
72	INC	343 (54.27)	BJP	267 (42.25)	76 (12.02)	AAP	14 (2.22)	8 (1.27)
73	INC	437 (61.2)	BJP	260 (36.41)	177 (24.79)	IND (SSR)	5 (0.7)	12 (1.68)
74	INC	412 (61.58)	BJP	223 (33.33)	189 (28.25)	AAP	13 (1.94)	21 (3.14)
75	BJP	327 (63.74)	INC	175 (34.11)	152 (29.63)	JD(S)	3 (0.58)	8 (1.56)
76	INC	216 (65.06)	BJP	113 (34.04)	103 (31.02)	AAP	2 (0.6)	1 (0.3)
77	INC	372 (50.96)	BJP	334 (45.75)	38 (5.21)	IND (SSR)	8 (1.1)	16 (2.19)
78	BJP	373 (64.2)	INC	195 (33.56)	178 (30.64)	AAP	5 (0.86)	8 (1.38)
79	BJP	578 (62.15)	INC	325 (34.95)	253 (27.2)	IND (SSR)	6 (0.65)	21 (2.26)
80	BJP	267 (48.28)	INC	264 (47.74)	3 (0.54)	AAP	5 (0.9)	17 (3.07)
81	INC	481 (53.98)	BJP	380 (42.65)	101 (11.33)	AAP	16 (1.8)	14 (1.57)
82	INC	259 (53.96)	BJP	208 (43.33)	51 (10.63)	JD(S)	3 (0.63)	10 (2.08)
83	INC	279 (52.84)	BJP	239 (45.27)	40 (7.57)	IND (SSR)	5 (0.95)	5 (0.95)
84	BJP	371 (62.04)	INC	215 (35.95)	156 (26.09)	IND (SSR)	3 (0.5)	9 (1.51)
85	BJP	369 (59.9)	INC	223 (36.2)	146 (23.7)	AAP	13 (2.11)	11 (1.79)
86	BJP	363 (50.56)	INC	318 (44.29)	45 (6.27)	JD(S)	12 (1.67)	25 (3.48)
87	INC	607 (62.58)	BJP	336 (34.64)	271 (27.94)	IND (SSR)	7 (0.72)	20 (2.06)
88	INC	429 (49.03)	BJP	422 (48.23)	7 (0.8)	JD(S)	4 (0.46)	20 (2.29)
89	INC	537 (57.68)	BJP	342 (36.73)	195 (20.95)	IND (SSR)	12 (1.29)	40 (4.3)
90	INC	561 (50.63)	BJP	424 (38.27)	137 (12.36)	AAP	85 (7.67)	38 (3.43)
91	BJP	273 (51.61)	INC	242 (45.75)	31 (5.86)	AAP	6 (1.13)	8 (1.51)
92	INC	469 (63.04)	BJP	193 (25.94)	276 (37.1)	AAP	70 (9.41)	12 (1.61)
93	INC	315 (46.74)	BJP	210 (31.16)	105 (15.58)	AAP	124 (18.4)	25 (3.71)
94	BJP	323 (48.94)	INC	299 (45.3)	24 (3.64)	AAP	26 (3.94)	12 (1.82)
95	INC	345 (49.29)	BJP	293 (41.86)	52 (7.43)	AAP	50 (7.14)	12 (1.71)
96	INC	271 (54.09)	BJP	220 (43.91)	51 (10.18)	IND (SSR)	4 (0.8)	6 (1.2)
97	INC	293 (55.7)	BJP	213 (40.49)	80 (15.21)	AAP	6 (1.14)	14 (2.66)
98	INC	442 (55.11)	BJP	340 (42.39)	102 (12.72)	IND (SSR)	7 (0.87)	13 (1.62)
99	BJP	393 (50.45)	INC	348 (44.67)	45 (5.78)	IND (SSR)	15 (1.93)	23 (2.95)
100	INC	428 (49.65)	BJP	417 (48.38)	11 (1.27)	AAP	5 (0.58)	12 (1.39)
101	INC	453 (51.83)	BJP	309 (35.35)	144 (16.48)	AAP	99 (11.33)	13 (1.49)
102	INC	349 (64.51)	BJP	143 (26.43)	206 (38.08)	AAP	19 (3.51)	30 (5.55)
103	INC	272 (64.76)	BJP	125 (29.76)	147 (35)	AAP	17 (4.05)	6 (1.43)
104	INC	508 (49.18)	BJP	451 (43.66)	57 (5.52)	AAP	61 (5.91)	13 (1.26)
105	BJP	275 (47.74)	INC	260 (45.14)	15 (2.6)	AAP	37 (6.42)	4 (0.69)

Contd....

Socio-Economic Amenities - Rural

Access to Education Facilities

Particulars	Number of Village (% of Population)				
	Available	Not Available	If Not Available (Distance of Nearest Facility)		
			A	B	C
Govt. Primary School	90 (98)	3 (2)	3 (2)	0 (0)	0 (0)
Private Primary School	8 (19)	85 (81)	0 (0)	0 (0)	0 (0)
Govt. Middle School	79 (95)	14 (5)	4 (2)	9 (3)	0 (0)
Private Middle School	5 (11)	88 (89)	0 (0)	0 (0)	0 (0)
Govt. Secondary School	29 (59)	64 (41)	24 (14)	36 (23)	3 (2)
Private Secondary School	2 (4)	91 (96)	0 (0)	0 (0)	0 (0)
Govt. Senior Secondary School	6 (12)	87 (88)	10 (7)	50 (50)	16 (17)
Private Senior Secondary School	4 (10)	89 (90)	1 (1)	5 (3)	3 (4)
Govt. Arts and Science Degree College	1 (3)	92 (97)	24 (22)	27 (30)	38 (38)
Private Arts and Science Degree College	1 (3)	92 (97)	0 (0)	2 (6)	1 (1)
Govt. Engineering College	0 (0)	93 (100)	0 (0)	1 (1)	1 (5)
Private Engineering College	0 (0)	93 (100)	0 (0)	1 (2)	90 (91)
Govt. Medicine College	0 (0)	93 (100)	0 (0)	1 (2)	7 (10)
Private Medicine College	0 (0)	93 (100)	18 (28)	14 (16)	53 (45)
Govt. Management Institute	0 (0)	93 (100)	0 (0)	0 (0)	0 (0)
Private Management Institute	1 (1)	92 (99)	0 (0)	0 (0)	0 (0)
Govt. Polytechnic	0 (0)	93 (100)	16 (15)	20 (25)	18 (16)
Private Polytechnic	1 (1)	92 (99)	2 (2)	10 (11)	26 (31)
Govt. Vocational Training School/ITI	0 (0)	93 (100)	17 (17)	25 (25)	13 (14)
Private Vocational Training School/ITI	1 (4)	92 (96)	1 (0)	11 (11)	25 (29)
Govt. Non Formal Training Centre	2 (4)	91 (96)	1 (3)	4 (7)	5 (8)
Private Non Formal Training Centre	0 (0)	93 (100)	15 (11)	25 (27)	41 (40)
Govt. School For Disabled	0 (0)	93 (100)	0 (0)	1 (4)	34 (44)
Private School For Disabled	0 (0)	93 (100)	0 (0)	2 (3)	56 (49)
Government Others	1 (1)	92 (99)	0 (0)	0 (0)	32 (41)
Private Others	0 (0)	93 (100)	1 (1)	5 (8)	54 (49)

Note : Distance A : Less than 5 km; B : Between 5-10 km; C : 10+ km.; Source : Data Analysis is based on 2011 Census.

DISCLAIMER

The Terms of Use and Disclaimer of Datanet India Private Limited (hereinafter referred to as "Datanet") for use of this analysis report of **Ron Assembly Constituency (Ron Vidhan Sabha) :-**

1. **Assembly Factbook™** is a Registered Trade Mark owned by Datanet.
2. All the maps are sketched and graphical representation only and have not been drawn to the scale and also not to represent the actual geographical area or boundary of the unit.
3. The data for the aforesaid analysis is based on authentic sources and has been culled from the various publications of Census, CSO and NSSO for district and block level data, various central and state government departments, Central & State Elections Commissions and the concerned Returning Officers' releases, Electoral Rolls, Election results and allied publications, internal assessment, surveys, estimates and analysis. Therefore, certain adjustment of data at micro level may have been done to arrive closer to the macro data.
4. Data have been provided on an "As Is" and "As AVAILABLE" basis
5. The colours shown in the maps or diagram and charts of a particular party, alliance or AC are indicative and do not represent them.
6. This publication which includes maps, sheets, graphs and data would be the property under copyright of Datanet only. The user may use these for its internal study, analysis and research purposes. It's public display, re-selling or any commercial uses by the user are not allowed.
7. Datanet has taken due care and caution in compilation and processing of data and allied information, but does not guarantee the accuracy, adequacy or completeness of any information/analysis and will be not responsible for any errors or omissions or for the results obtained from the use of such information/analysis.
8. All the contents for the publication have been culled from various authentic sources and Datanet reasonably believes such sources to be reliable, but does not make any representations, express or implied as to the accuracy or fitness of use of such information. The information or contents of the information/analysis do not constitute advice and should not be relied upon in making (or refraining from making) any decision. Any reliance placed upon the information provided by Datanet is the sole responsibility and strictly at the user's risk.
9. In no event will Datanet be liable for any damages (including, without limitation, damages for loss of business projects, or loss of profits) arising in contract, tort or otherwise from the use of or inability to use any of its contents, or from any action taken (or refrained from being taken) as a result of using the analysis or any of its contents. Datanet its directors, owners, editors, officials, employees, distributor and agents or any associate will not be liable for any errors in the information contained or any consequences arising from the use of the contents of the provided information/analysis.
10. If any provision of these terms and conditions is held invalid or illegal or unenforceable for any reason by any court of competent jurisdiction, such provision shall be severed and the remainder of provisions of the terms and conditions shall continue in full force and effect as if the Term of Use had been executed with the invalid, illegal or unenforceable provision eliminated.
11. If there are any discrepancies in the information provided, please bring it to attention of Datanet for suitable rectification measures.

Buy Online This Complete Book At
Datanet India eBooks Store

www.indiastatpublications.com

or go directly at

[http://www.indiastatpublications.com/
Assembly_factbook/Karnataka/Haveri/ Ron](http://www.indiastatpublications.com/Assembly_factbook/Karnataka/Haveri/Ron)

 **indiastat**elections

ISBN : 978-93-5802-094-6



9 789358 020946