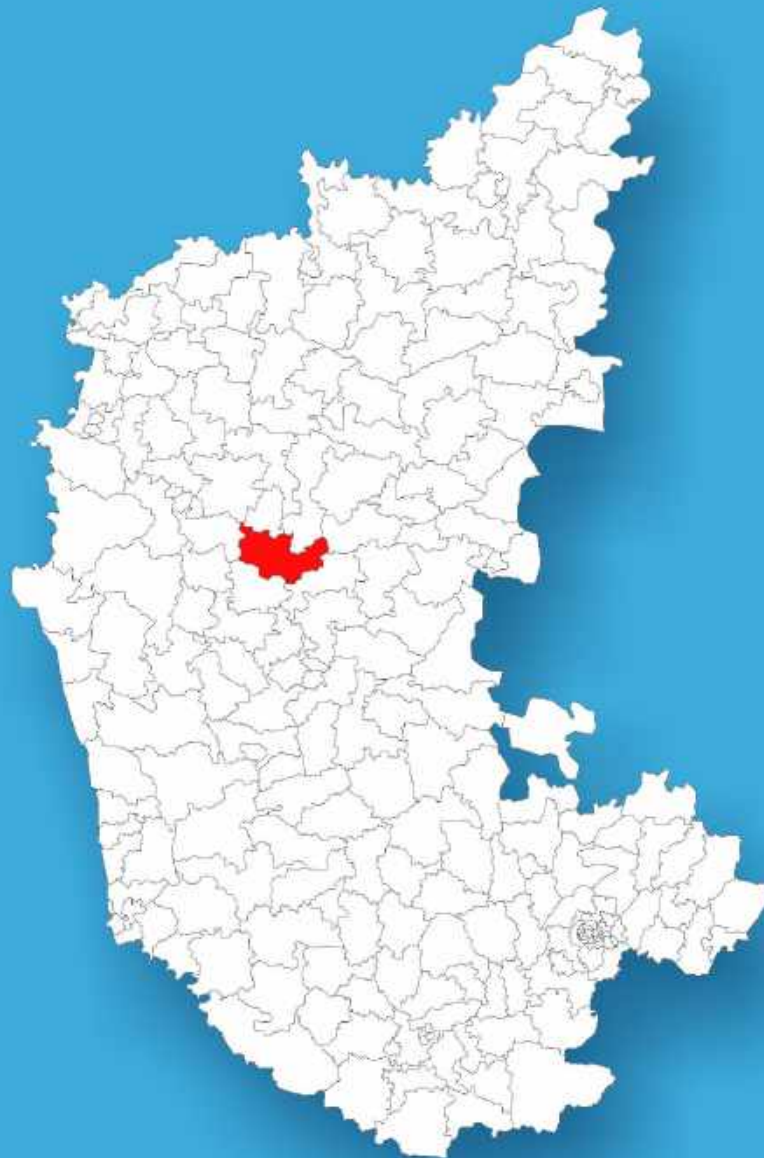




Karnataka

Assembly Factbook™

Shirahatti Assembly Constituency



Key Electoral Data of Shirahatti
Assembly Constituency (Vidhan Sabha)

Karnataka

Assembly Factbook™

Shirahatti Assembly Constituency



Shirahatti Vidhan Sabha

Editor & Director

Dr. R.K. Thukral

Research Editor

Dr. Shafeeq Rahman

Compiled, Researched and Published by Datanet India Pvt. Ltd.

D-100, 1st Floor,

Okhla Industrial Area, Phase-I,

New Delhi- 110020.

Ph.: 91-11- 43580781-84

Email : support@indiastatpublications.com

Website : <http://www.indiastatelections.com>

Online Book Store :

www.indiastatpublications.com

Report No. : AFB/KA-065-0125

ISBN : 978-93-5802-081-6

First Edition : January, 2018

Eighth Updated Edition : January, 2025

Price : Rs.11500/-

US\$ 310

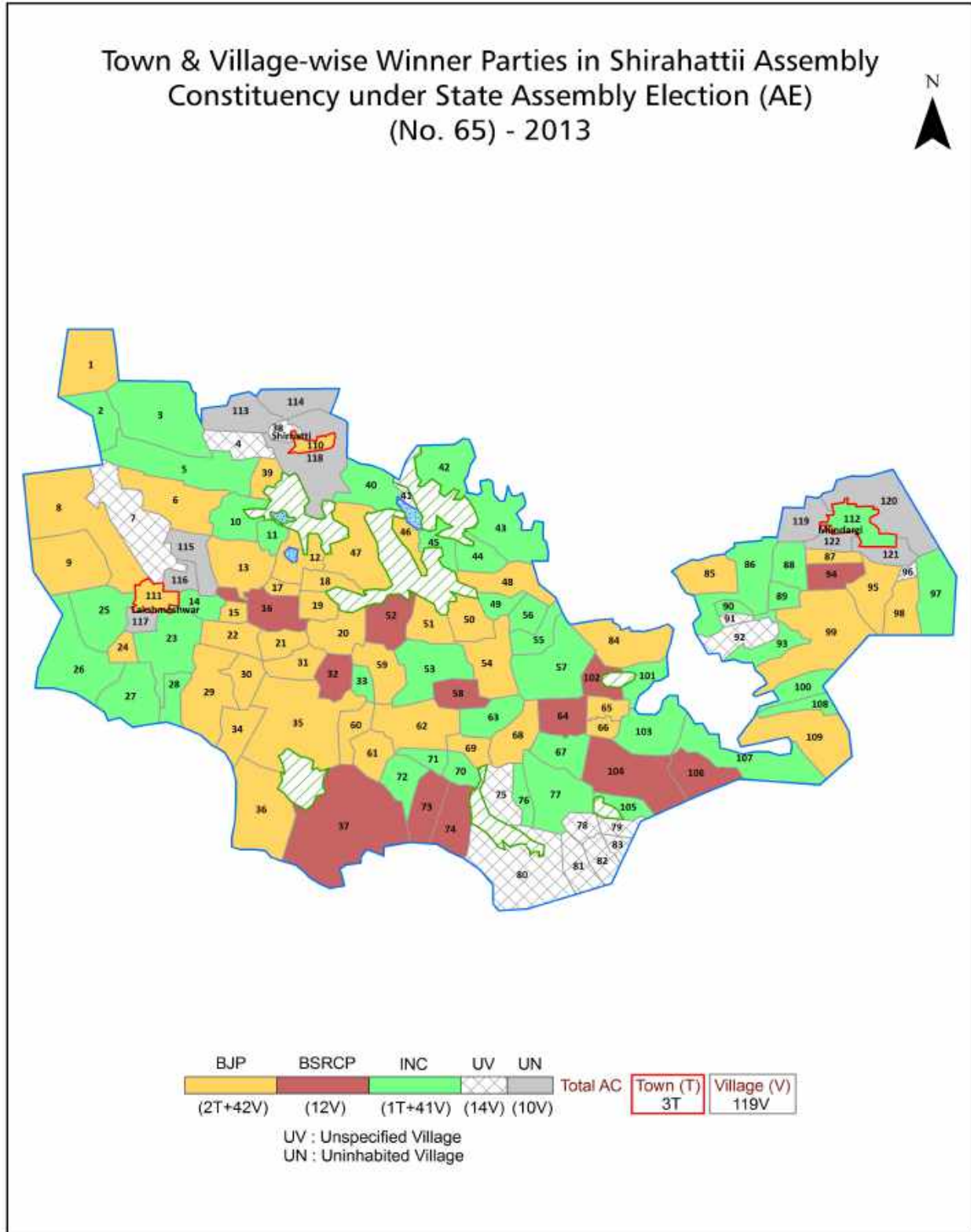
© Datanet India Pvt. Ltd.

All rights reserved. No part of this book may be reproduced, stored in a retrieval system or transmitted in any form or by any means, mechanical photocopying, photographing, scanning, recording or otherwise without the prior written permission of the publisher. Please refer to Disclaimer at page no. 217 for the use of this publication.

Printed in India

No.	Particulars	Page No.
	Introduction	
1	Assembly Constituency - (Vidhan Sabha) at a Glance Features of Assembly as per Delimitation Commission of India (2008)	1-2
	Location and Political Maps	
2	Location Map Boundaries of Assembly Constituency - (Vidhan Sabha) in District Boundaries of Assembly Constituency under Parliamentary Constituency - (Lok Sabha) Town & Village-wise Winner Parties- 2024, 2023, 2019, 2018, 2014, 2013 and 2009	3-11
	Administrative Setup (2011)	
3	District Sub-district Towns Villages Inhabited Villages Uninhabited Villages Village Panchayat Intermediate Panchayat	12-18
	Demographics (2011)	
4	Population Households Rural/Urban Population Towns and Villages by Population Size Sex Ratio (Total & 0-6 Years) Religious Population Social Population Literacy Rate	19-20
	Electoral Features	
5	Important Dates of Last Elections Held Electors by Gender Service Electors Voters Voters Turnout Polling Stations & Average Number of Electors per Polling Station Electors by Age Group Present Elected Representatives	21-26
	Historical Summary Election Results	
6	Vote Share of Major Parties Winning Margin (Number & Percentage) Polarity of Parties Summary Result of Assembly Segment of Parliamentary Elections 2024, 2019, 2014, 2009, 2004 and 1999 Summary Result of Assembly Elections 2023, 2018, 2013, 2008, 2004, 1999, 1994, 1989, 1985, 1983, 1978, 1972, 1967, 1962 and 1957	27-50
	Polling Station Level Election Results	
7	Name and Number of Polling Station 2024, 2023, 2019, 2018, 2014, 2013 and 2009 Polling Station-wise Electors, Voters & Voters Turnout 2024, 2023, 2019, 2018, 2014, 2013 and 2009 Polling Station wise Elections Results 2024, 2023, 2019, 2018, 2014, 2013 and 2009	51-197
	Share of Assembly Constituency	
8	Share of Assembly Constituency - (Vidhan Sabha) in State, District and Parliamentary Constituency - (Lok Sabha)	198
	Socio-Economic Amenities (2011)	
9	Access to Administrative Units Agricultural, Manufacturing and Industrial Commodities Demographic Indicators Education Health & Manpower Drinking Water Supply Sanitation Entertainment and Recreations Infrastructure Power Food Allocation Distribution and Marketing of Agriculture Commodities Infrastructure Transport and Road Infrastructure Communication Banking and Financial Services Land Use Irrigation Source	200-214
10	Abbreviation & Sources	215-216
11	Disclaimer	217

Location & Political Map



Administrative Setup

List of Village Panchayat & Intermediate Panchayat (Block) Name - 2011

Village Name	Village Panchayat Name	Intermediate Panchayat Name
Adarakatti	Adarakatti	Shirhatti
Adrahalli	Adrahalli	Shirhatti
Akkigund	Battur	Shirhatti
Alagilawad	Wadavi	Shirhatti
Amarapur	P-Badni	Shirhatti
Ankali	Koganur	Shirhatti
Ashakiran	Hesarur	Mundargi
Bagewadi	Bagewadi	Mundargi
Balehosur	Balehosur	Shirhatti
Bannikoppa	Bannikoppa	Shirhatti
Basapur	Ramageri	Shirhatti
Battur	Battur	Shirhatti
Belaghatti	Wadavi	Shirhatti
Bellatti	Bellatti	Shirhatti
Bennihalli	Hesarur	Mundargi
Bhavanur	Machenahalli	Shirhatti
Bidarahalli	Bidarahalli	Mundargi
Bidnal	Korlhalli	Mundargi
Bijjur	Konchigeri	Shirhatti
Budihal	Harogeri	Mundargi
Budihal	Konchigeri	Shirhatti
Chabbi	Chabbi	Shirhatti
Chavadal	Hebbal	Shirhatti
Chikkasavanur	Konchigeri	Shirhatti
Desai Ban	Ramageri	Shirhatti
Devihal	Ranatur	Shirhatti
Doddur	Doddur	Shirhatti
Futagao Badni	P-Badni	Shirhatti
Gangapur	Shingatalur	Mundargi

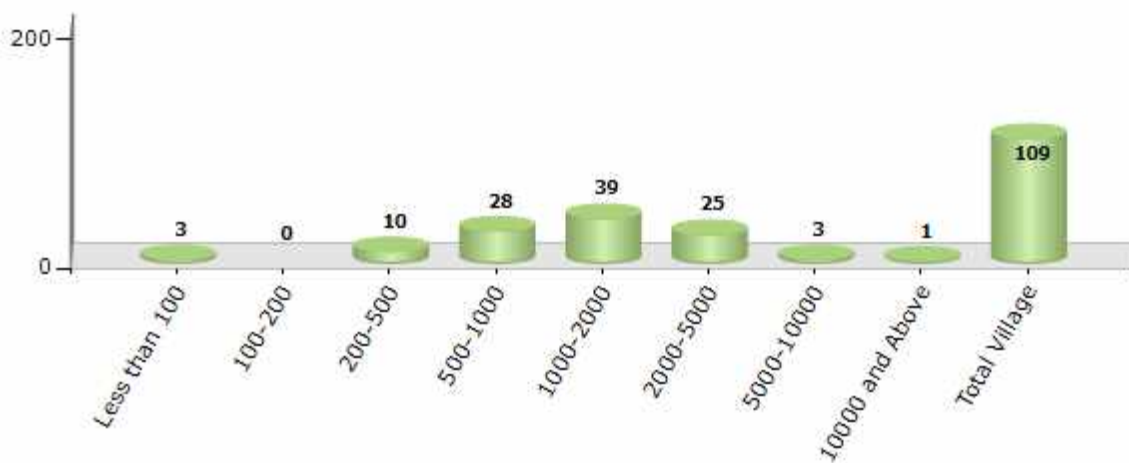
Contd....

Demographic

Number of Villages by Population Size - 2011

Less than 100	100-200	200-500	500-1000	1000-2000	2000-5000	5000-10000	10000 and Above	Total Village
3	0	10	28	39	25	3	1	109

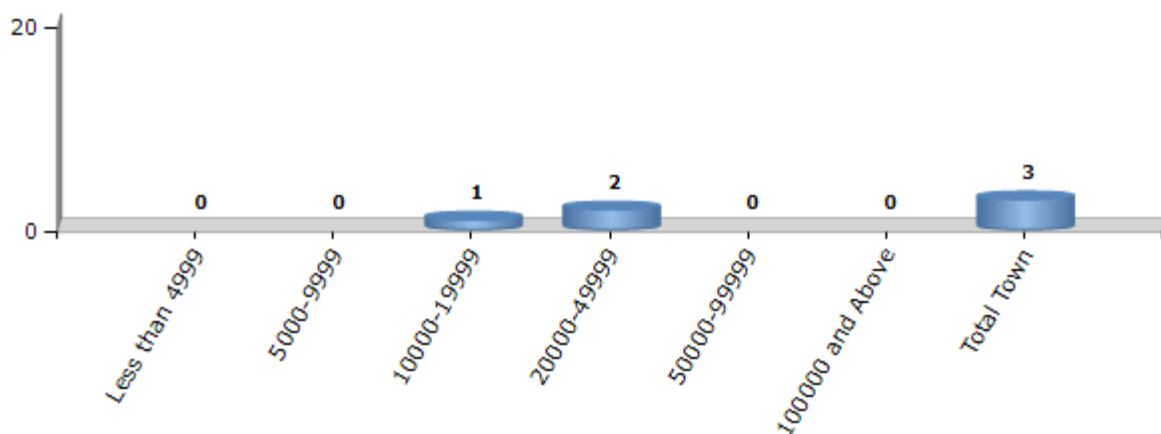
Number of Villages by Population Size - 2011



Number of Towns by Population Size - 2011

Less than 4999	5000-9999	10000-19999	20000-49999	50000-99999	100000 and Above	Total Town
0	0	1	2	0	0	3

Number of Towns by Population Size - 2011

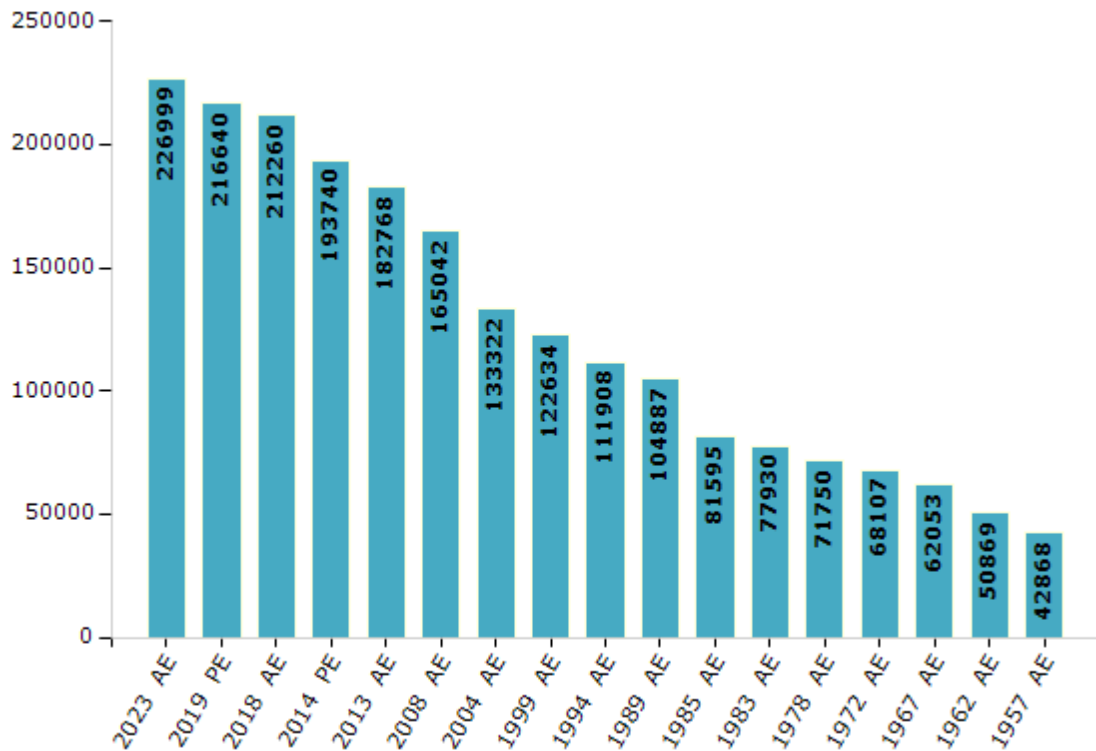


Electoral Features

Electors by Male & Female

Year	Male	Female	Others	Total	Year	Male	Female	Others	Total
2023 AE	114057	112928	14	226999	1999 AE	62478	60156	-	122634
2019 PE	109546	107086	8	216640	1994 AE	56820	55088	-	111908
2018 AE	107612	104640	8	212260	1989 AE	55339	49548	-	104887
2014 PE	99646	94089	5	193740	1985 AE	40840	40755	-	81595
2013 AE	94631	88132	5	182768	1983 AE	38649	39281	-	77930
2009 PE	-	-	-	-	1978 AE	35793	35957	-	71750
2008 AE	85358	79684	-	165042	1972 AE	34829	33278	-	68107
2004 PE	-	-	-	-	1967 AE	-	-	-	62053
2004 AE	68318	65004	-	133322	1962 AE	-	-	-	50869
1999 PE	-	-	-	-	1957 AE	-	-	-	42868

Number of Electors

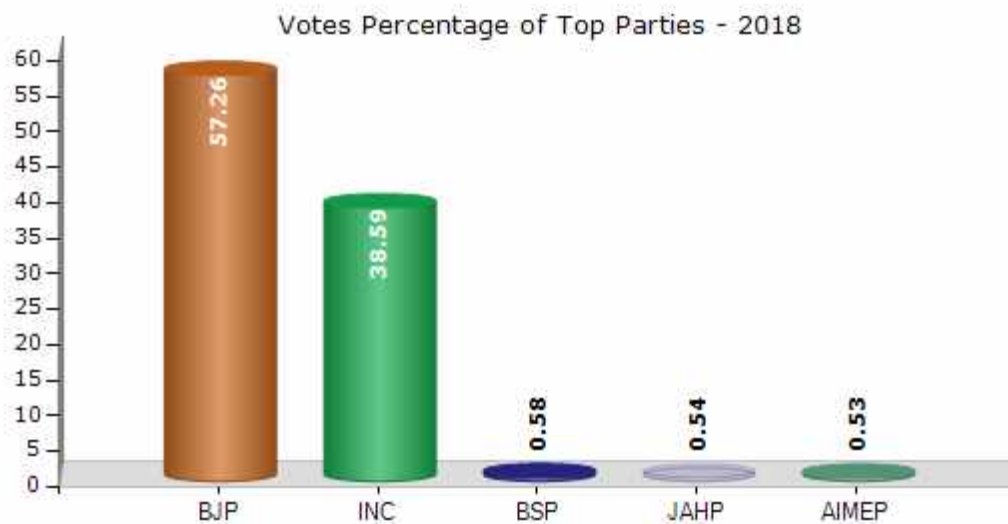


Note : AE : Assembly Election, PE : Assembly Segment of Parliamentary Election

Historical Summary Election Results

Summary Result of Assembly Election - 2018

Candidate Name	Party	Votes	Votes %
Ramappa Sobepa Lamani	BJP	91967	57.26
Doddamani Ramakrishna Shidlingappa	INC	61974	38.59
Chandrakanth Subhas Kadrolli	BSP	939	0.58
Arunkumar Veeranna Tirlapur	JAHP	867	0.54
Doddamani Mallikarjun Yallappa	AIMEP	846	0.53
Amruta Ratnakar Yeni	IND	651	0.41
Rajavenkatesh Devaraj Karabhari	RCMP	573	0.36
Duragappa Laxmappa Harijan	IND	539	0.34
L Narayanaswamy	BRPP	522	0.33
Geeta Krishna Nayak	NCP	267	0.17
Kumar Bhimasheppa Lamani	BBKD	250	0.16
	NOTA	1209	0.75



Polling Station Level Election Results

Number and Name of Polling Stations (PS) (2023)

Number of Polling Stations	Name of Polling Stations	Number of Polling Stations	Name of Polling Stations
1	Government Higher Primary School (East) Madalli	22	Field Resource Center (Brc) Training Room Shirahatti
2	Government Higher Primary School (West) Madalli	23	Gh Shettarddy Government Model Higher Primary School (Purva Bagh) Magadi
3	Government Senior Primary Kannada Boys' School (East) Yalavatti	24	Gh Shettarddy Government Model Higher Primary School (West Wing) Magdi
4	Government Senior Primary Kannada Boys School (Middle Part) Yalavatti	25	Gh Shetraraddy Government Model Higher Primary School (Central) Magadi
5	Chavadi Building Yalavatti	26	Government Junior Primary School Hollapur
6	Govt Senior Primary Girls School Yalavatti	27	Government Senior Primary Girls School (South Side) Magadi
7	Government Senior Primary School (East Wing), Yattinahalli	28	Government Senior Primary Girls' School (North Part) Magadi
8	Government Higher Primary School (West Wing), Yattinahalli	29	Govt Junior Primary School Parasapur
9	Government Senior Primary School Khanapura	30	Government Junior Primary School Channapatnam
10	Govt Senior Primary School Haripur	31	Government Senior Primary School Varavi
11	Government Higher Primary School (Mageri) Shirahatti.	32	Govt Senior Primary School Guddapura
12	Government Higher Primary School (New Building) Mageri Shirahatti.	33	Government Senior Primary School Jalligeri
13	Government Model Primary Boys' School, North Side, Shirahatti.	34	Government Junior Primary School, Jalligeri Tanda
14	Government Model Senior Primary School (Northern Part) Shirahatti	35	Karnataka Public School (Primary Section) (North Part), Kadakola
15	Government Senior Primary Girls School (R.C.C. Building Back Side) Shirahatti	36	Karnataka Public School (Primary Section) (Southern Part), Kadakola
16	Town Panchayat Office Headquarter	37	Government Kannada Senior Primary Boys School Old Building (Left Side) Kote Mundaragi
17	Government Senior Primary Urdu School (North Side Of New Building), Shirahatti	38	Government Kannada Senior Primary Boys School Old Building (Right Side) Kote Mundaragi
18	Government Senior Primary Urdu School (South Side Of New Building), Shirahatti	39	Government Kannada Boys Senior Primary School New Building (Left Side) Koti Mundaragi
19	Taluka Panchayat Strength Soudha Shirahatti.	40	Government Junior Primary School, Kote, Part-2, (Right Side) Mundaragi
20	Aa Pathana Government Urdu Junior Primary School Kelgeri Oni Shirahatti	41	Government Junior Primary School, Kote, Part-2, (Left) Mundaragi
21	Head Office Of Zonal Forest Officer	42	Government Model Primary Central School (Right Side) Room No.1 Mundaragi

Contd....

Polling Station Level Election Results

Polling Station-wise Votes Secured by Overall Top Five Parties in Shirahatti Assembly in Assembly Election (AE) under Haveri Parliamentary Constituency in Karnataka (2023)

Number of Polling Station	Winner - Dr.Chandru Lamani (BJP)	Runner-up - Ramakrishna. Shidlingappa. Doddamani (IND)	3rd - Sujata Ningappa Doddamani (INC)	4th - Hanaman Tappa. M.Nayak (JD(S))	5th - Doddappa. Bhadrappa. Lamani (IND)	NOTA	Other	Total Votes Secured
36	195	207	110	7	10	4	15	548
37	328	231	77	2	7	11	22	678
38	216	227	183	4	1	7	15	653
39	273	591	148	14	8	14	42	1090
40	313	251	243	8	6	11	44	876
41	292	165	125	5	3	8	17	615
42	118	223	214	2	2	6	37	602
43	248	133	320	4	3	16	32	756
44	343	253	253	5	5	11	21	891
45	369	160	120	3	1	6	9	668
46	275	170	126	8	0	5	7	591
47	228	128	431	7	1	4	21	820
48	274	188	261	6	1	5	18	753
49	523	155	176	2	0	5	18	879
50	141	384	131	3	8	1	19	687
51	188	114	289	4	1	1	11	608
52	277	85	149	4	1	5	9	530
53	294	181	200	6	1	0	26	708
54	102	50	370	0	3	9	63	597
55	96	240	156	5	4	5	11	517
56	330	187	237	9	1	3	21	788
57	375	327	175	22	7	6	38	950
58	341	118	123	2	2	7	3	596
59	228	165	110	10	7	5	15	540
60	227	76	213	7	1	5	8	537
61	158	0	7	1	0	0	1	167
62	223	80	232	14	3	6	11	569
63	189	48	261	17	5	3	8	531
64	270	41	518	8	0	5	19	861
65	151	34	277	3	1	8	18	492
66	144	45	55	3	1	3	8	259
67	172	18	132	2	1	2	11	338
68	192	266	57	3	6	5	21	550
69	163	177	84	5	3	4	9	445
70	244	383	107	20	5	12	32	803

Contd....

Polling Station Level Election Results

Winner, Runner-up and 3rd Party Position & Winning Margin According to Polling Stations in Shirahatti Assembly in Assembly Election (AE) under Haveri Parliamentary Constituency in Karnataka (2023)

Polling Station Number	Winner Party	Winner Votes (%)	Runner-up Party	Runner-up Votes (%)	Winning Margin Votes (%)	Third Party	Third Party Votes (%)	Other Votes (%)
71	BJP	545 (48.06)	IND (RSD)	411 (36.24)	134 (11.82)	INC	75 (6.61)	103 (9.08)
72	BJP	405 (60.81)	IND (RSD)	139 (20.87)	266 (39.94)	INC	77 (11.56)	45 (6.76)
73	BJP	273 (40.09)	IND (RSD)	207 (30.4)	66 (9.69)	INC	175 (25.7)	26 (3.82)
74	BJP	377 (61)	IND (RSD)	166 (26.86)	211 (34.14)	INC	40 (6.47)	35 (5.66)
75	BJP	431 (41.09)	IND (RSD)	325 (30.98)	106 (10.11)	INC	228 (21.73)	65 (6.2)
76	BJP	339 (45.38)	IND (RSD)	305 (40.83)	34 (4.55)	INC	39 (5.22)	64 (8.57)
77	BJP	154 (43.75)	INC	92 (26.14)	62 (17.61)	IND (RSD)	86 (24.43)	20 (5.68)
78	BJP	259 (51.59)	INC	104 (20.72)	155 (30.87)	IND (RSD)	103 (20.52)	36 (7.17)
79	BJP	236 (46.37)	INC	173 (33.99)	63 (12.38)	IND (RSD)	70 (13.75)	30 (5.89)
80	BJP	332 (67.76)	INC	69 (14.08)	263 (53.68)	IND (RSD)	61 (12.45)	28 (5.71)
81	IND (RSD)	349 (38.95)	BJP	306 (34.15)	43 (4.8)	INC	190 (21.21)	51 (5.69)
82	BJP	447 (63.4)	IND (RSD)	144 (20.43)	303 (42.97)	INC	87 (12.34)	27 (3.83)
83	BJP	233 (35.68)	INC	200 (30.63)	33 (5.05)	IND (RSD)	193 (29.56)	27 (4.13)
84	BJP	216 (42.94)	IND (RSD)	178 (35.39)	38 (7.55)	INC	85 (16.9)	24 (4.77)
85	BJP	427 (55.53)	INC	161 (20.94)	266 (34.59)	IND (RSD)	147 (19.12)	34 (4.42)
86	INC	566 (53.65)	BJP	278 (26.35)	288 (27.3)	IND (RSD)	170 (16.11)	41 (3.89)
87	BJP	555 (59.55)	IND (RSD)	263 (28.22)	292 (31.33)	INC	60 (6.44)	54 (5.79)
88	BJP	589 (69.79)	IND (RSD)	150 (17.77)	439 (52.02)	INC	71 (8.41)	34 (4.03)
89	BJP	288 (71.29)	IND (RSD)	87 (21.53)	201 (49.76)	INC	20 (4.95)	9 (2.23)
90	BJP	730 (72.06)	IND (RSD)	230 (22.7)	500 (49.36)	INC	28 (2.76)	25 (2.47)
91	BJP	276 (68.32)	IND (RSD)	95 (23.51)	181 (44.81)	INC	16 (3.96)	17 (4.21)
92	IND (RSD)	438 (44.42)	INC	350 (35.5)	88 (8.92)	BJP	153 (15.52)	45 (4.56)
93	BJP	540 (74.69)	IND (RSD)	115 (15.91)	425 (58.78)	INC	46 (6.36)	22 (3.04)
94	BJP	322 (43.05)	IND (RSD)	250 (33.42)	72 (9.63)	INC	150 (20.05)	26 (3.48)
95	BJP	201 (39.11)	IND (RSD)	160 (31.13)	41 (7.98)	INC	136 (26.46)	17 (3.31)
96	IND (RSD)	438 (48.56)	INC	296 (32.82)	142 (15.74)	BJP	139 (15.41)	29 (3.22)
97	IND (RSD)	225 (39.82)	BJP	198 (35.04)	27 (4.78)	INC	123 (21.77)	19 (3.36)
98	BJP	193 (41.24)	IND (RSD)	140 (29.91)	53 (11.33)	INC	98 (20.94)	37 (7.91)
99	BJP	327 (47.05)	IND (RSD)	213 (30.65)	114 (16.4)	INC	106 (15.25)	49 (7.05)
100	BJP	464 (70.41)	IND (RSD)	110 (16.69)	354 (53.72)	INC	71 (10.77)	14 (2.12)
101	BJP	401 (52.83)	IND (RSD)	267 (35.18)	134 (17.65)	INC	64 (8.43)	27 (3.56)
102	BJP	308 (54.8)	IND (RSD)	154 (27.4)	154 (27.4)	INC	70 (12.46)	30 (5.34)
103	BJP	261 (53.93)	IND (RSD)	142 (29.34)	119 (24.59)	INC	56 (11.57)	25 (5.17)
104	BJP	425 (73.53)	IND (RSD)	70 (12.11)	355 (61.42)	INC	56 (9.69)	27 (4.67)
105	BJP	510 (72.86)	IND (RSD)	140 (20)	370 (52.86)	INC	28 (4)	22 (3.14)

Contd....

Socio-Economic Amenities - Rural

Access to Education Facilities

Particulars	Number of Village (% of Population)				
	Available	Not Available	If Not Available (Distance of Nearest Facility)		
			A	B	C
Govt. Primary School	105 (99)	4 (1)	3 (1)	0 (0)	0 (0)
Private Primary School	7 (19)	102 (81)	1 (0)	0 (0)	0 (0)
Govt. Middle School	74 (86)	35 (14)	16 (6)	11 (5)	0 (0)
Private Middle School	5 (14)	104 (86)	2 (1)	6 (2)	0 (0)
Govt. Secondary School	23 (47)	86 (53)	35 (23)	45 (27)	3 (2)
Private Secondary School	4 (8)	105 (92)	1 (0)	0 (0)	0 (0)
Govt. Senior Secondary School	6 (18)	103 (82)	15 (10)	55 (45)	18 (16)
Private Senior Secondary School	2 (6)	107 (94)	7 (5)	6 (4)	1 (1)
Govt. Arts and Science Degree College	0 (0)	109 (100)	9 (9)	36 (37)	63 (51)
Private Arts and Science Degree College	0 (0)	109 (100)	0 (0)	0 (0)	1 (3)
Govt. Engineering College	0 (0)	109 (100)	1 (0)	7 (5)	35 (29)
Private Engineering College	0 (0)	109 (100)	1 (1)	17 (19)	48 (46)
Govt. Medicine College	0 (0)	109 (100)	1 (2)	6 (7)	39 (29)
Private Medicine College	0 (0)	109 (100)	9 (10)	18 (13)	36 (39)
Govt. Management Institute	0 (0)	109 (100)	0 (0)	0 (0)	0 (0)
Private Management Institute	0 (0)	109 (100)	0 (0)	0 (0)	0 (0)
Govt. Polytechnic	0 (0)	109 (100)	0 (0)	0 (0)	0 (0)
Private Polytechnic	0 (0)	109 (100)	8 (5)	34 (33)	67 (61)
Govt. Vocational Training School/ITI	0 (0)	109 (100)	1 (0)	2 (3)	3 (3)
Private Vocational Training School/ITI	2 (10)	107 (90)	8 (7)	40 (29)	53 (48)
Govt. Non Formal Training Centre	0 (0)	109 (100)	1 (1)	9 (9)	18 (15)
Private Non Formal Training Centre	0 (0)	109 (100)	4 (2)	26 (26)	51 (47)
Govt. School For Disabled	0 (0)	109 (100)	0 (0)	3 (3)	47 (41)
Private School For Disabled	0 (0)	109 (100)	1 (1)	7 (5)	51 (50)
Government Others	0 (0)	109 (100)	0 (0)	38 (42)	21 (16)
Private Others	0 (0)	109 (100)	0 (0)	0 (0)	50 (42)

Note : Distance A : Less than 5 km; B : Between 5-10 km; C : 10+ km.; Source : Data Analysis is based on 2011 Census.

DISCLAIMER

The Terms of Use and Disclaimer of Datanet India Private Limited (hereinafter referred to as "Datanet") for use of this analysis report of **Shirahatti Assembly Constituency (Shirahatti Vidhan Sabha)** :-

1. **Assembly Factbook™** is a Registered Trade Mark owned by Datanet.
2. All the maps are sketched and graphical representation only and have not been drawn to the scale and also not to represent the actual geographical area or boundary of the unit.
3. The data for the aforesaid analysis is based on authentic sources and has been culled from the various publications of Census, CSO and NSSO for district and block level data, various central and state government departments, Central & State Elections Commissions and the concerned Returning Officers' releases, Electoral Rolls, Election results and allied publications, internal assessment, surveys, estimates and analysis. Therefore, certain adjustment of data at micro level may have been done to arrive closer to the macro data.
4. Data have been provided on an "As Is" and "As AVAILABLE" basis
5. The colours shown in the maps or diagram and charts of a particular party, alliance or AC are indicative and do not represent them.
6. This publication which includes maps, sheets, graphs and data would be the property under copyright of Datanet only. The user may use these for its internal study, analysis and research purposes. It's public display, re-selling or any commercial uses by the user are not allowed.
7. Datanet has taken due care and caution in compilation and processing of data and allied information, but does not guarantee the accuracy, adequacy or completeness of any information/analysis and will be not responsible for any errors or omissions or for the results obtained from the use of such information/analysis.
8. All the contents for the publication have been culled from various authentic sources and Datanet reasonably believes such sources to be reliable, but does not make any representations, express or implied as to the accuracy or fitness of use of such information. The information or contents of the information/analysis do not constitute advice and should not be relied upon in making (or refraining from making) any decision. Any reliance placed upon the information provided by Datanet is the sole responsibility and strictly at the user's risk.
9. In no event will Datanet be liable for any damages (including, without limitation, damages for loss of business projects, or loss of profits) arising in contract, tort or otherwise from the use of or inability to use any of its contents, or from any action taken (or refrained from being taken) as a result of using the analysis or any of its contents. Datanet its directors, owners, editors, officials, employees, distributor and agents or any associate will not be liable for any errors in the information contained or any consequences arising from the use of the contents of the provided information/analysis.
10. If any provision of these terms and conditions is held invalid or illegal or unenforceable for any reason by any court of competent jurisdiction, such provision shall be severed and the remainder of provisions of the terms and conditions shall continue in full force and effect as if the Term of Use had been executed with the invalid, illegal or unenforceable provision eliminated.
11. If there are any discrepancies in the information provided, please bring it to attention of Datanet for suitable rectification measures.

**Buy Online This Complete Book At
Datanet India eBooks Store**

www.indiastatpublications.com

or go directly at

[http://www.indiastatpublications.com/
Assembly_factbook/Karnataka/Haveri/ Shirahatti](http://www.indiastatpublications.com/Assembly_factbook/Karnataka/Haveri/Shirahatti)

 **indiastat**elections

