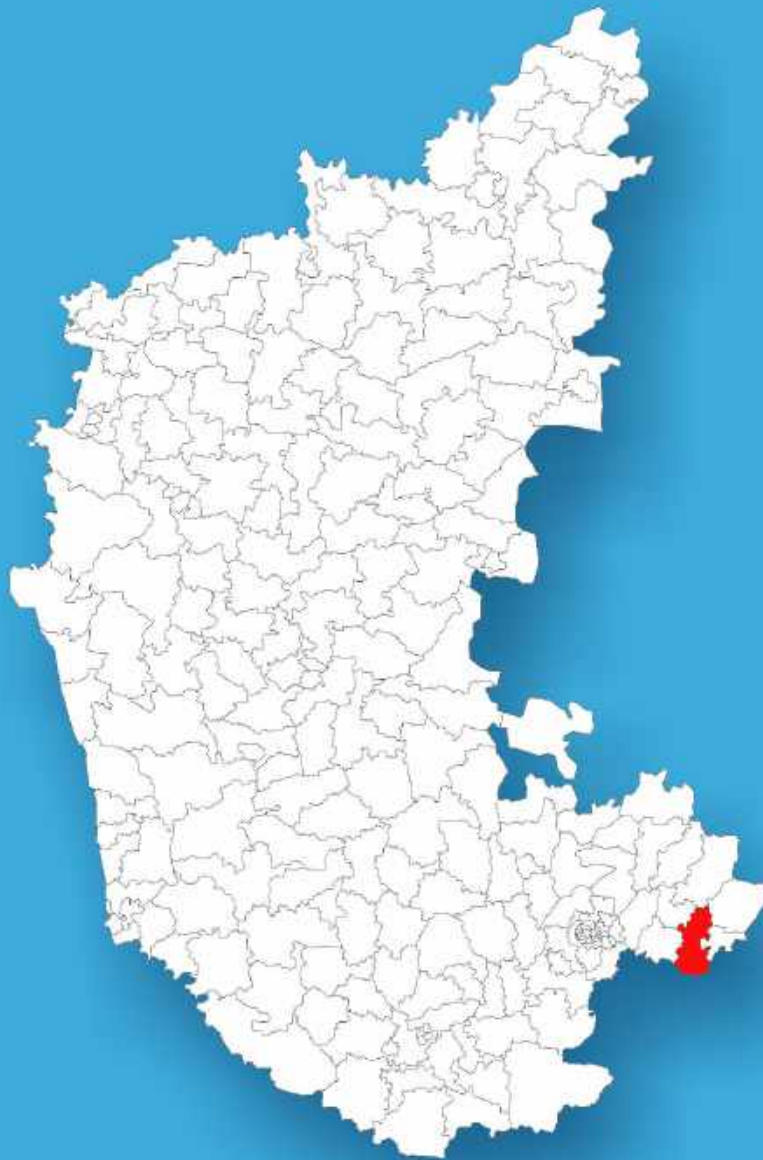




Karnataka

# Assembly Factbook™

Bangarapet Assembly Constituency



Key Electoral Data of Bangarapet  
Assembly Constituency (Vidhan Sabha)

Karnataka

# Assembly Factbook™

Bangarapet Assembly Constituency



Bangarapet Vidhan Sabha

## **Editor & Director**

Dr. R.K. Thukral

## **Research Editor**

Dr. Shafeeq Rahman

## **Compiled, Researched and Published by Datanet India Pvt. Ltd.**

D-100, 1st Floor,

Okhla Industrial Area, Phase-I,

New Delhi- 110020.

Ph.: 91-11- 43580781-84

Email : support@indiastatpublications.com

Website : <http://www.indiastatelections.com>

## **Online Book Store :**

[www.indiastatpublications.com](http://www.indiastatpublications.com)

**Report No. :** AFB/KA-147-0125

**ISBN :** 978-93-5802-073-1

**First Edition :** January, 2018

**Eighth Updated Edition :** January, 2025

**Price :** Rs.11500/-

US\$ 310

## **© Datanet India Pvt. Ltd.**

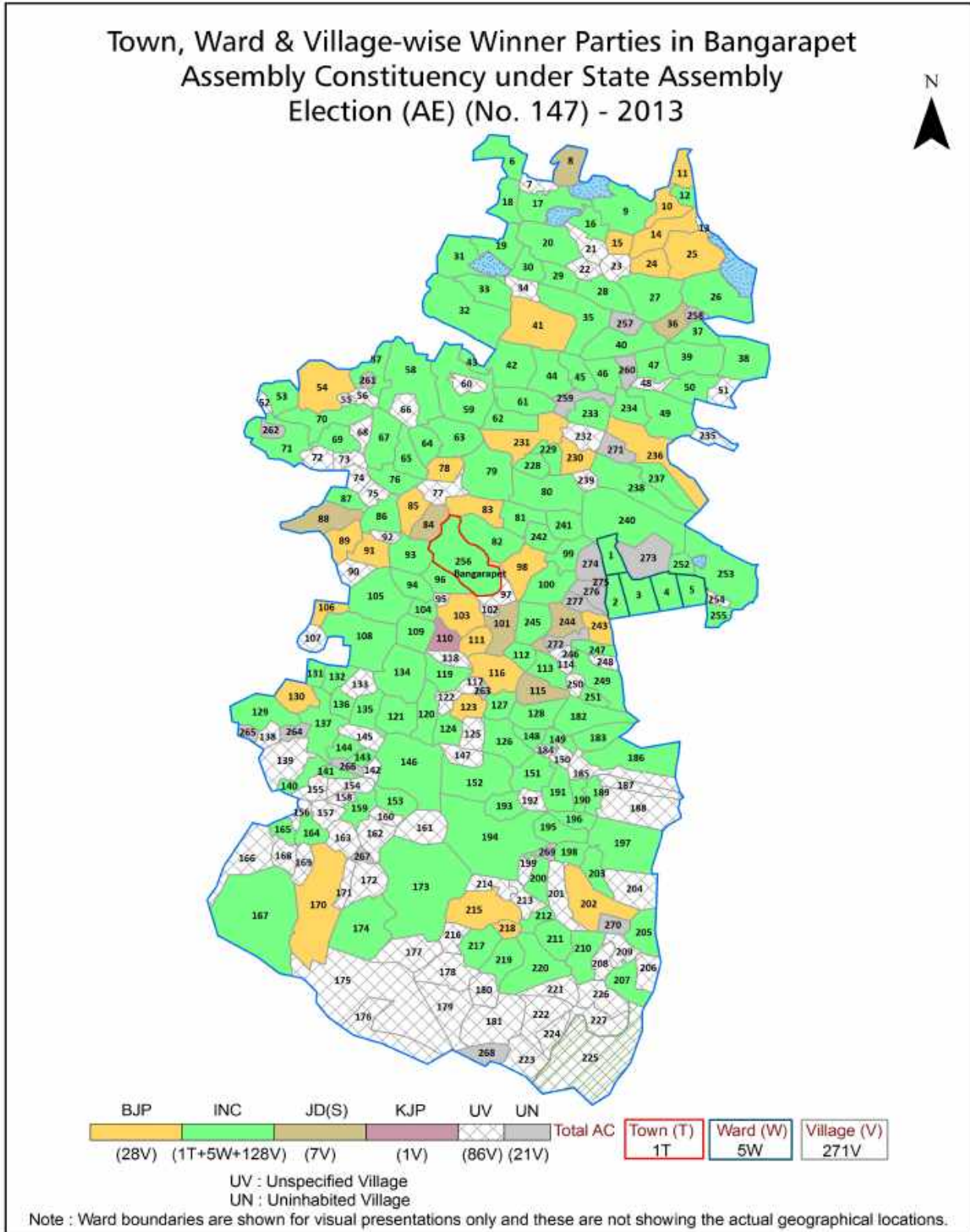
All rights reserved. No part of this book may be reproduced, stored in a retrieval system or transmitted in any form or by any means, mechanical photocopying, photographing, scanning, recording or otherwise without the prior written permission of the publisher. Please refer to Disclaimer at page no. 225 for the use of this publication.

Printed in India

No.	Particulars	Page No.
	<b>Introduction</b>	
1	Assembly Constituency - (Vidhan Sabha) at a Glance   Features of Assembly as per Delimitation Commission of India (2008)	1-2
	<b>Location and Political Maps</b>	
2	Location Map   Boundaries of Assembly Constituency - (Vidhan Sabha) in District   Boundaries of Assembly Constituency under Parliamentary Constituency - (Lok Sabha)   Town, Ward & Village-wise Winner Parties- 2024, 2023, 2019, 2018, 2014, 2013 and 2009	3-11
	<b>Administrative Setup (2011)</b>	
3	District   Sub-district   Towns   Villages   Inhabited Villages   Uninhabited Villages   Village Panchayat   Intermediate Panchayat	12-25
	<b>Demographics (2011)</b>	
4	Population   Households   Rural/Urban Population   Towns, Ward and Villages by Population Size   Sex Ratio (Total & 0-6 Years)   Religious Population   Social Population   Literacy Rate	26-28
	<b>Electoral Features</b>	
5	Important Dates of Last Elections Held   Electors by Gender   Service Electors   Voters   Voters Turnout   Polling Stations & Average Number of Electors per Polling Station   Electors by Age Group   Present Elected Representatives	29-34
	<b>Historical Summary Election Results</b>	
6	Vote Share of Major Parties   Winning Margin (Number & Percentage)   Polarity of Parties   Summary Result of Assembly Segment of Parliamentary Elections 2024, 2019, 2014 and 2009   Summary Result of Assembly Elections 2023, 2018, 2013 and 2008	35-45
	<b>Polling Station Level Election Results</b>	
7	Name and Number of Polling Station 2024, 2023, 2019, 2018, 2014, 2013 and 2009   Polling Station-wise Electors, Voters & Voters Turnout 2024, 2023, 2019, 2018, 2014, 2013 and 2009   Polling Station wise Elections Results 2024, 2023, 2019, 2018, 2014, 2013 and 2009	46-205
	<b>Share of Assembly Constituency</b>	
8	Share of Assembly Constituency - (Vidhan Sabha) in State, District and Parliamentary Constituency - (Lok Sabha)	206
	<b>Socio-Economic Amenities (2011)</b>	
9	Access to Administrative Units   Agricultural, Manufacturing and Industrial Commodities   Demographic Indicators   Education   Health & Manpower   Drinking Water Supply   Sanitation   Entertainment and Recreations Infrastructure   Power   Food Allocation Distribution and Marketing of Agriculture Commodities Infrastructure   Transport and Road Infrastructure   Communication   Banking and Financial Services   Land Use   Irrigation Source	208-222
10	<b>Abbreviation &amp; Sources</b>	223-224
11	<b>Disclaimer</b>	225



Location & Political Map



## Administrative Setup

### List of Village Panchayat & Intermediate Panchayat (Block) Name - 2011

Village Name	Village Panchayat Name	Intermediate Panchayat Name
Abbani	Shapur	Kolar
Abbigirihosahalli	Hulibele	Bangarapet
Agrahara Somarasanahalli	Shapur	Kolar
Ajjapalli	Vadagur	Kolar
Ajjapalli	Doddavalagamadhi	Bangarapet
Akshantaragollahalli	Sulikunte	Bangarapet
Alaganahalli	Mava Halli	Bangarapet
Alambadi	Ajothena Halli	Bangarapet
Appenahalli	Kethaganahalli	Bangarapet
Arimanahalli	Thoppanahalli	Bangarapet
Atthigere	Magondi	Bangarapet
Balamande	Balamande	Bangarapet
Banahalli	Ajothena Halli	Bangarapet
Bandarlahalli	Thoppanahalli	Bangarapet
Bandur Krishnapura	Vadagur	Kolar
Bangaranatha	Thoppanahalli	Bangarapet
Bathlahalli	Donimadagu	Bangarapet
Bathlur	Donimadagu	Bangarapet
Beerandahalli	Chikka Ankandahalli	Bangarapet
Belaganahalli	Huttur	Kolar
Bendiganahalli	Magondi	Bangarapet
Benganur	Kesaranahalli	Bangarapet
Bhatrahalli	Harati	Kolar
Bhavarahalli	Chikka Ankandahalli	Bangarapet
Bhuvanahalli	Donimadagu	Bangarapet
Bodagurki	Ghattamadamangala	Bangarapet
Bodapatti	Thoppanahalli	Bangarapet
Bodenahalli	Thoppanahalli	Bangarapet
Boggilahalli	Donimadagu	Bangarapet

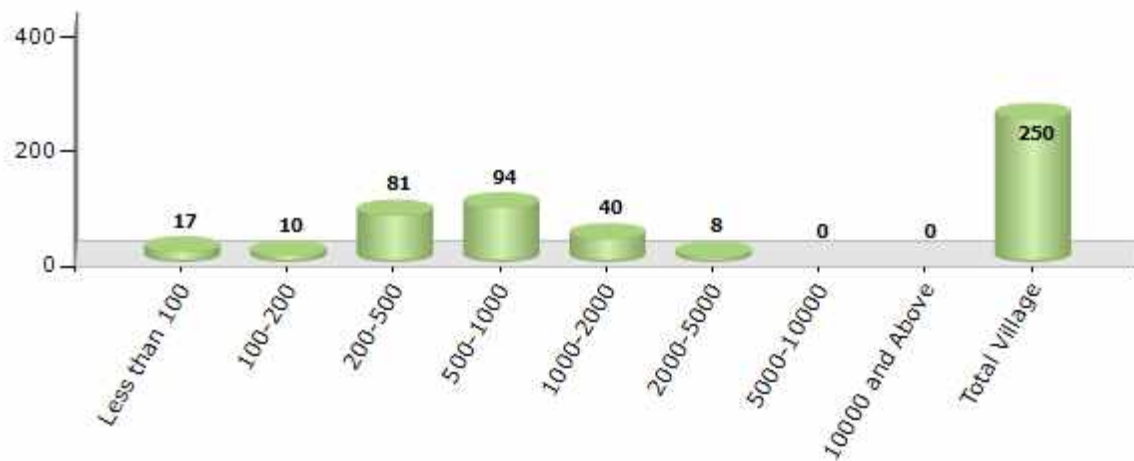
Contd....

Demographic

Number of Villages by Population Size - 2011

Less than 100	100-200	200-500	500-1000	1000-2000	2000-5000	5000-10000	10000 and Above	Total Village
17	10	81	94	40	8	0	0	250

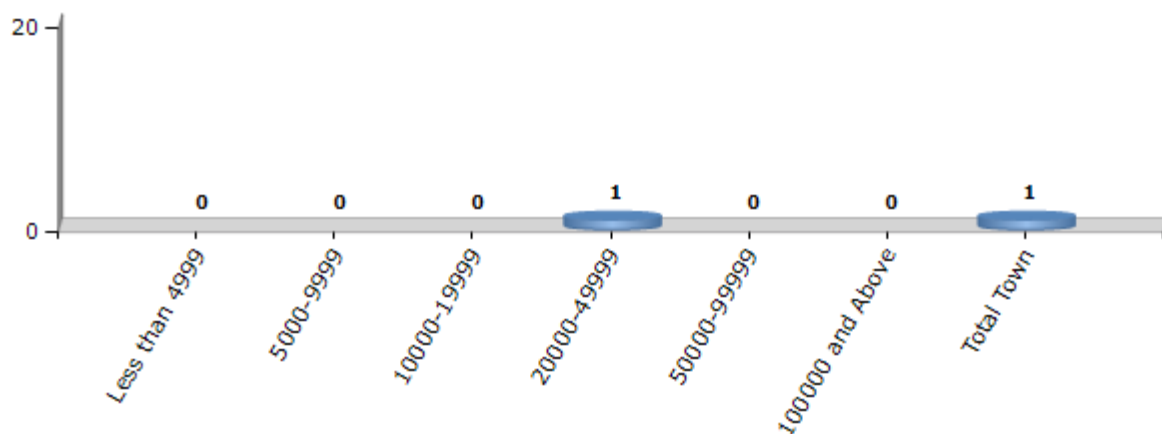
Number of Villages by Population Size - 2011



Number of Towns by Population Size - 2011

Less than 4999	5000-9999	10000-19999	20000-49999	50000-99999	100000 and Above	Total Town
0	0	0	1	0	0	1

Number of Towns by Population Size - 2011

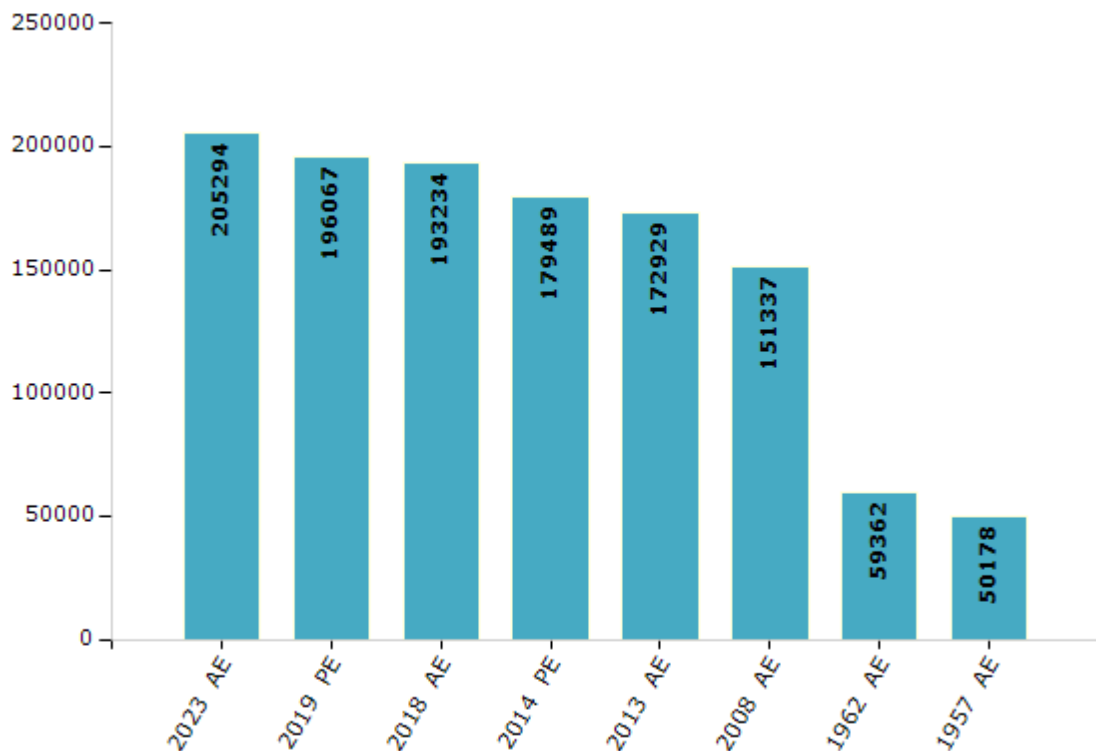


## Electoral Features

### Electors by Male & Female

Year	Male	Female	Others	Total	Year	Male	Female	Others	Total
2023 AE	102355	102899	40	205294	1999 AE	-	-	-	-
2019 PE	98741	97293	33	196067	1994 AE	-	-	-	-
2018 AE	97383	95821	30	193234	1989 AE	-	-	-	-
2014 PE	90949	88517	23	179489	1985 AE	-	-	-	-
2013 AE	87778	85134	17	172929	1983 AE	-	-	-	-
2009 PE	-	-	-	-	1978 AE	-	-	-	-
2008 AE	77191	74146	-	151337	1972 AE	-	-	-	-
2004 PE	-	-	-	-	1967 AE	-	-	-	-
2004 AE	-	-	-	-	1962 AE	-	-	-	59362
1999 PE	-	-	-	-	1957 AE	-	-	-	50178

Number of Electors



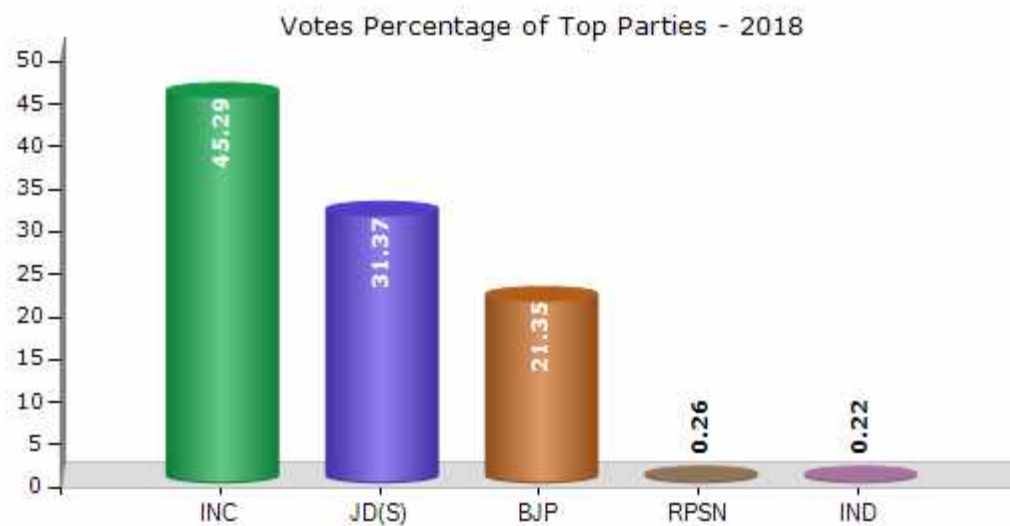
Note : AE : Assembly Election, PE : Assembly Segment of Parliamentary Election



## Historical Summary Election Results

### Summary Result of Assembly Election - 2018

Candidate Name	Party	Votes	Votes %
S.N.Narayanawamy K.M	INC	71171	45.29
M.Mallesha Babu	JD(S)	49300	31.37
Venkatamuniyappa B.P.	BJP	33554	21.35
G.Chikkanarayana	RPSN	404	0.26
C.Venkareshappa	IND	353	0.22
K.M Ramakrishnappa	IND	313	0.2
Srinivasa	AIMEP	312	0.2
M.Narayanawamy	IND	299	0.19
Venkaresh	IND	169	0.11
R.Rajendra	IND	150	0.1
	NOTA	1127	0.72



## Polling Station Level Election Results

### Number and Name of Polling Stations (PS) (2023)

Number of Polling Stations	Name of Polling Stations	Number of Polling Stations	Name of Polling Stations
1	Govt Senior Primary School Parehosahalli	22	Government Junior Primary School, Dodnahalli
2	Govt Senior Primary School Iragandra	23	Room-1 Government Senior Primary School, Shillangere
3	Govt Senior Primary School Vittappannahalli	24	Room No-02 Government Senior Primary School, Shillanger
4	Government Junior Primary School, Nernahalli	25	Government Junior Primary School, Haralkunte
5	Government Senior Primary School, Kembodi	26	Govt Senior Primary School, Abbani
6	Govt Senior Primary School Chadumanahalli	27	Government Senior Primary School, Shapur
7	Govt Senior Primary School, Seesandra	28	Government Junior Primary School, Yaranghatta
8	Government Junior Primary School, Yanadahalli	29	Government Junior Primary School, Halesomarasannahalli
9	Govt Junior Primary School Thambihalli	30	Govt Junior Primary School, Thippsandra
10	Government Junior Primary School, Ajappannahalli.	31	Government Senior Primary School, Nandambally
11	Government Junior Primary School, Ramsandra	32	Government Junior Primary School, Siresandra
12	Govt Senior Primary School, Vadaguru	33	Government Junior Primary School, Chamarahalli
13	Government Junior Primary School, Kalahastipur	34	Government Junior Primary School, Kotiganahalli
14	Government Junior Primary School, Nadupalli	35	Government Junior Primary School, H. Mallandahalli
15	Government Junior Primary School, Thimmasandra	36	Government Junior Primary School, Kenchapur
16	Government Junior Primary School, Belaganahalli	37	Room No-01 Government Senior Primary School Vatrakunte,
17	Government Senior Primary School, Huttur	38	Room No-02 Government Senior Primary School, Vatrakunte
18	Government Junior Primary School Girnahalli	39	Government Junior Primary School, Pakarahalli
19	Government Senior Primary School, Bhatrahalli	40	Government Senior Primary School, Hudukula
20	Government Junior Primary School, Holali	41	Government Higher Primary School, Harati
21	Govt Senior Primary School, Hollamballi	42	Government Junior Primary School, Agrahasomarasannahalli

Contd....

## Polling Station Level Election Results

### Polling Station-wise Votes Secured by Overall Top Five Parties in Bangarapet Assembly in Assembly Election (AE) under Kolar Parliamentary Constituency in Karnataka (2023)

Number of Polling Station	Winner - S.N. Narayana Swamy. K.m (INC)	Runner-up - M. Mallesh Babu (JD(S))	3rd - M. Narayana Swamy (BJP)	4th - Harikrishna Ramappa (AAP)	5th - K.n Narayana Swamy (BSP)	NOTA	Other	Total Votes Secured
36	167	125	3	0	1	2	1	299
37	418	205	29	6	1	4	4	667
38	442	211	23	11	3	0	1	691
39	254	388	19	8	2	13	0	684
40	559	276	57	14	6	4	4	920
41	315	343	43	8	3	5	2	719
42	169	357	22	11	4	2	1	566
43	403	440	69	8	6	5	2	933
44	356	262	30	4	2	8	1	663
45	356	449	17	13	5	3	2	845
46	328	333	25	10	6	4	3	709
47	184	350	18	18	2	3	5	580
48	204	360	25	10	0	5	2	606
49	133	296	36	5	1	1	3	475
50	514	468	42	11	8	9	2	1054
51	126	248	12	9	1	0	0	396
52	369	353	19	6	2	3	1	753
53	343	294	18	3	5	5	1	669
54	170	205	15	11	3	5	3	412
55	167	288	20	11	2	2	4	494
56	219	382	14	17	4	6	0	642
57	236	390	20	20	4	3	0	673
58	385	444	21	9	4	4	0	867
59	89	276	22	9	1	0	0	397
60	475	393	22	13	3	2	1	909
61	312	353	12	12	5	1	3	698
62	196	270	7	7	3	3	1	487
63	280	252	10	6	3	2	5	558
64	151	210	12	7	0	4	0	384
65	183	210	4	6	0	2	2	407
66	342	401	25	9	5	5	5	792
67	277	138	6	2	5	3	0	431
68	278	285	9	11	4	0	3	590
69	188	286	14	6	4	1	1	500
70	684	388	17	12	5	1	8	1115

Contd....

## Polling Station Level Election Results

### Winner, Runner-up and 3rd Party Position & Winning Margin According to Polling Stations in Bangarapet Assembly in Assembly Election (AE) under Kolar Parliamentary Constituency in Karnataka (2023)

Polling Station Number	Winner Party	Winner Votes (%)	Runner-up Party	Runner-up Votes (%)	Winning Margin Votes (%)	Third Party	Third Party Votes (%)	Other Votes (%)
71	INC	176 (55.52)	JD(S)	120 (37.85)	56 (17.67)	BJP	13 (4.1)	8 (2.52)
72	INC	479 (49.08)	JD(S)	454 (46.52)	25 (2.56)	BJP	22 (2.25)	21 (2.15)
73	JD(S)	570 (60.45)	INC	292 (30.97)	278 (29.48)	BJP	55 (5.83)	26 (2.76)
74	INC	361 (73.98)	BJP	95 (19.47)	266 (54.51)	JD(S)	17 (3.48)	15 (3.07)
75	INC	426 (76.34)	BJP	78 (13.98)	348 (62.36)	JD(S)	36 (6.45)	18 (3.23)
76	INC	625 (71.1)	BJP	172 (19.57)	453 (51.53)	JD(S)	57 (6.48)	25 (2.84)
77	INC	441 (75.26)	BJP	75 (12.8)	366 (62.46)	JD(S)	50 (8.53)	20 (3.41)
78	INC	335 (74.78)	BJP	57 (12.72)	278 (62.06)	JD(S)	41 (9.15)	15 (3.35)
79	INC	535 (47.73)	JD(S)	460 (41.03)	75 (6.7)	BJP	90 (8.03)	36 (3.21)
80	INC	313 (54.72)	JD(S)	216 (37.76)	97 (16.96)	BJP	25 (4.37)	18 (3.15)
81	JD(S)	191 (50.53)	INC	166 (43.92)	25 (6.61)	BJP	14 (3.7)	7 (1.85)
82	JD(S)	376 (47.84)	INC	338 (43)	38 (4.84)	BJP	40 (5.09)	32 (4.07)
83	JD(S)	330 (70.21)	INC	111 (23.62)	219 (46.59)	BJP	14 (2.98)	15 (3.19)
84	JD(S)	350 (62.28)	INC	176 (31.32)	174 (30.96)	BJP	13 (2.31)	23 (4.09)
85	JD(S)	262 (50.38)	INC	246 (47.31)	16 (3.07)	BJP	4 (0.77)	8 (1.54)
86	JD(S)	225 (59.21)	INC	142 (37.37)	83 (21.84)	BJP	7 (1.84)	6 (1.58)
87	INC	301 (46.59)	JD(S)	299 (46.28)	2 (0.31)	BJP	34 (5.26)	12 (1.86)
88	JD(S)	393 (47.18)	INC	348 (41.78)	45 (5.4)	BJP	58 (6.96)	34 (4.08)
89	JD(S)	451 (53.82)	INC	295 (35.2)	156 (18.62)	BJP	61 (7.28)	31 (3.7)
90	JD(S)	329 (63.51)	INC	125 (24.13)	204 (39.38)	BJP	49 (9.46)	15 (2.9)
91	INC	441 (48.73)	JD(S)	392 (43.31)	49 (5.42)	BJP	31 (3.43)	41 (4.53)
92	INC	300 (47.77)	JD(S)	268 (42.68)	32 (5.09)	BJP	38 (6.05)	22 (3.5)
93	INC	384 (55.73)	JD(S)	246 (35.7)	138 (20.03)	BJP	35 (5.08)	24 (3.48)
94	INC	472 (64.39)	JD(S)	214 (29.2)	258 (35.19)	BJP	32 (4.37)	15 (2.05)
95	INC	200 (57.8)	JD(S)	130 (37.57)	70 (20.23)	BJP	11 (3.18)	5 (1.45)
96	INC	329 (56.72)	JD(S)	178 (30.69)	151 (26.03)	BJP	50 (8.62)	23 (3.97)
97	INC	124 (43.51)	JD(S)	97 (34.04)	27 (9.47)	BJP	49 (17.19)	15 (5.26)
98	JD(S)	306 (50.33)	INC	167 (27.47)	139 (22.86)	BJP	102 (16.78)	33 (5.43)
99	INC	258 (48.59)	JD(S)	211 (39.74)	47 (8.85)	BJP	42 (7.91)	20 (3.77)
100	INC	472 (69.82)	JD(S)	151 (22.34)	321 (47.48)	BJP	31 (4.59)	22 (3.25)
101	INC	265 (57.86)	JD(S)	154 (33.62)	111 (24.24)	BJP	32 (6.99)	7 (1.53)
102	INC	314 (60.15)	JD(S)	140 (26.82)	174 (33.33)	BJP	52 (9.96)	16 (3.07)
103	INC	301 (57.01)	JD(S)	176 (33.33)	125 (23.68)	BJP	44 (8.33)	7 (1.33)
104	INC	539 (59.04)	JD(S)	205 (22.45)	334 (36.59)	BJP	136 (14.9)	33 (3.61)
105	INC	333 (54.95)	JD(S)	129 (21.29)	204 (33.66)	BJP	128 (21.12)	16 (2.64)

Contd....

## Socio-Economic Amenities - Rural

### Access to Education Facilities

Particulars	Number of Village (% of Population)				
	Available	Not Available	If Not Available (Distance of Nearest Facility)		
			A	B	C
Govt. Primary School	220 (96)	30 (4)	5 (1)	24 (3)	0 (0)
Private Primary School	15 (13)	235 (87)	0 (0)	0 (0)	0 (0)
Govt. Middle School	92 (58)	158 (42)	124 (33)	30 (8)	0 (0)
Private Middle School	8 (7)	242 (93)	1 (0)	0 (0)	0 (0)
Govt. Secondary School	24 (19)	226 (81)	116 (43)	88 (30)	8 (2)
Private Secondary School	6 (6)	244 (94)	10 (4)	0 (0)	0 (0)
Govt. Senior Secondary School	3 (4)	247 (96)	46 (21)	117 (45)	80 (28)
Private Senior Secondary School	1 (0)	249 (100)	2 (1)	0 (0)	1 (1)
Govt. Arts and Science Degree College	0 (0)	250 (100)	20 (11)	104 (41)	122 (45)
Private Arts and Science Degree College	0 (0)	250 (100)	0 (0)	2 (2)	2 (1)
Govt. Engineering College	0 (0)	250 (100)	0 (0)	0 (0)	0 (0)
Private Engineering College	0 (0)	250 (100)	6 (3)	48 (19)	196 (78)
Govt. Medicine College	0 (0)	250 (100)	0 (0)	0 (0)	0 (0)
Private Medicine College	0 (0)	250 (100)	35 (13)	27 (10)	188 (77)
Govt. Management Institute	0 (0)	250 (100)	8 (4)	49 (20)	174 (70)
Private Management Institute	1 (1)	249 (99)	0 (0)	0 (0)	0 (0)
Govt. Polytechnic	0 (0)	250 (100)	17 (8)	91 (36)	80 (28)
Private Polytechnic	0 (0)	250 (100)	3 (3)	15 (6)	44 (18)
Govt. Vocational Training School/ITI	0 (0)	250 (100)	20 (9)	98 (39)	105 (38)
Private Vocational Training School/ITI	2 (1)	248 (99)	2 (3)	9 (3)	14 (6)
Govt. Non Formal Training Centre	2 (2)	248 (98)	19 (10)	99 (39)	119 (44)
Private Non Formal Training Centre	1 (1)	249 (99)	0 (0)	6 (4)	5 (2)
Govt. School For Disabled	0 (0)	250 (100)	5 (2)	40 (19)	161 (57)
Private School For Disabled	2 (1)	248 (99)	1 (1)	11 (7)	30 (13)
Government Others	1 (2)	249 (98)	1 (1)	12 (4)	25 (8)
Private Others	1 (0)	249 (100)	0 (0)	1 (0)	3 (1)

Note : Distance A : Less than 5 km; B : Between 5-10 km; C : 10+ km.; Source : Data Analysis is based on 2011 Census.

## DISCLAIMER

The Terms of Use and Disclaimer of Datanet India Private Limited (hereinafter referred to as "Datanet") for use of this analysis report of **Bangarapet Assembly Constituency (Bangarapet Vidhan Sabha)** :-

1. **Assembly Factbook™** is a Registered Trade Mark owned by Datanet.
2. All the maps are sketched and graphical representation only and have not been drawn to the scale and also not to represent the actual geographical area or boundary of the unit.
3. The data for the aforesaid analysis is based on authentic sources and has been culled from the various publications of Census, CSO and NSSO for district and block level data, various central and state government departments, Central & State Elections Commissions and the concerned Returning Officers' releases, Electoral Rolls, Election results and allied publications, internal assessment, surveys, estimates and analysis. Therefore, certain adjustment of data at micro level may have been done to arrive closer to the macro data.
4. Data have been provided on an "As Is" and "As AVAILABLE" basis
5. The colours shown in the maps or diagram and charts of a particular party, alliance or AC are indicative and do not represent them.
6. This publication which includes maps, sheets, graphs and data would be the property under copyright of Datanet only. The user may use these for its internal study, analysis and research purposes. It's public display, re-selling or any commercial uses by the user are not allowed.
7. Datanet has taken due care and caution in compilation and processing of data and allied information, but does not guarantee the accuracy, adequacy or completeness of any information/analysis and will be not responsible for any errors or omissions or for the results obtained from the use of such information/analysis.
8. All the contents for the publication have been culled from various authentic sources and Datanet reasonably believes such sources to be reliable, but does not make any representations, express or implied as to the accuracy or fitness of use of such information. The information or contents of the information/analysis do not constitute advice and should not be relied upon in making (or refraining from making) any decision. Any reliance placed upon the information provided by Datanet is the sole responsibility and strictly at the user's risk.
9. In no event will Datanet be liable for any damages (including, without limitation, damages for loss of business projects, or loss of profits) arising in contract, tort or otherwise from the use of or inability to use any of its contents, or from any action taken (or refrained from being taken) as a result of using the analysis or any of its contents. Datanet its directors, owners, editors, officials, employees, distributor and agents or any associate will not be liable for any errors in the information contained or any consequences arising from the use of the contents of the provided information/analysis.
10. If any provision of these terms and conditions is held invalid or illegal or unenforceable for any reason by any court of competent jurisdiction, such provision shall be severed and the remainder of provisions of the terms and conditions shall continue in full force and effect as if the Term of Use had been executed with the invalid, illegal or unenforceable provision eliminated.
11. If there are any discrepancies in the information provided, please bring it to attention of Datanet for suitable rectification measures.



**Buy Online This Complete Book At  
Datanet India eBooks Store**

[www.indiastatpublications.com](http://www.indiastatpublications.com)

or go directly at

[http://www.indiastatpublications.com/  
Assembly\\_factbook/Karnataka/Kolar/ Bangarapet](http://www.indiastatpublications.com/Assembly_factbook/Karnataka/Kolar/Bangarapet)

 **indiastat**elections

ISBN - 978-93-5802-073-1



9 789358 020731