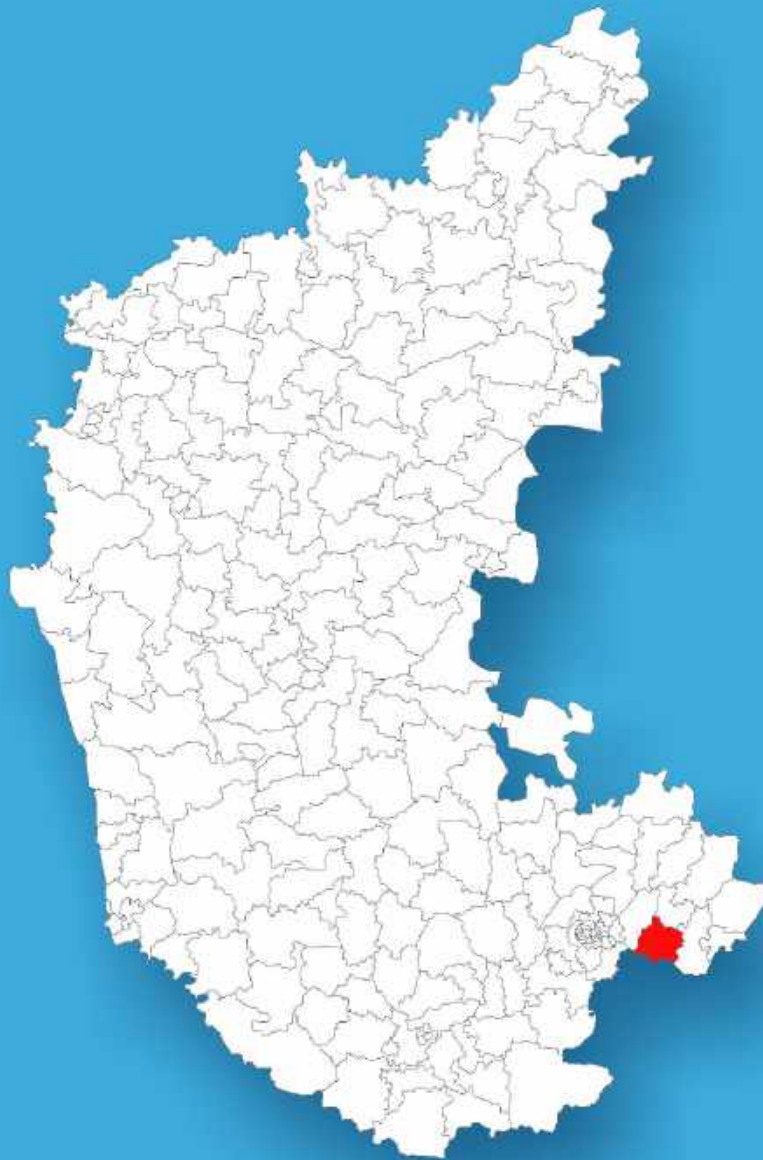




Karnataka

# Assembly Factbook™

Malur Assembly Constituency



Key Electoral Data of Malur  
Assembly Constituency (Vidhan Sabha)

Karnataka

# Assembly Factbook™

Malur Assembly Constituency



Malur Vidhan Sabha

## **Editor & Director**

Dr. R.K. Thukral

## **Research Editor**

Dr. Shafeeq Rahman

## **Compiled, Researched and Published by Datanet India Pvt. Ltd.**

D-100, 1st Floor,

Okhla Industrial Area, Phase-I,

New Delhi- 110020.

Ph.: 91-11- 43580781-84

Email : support@indiastatpublications.com

Website : <http://www.indiastatelections.com>

## **Online Book Store :**

[www.indiastatpublications.com](http://www.indiastatpublications.com)

**Report No. :** AFB/KA-149-0125

**ISBN :** 978-93-5802-141-7

**First Edition :** January, 2018

**Eighth Updated Edition :** January, 2025

**Price :** Rs.11500/-

US\$ 310

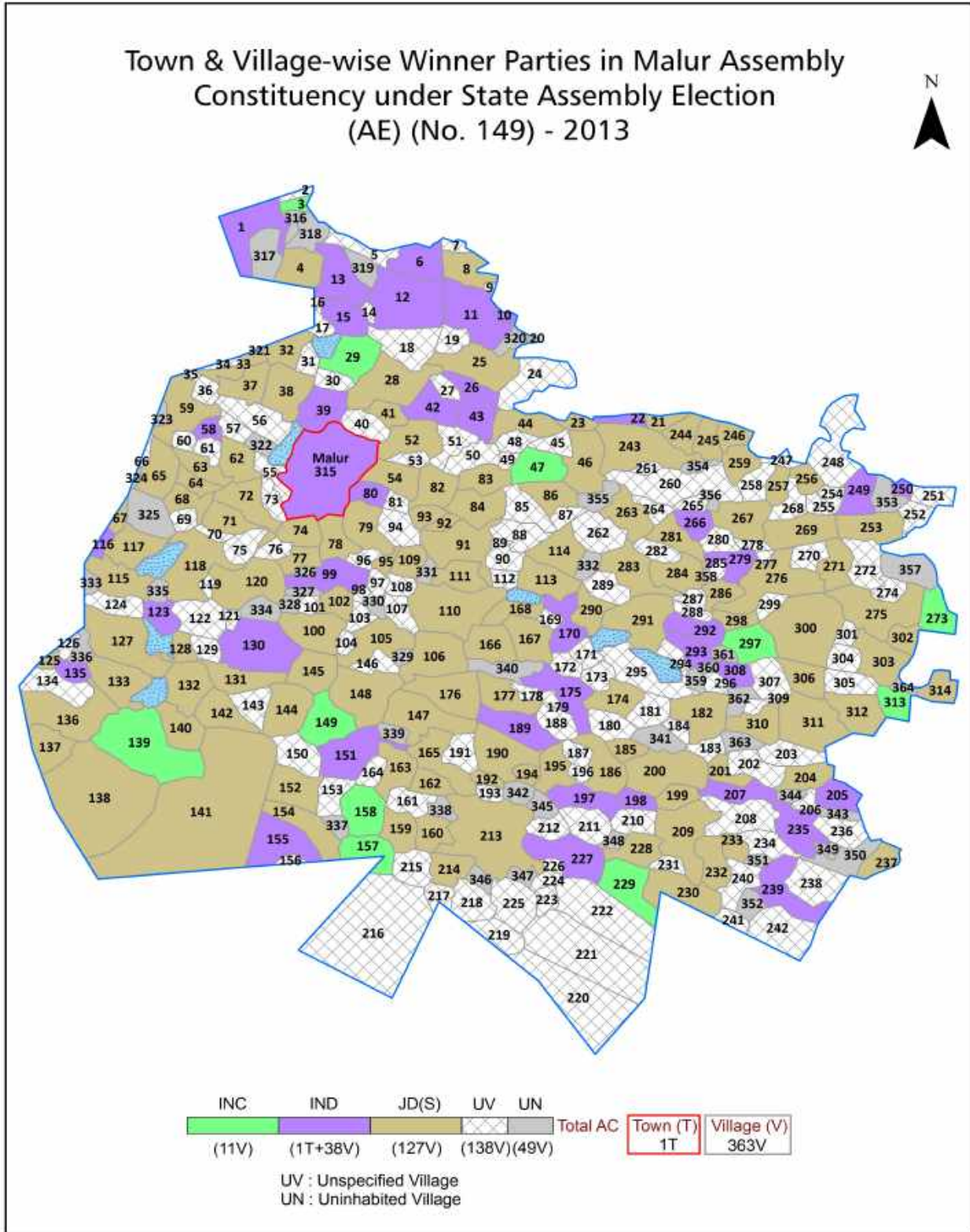
## **© Datanet India Pvt. Ltd.**

All rights reserved. No part of this book may be reproduced, stored in a retrieval system or transmitted in any form or by any means, mechanical photocopying, photographing, scanning, recording or otherwise without the prior written permission of the publisher. Please refer to Disclaimer at page no. 232 for the use of this publication.

Printed in India

No.	Particulars	Page No.
	<b>Introduction</b>	
1	Assembly Constituency - (Vidhan Sabha) at a Glance   Features of Assembly as per Delimitation Commission of India (2008)	1-2
	<b>Location and Political Maps</b>	
2	Location Map   Boundaries of Assembly Constituency - (Vidhan Sabha) in District   Boundaries of Assembly Constituency under Parliamentary Constituency - (Lok Sabha)   Town & Village-wise Winner Parties- 2024, 2023, 2019, 2018, 2014, 2013 and 2009	3-11
	<b>Administrative Setup (2011)</b>	
3	District   Sub-district   Towns   Villages   Inhabited Villages   Uninhabited Villages   Village Panchayat   Intermediate Panchayat	12-27
	<b>Demographics (2011)</b>	
4	Population   Households   Rural/Urban Population   Towns and Villages by Population Size   Sex Ratio (Total & 0-6 Years)   Religious Population   Social Population   Literacy Rate	28-29
	<b>Electoral Features</b>	
5	Important Dates of Last Elections Held   Electors by Gender   Service Electors   Voters   Voters Turnout   Polling Stations & Average Number of Electors per Polling Station   Electors by Age Group   Present Elected Representatives	30-35
	<b>Historical Summary Election Results</b>	
6	Vote Share of Major Parties   Winning Margin (Number & Percentage)   Polarity of Parties   Summary Result of Assembly Segment of Parliamentary Elections 2024, 2019, 2014, 2009, 2004 and 1999   Summary Result of Assembly Elections 2023, 2018, 2013, 2008, 2004, 1999, 1994, 1989, 1985, 1983, 1978, 1972, 1967, 1962 and 1957	36-59
	<b>Polling Station Level Election Results</b>	
7	Name and Number of Polling Station 2024, 2023, 2019, 2018, 2014, 2013 and 2009   Polling Station-wise Electors, Voters & Voters Turnout 2024, 2023, 2019, 2018, 2014, 2013 and 2009   Polling Station wise Elections Results 2024, 2023, 2019, 2018, 2014, 2013 and 2009	60-212
	<b>Share of Assembly Constituency</b>	
8	Share of Assembly Constituency - (Vidhan Sabha) in State, District and Parliamentary Constituency - (Lok Sabha)	213
	<b>Socio-Economic Amenities (2011)</b>	
9	Access to Administrative Units   Agricultural, Manufacturing and Industrial Commodities   Demographic Indicators   Education   Health & Manpower   Drinking Water Supply   Sanitation   Entertainment and Recreations Infrastructure   Power   Food Allocation Distribution and Marketing of Agriculture Commodities Infrastructure   Transport and Road Infrastructure   Communication   Banking and Financial Services   Land Use   Irrigation Source	215-229
10	<b>Abbreviation &amp; Sources</b>	230-231
11	<b>Disclaimer</b>	232

Location & Political Map



## Administrative Setup

### List of Village Panchayat & Intermediate Panchayat (Block) Name - 2011

Village Name	Village Panchayat Name	Intermediate Panchayat Name
A.Upparahalli	Rajenahalli	Malur
Abbenahalli	Abbenahalli	Malur
Adikarahatti	Rajenahalli	Malur
Agalakote	Kavala Giriyana Halli (Kg Halli)	Malur
Agara	Kondasetthalli	Malur
Agrahara	Shivarapatna	Malur
Ahanya	Dadinayakanadoddi	Malur
Ajjappanahalli	Dinnahalli	Malur
Alahalli	Hasandahalli	Malur
Alambadi	Chikkathirupathy	Malur
Alubavikothur	Chickakuntur	Malur
Anchemuskur	Chikkathirupathy	Malur
Anepura	Kondasetthalli	Malur
Angasetthalli	Araleri	Malur
Anikarahalli	Thrunasi	Malur
Animittnahalli	Nutuve	Malur
Appaiana Agrahara	Masthi	Malur
Araleri	Araleri	Malur
Arasanahalli	Hulimangala Hosakote (Hhosakote)	Malur
Arinagatta	Kudiyatur	Malur
Bagursonnahalli	Chikkathirupathy	Malur
Balanaikanadoddi	Hasandahalli	Malur
Baliganahalli	Baliganahalli	Malur
Balleri	Kavala Giriyana Halli (Kg Halli)	Malur
Banahalli	Banahalli	Malur
Bandahatti	Hasandahalli	Malur
Bandarlahalli	Banahalli	Malur
Bantahalli	Dadinayakanadoddi	Malur
Barugur	Hulimangala Hosakote (Hhosakote)	Malur

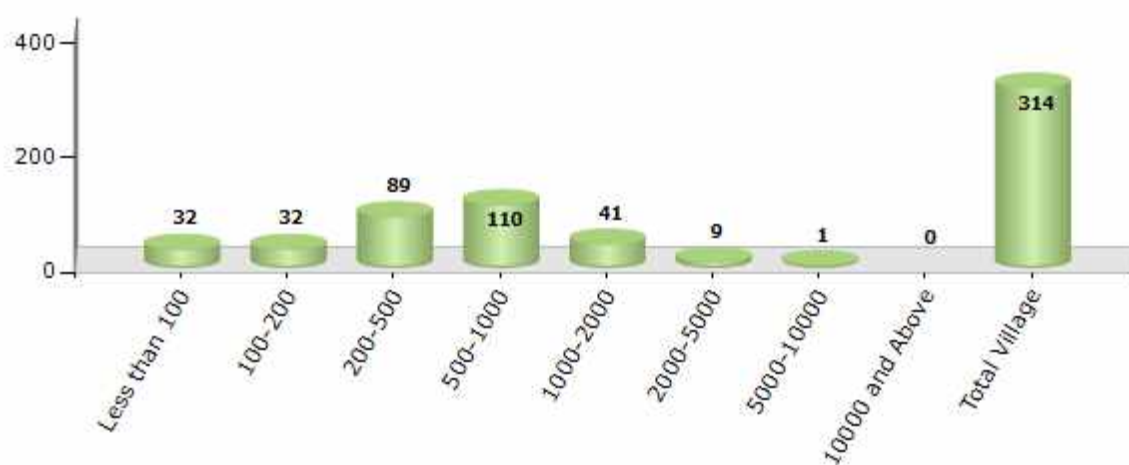
Contd....

## Demographic

### Number of Villages by Population Size - 2011

Less than 100	100-200	200-500	500-1000	1000-2000	2000-5000	5000-10000	10000 and Above	Total Village
32	32	89	110	41	9	1	0	314

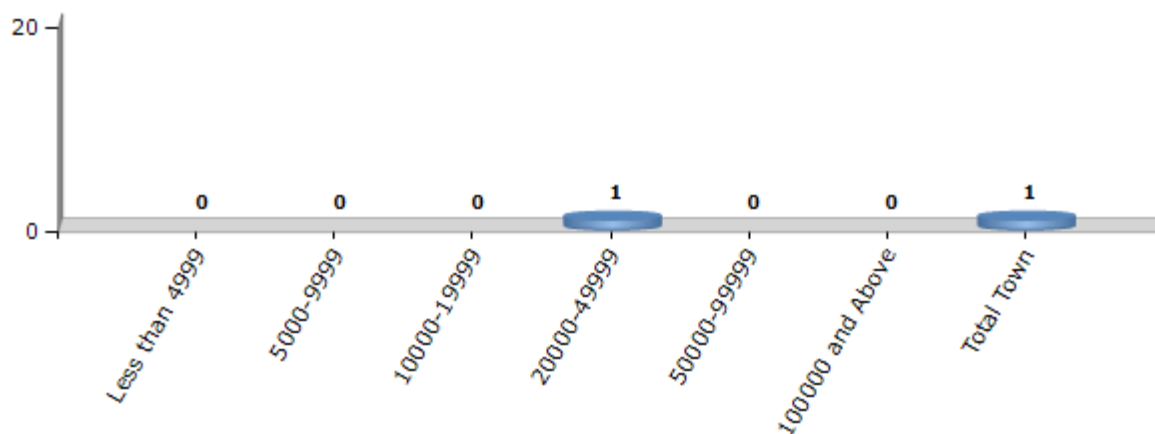
Number of Villages by Population Size - 2011



### Number of Towns by Population Size - 2011

Less than 4999	5000-9999	10000-19999	20000-49999	50000-99999	100000 and Above	Total Town
0	0	0	1	0	0	1

Number of Towns by Population Size - 2011

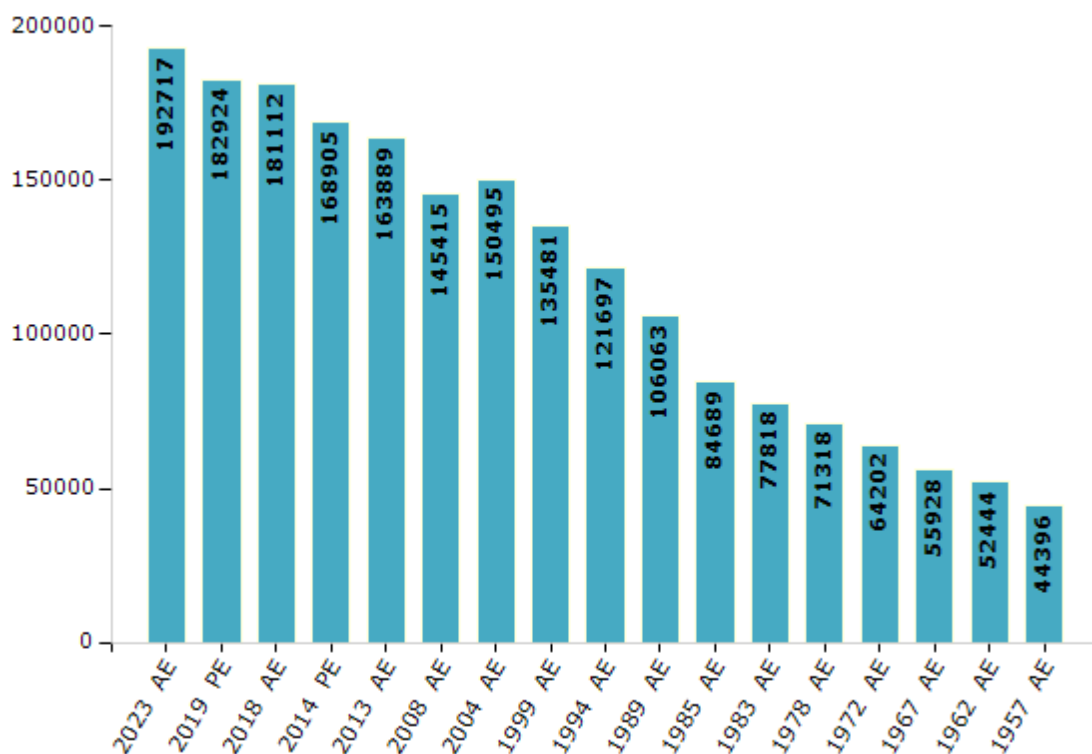


## Electoral Features

### Electors by Male & Female

Year	Male	Female	Others	Total	Year	Male	Female	Others	Total
2023 AE	95819	96891	7	192717	1999 AE	68693	66788	-	135481
2019 PE	92053	90866	5	182924	1994 AE	61603	60094	-	121697
2018 AE	91229	89878	5	181112	1989 AE	53422	52641	-	106063
2014 PE	85688	83210	7	168905	1985 AE	43217	41472	-	84689
2013 AE	83308	80575	6	163889	1983 AE	39596	38222	-	77818
2009 PE	-	-	-	-	1978 AE	39436	31882	-	71318
2008 AE	73937	71478	-	145415	1972 AE	32554	31648	-	64202
2004 PE	-	-	-	-	1967 AE	-	-	-	55928
2004 AE	75961	74534	-	150495	1962 AE	-	-	-	52444
1999 PE	-	-	-	-	1957 AE	-	-	-	44396

Number of Electors



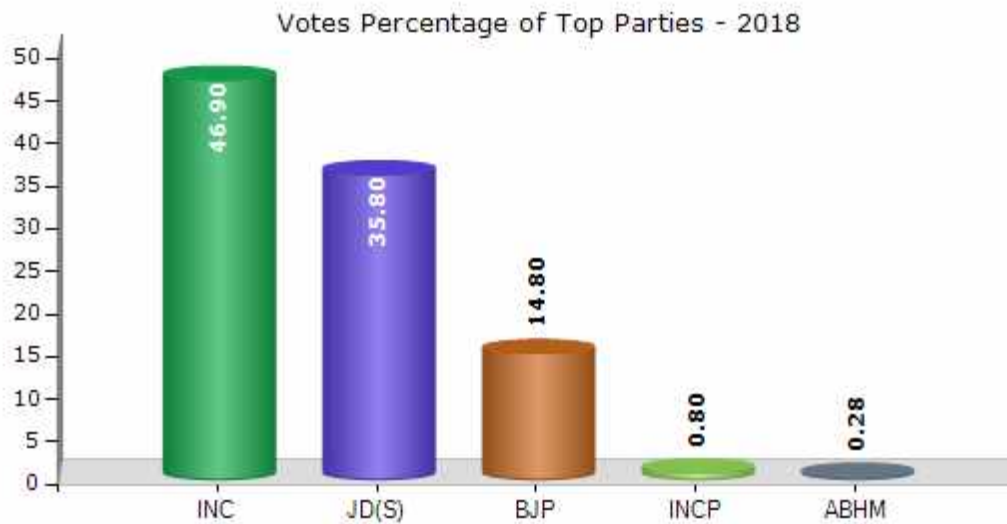
Note : AE : Assembly Election, PE : Assembly Segment of Parliamentary Election



## Historical Summary Election Results

### Summary Result of Assembly Election - 2018

Candidate Name	Party	Votes	Votes %
K.Y. Nanjegowda	INC	75677	46.9
K.S.Manjunath Gowda	JD(S)	57762	35.8
Es.En.Krisshnaiah Setty Malur	BJP	23889	14.8
K.Gopalappa	INCP	1291	0.8
Amaranatha.K	ABHM	454	0.28
B.M.Manjunatha	IND	439	0.27
Srinivasa.N	IND	232	0.14
Ravikumar (M.G.R)	APOI	232	0.14
Manjunatha	IND	229	0.14
N.Devanandababu	IND	207	0.13
H.M.Krishnaiah Shetty	IND	149	0.09
C. Thammappa	SP	105	0.07
	NOTA	696	0.43



## Polling Station Level Election Results

### Number and Name of Polling Stations (PS) (2023)

Number of Polling Stations	Name of Polling Stations	Number of Polling Stations	Name of Polling Stations
1	Room No. 1 Government Senior Primary School, Thornahalli	22	Government Urdu Senior Primary School, Chavvenahalli
2	Room No. 2 Government Senior Primary School, Thornahalli	23	Government Junior Primary School, Nambiganahalli
3	Room No. 1 Government Senior Primary School, Bairnahalli	24	Government High School, Anepura
4	Room No. 2 Government Senior Primary School, Bairnahalli	25	Government Junior Primary School, Hijuvanahalli
5	Government Senior Primary School, Mindahalli	26	Government Senior Primary School, Madapur
6	Government Junior Primary School, Jakkasandra	27	Government Junior Primary School, Kuntanahalli
7	Government Junior Primary School, Gerupura	28	Government Junior Primary School, Chinapaganahalli
8	Government Junior Primary School, Thambihalli	29	Govt Junior Primary School, Doddasabbenahalli
9	Government Senior Primary School, Bhavanahalli	30	Government High School, Doddashiwara
10	Government Junior Primary School, Jodipur	31	Government Junior Primary School, Vadaganahalli
11	Room No. 1 Government Senior Primary School Shivarapatnam	32	Government Junior Primary School, Chikkadatoor
12	Room No-2 Government Senior Primary School, Shivarapatnam	33	Government Junior Primary School, Irbanahalli
13	Government Senior Primary School, Muthukadahalli	34	Government Junior Primary School, Hedaginabele
14	Government Senior Primary School, Bellavi	35	Govt Senior Primary School Madiwala
15	Govt Senior Primary School Agrahara	36	Community Bhavan Chokkandahalli
16	Government Junior Primary School, Hosahalli Mazara	37	Government Junior Primary School, Harohalli
17	Room No. 1 Government Senior Primary School, Hungenhalli	38	Room No. 1 Government Senior Primary School, Dodkadatur
18	Room No. 2 Government Senior Primary School, Hungenhalli	39	Room No. 2 Government Senior Primary School, Dodkadatur
19	Government Senior Primary School Abenahalli	40	Government Senior Primary School, Nidramangala
20	Government Urdu Junior Primary School, Abbenahalli	41	Government Higher Primary School, Chambe (M)
21	Govt Senior Primary School, Maliappanahalli	42	Government Junior Primary School, Karangutte

Contd....

## Polling Station Level Election Results

### Polling Station-wise Votes Secured by Overall Top Five Parties in Malur Assembly in Assembly Election (AE) under Kolar Parliamentary Constituency in Karnataka (2023)

Number of Polling Station	Winner - K.Y. Nanjgowda (INC)	Runner-up - K.S. Manjunatha Gowda (BJP)	3rd - Hoodi Vijaya Kumar (IND)	4th - G.E. Ramegowda (JD(S))	5th - M.vijaya Kumar (IND)	NOTA	Other	Total Votes Secured
36	235	431	226	40	3	1	9	945
37	80	116	112	30	8	3	4	353
38	138	189	452	56	12	2	12	861
39	198	78	494	38	7	2	6	823
40	368	257	196	96	5	2	6	930
41	161	153	100	63	4	1	10	492
42	111	127	67	29	2	0	3	339
43	164	188	64	29	3	0	4	452
44	263	427	102	84	3	5	9	893
45	142	89	10	63	0	0	9	313
46	65	194	60	56	7	4	6	392
47	99	220	63	79	1	1	7	470
48	344	237	152	178	5	4	15	935
49	89	232	382	33	4	1	3	744
50	245	84	53	38	1	1	6	428
51	113	104	107	19	7	0	4	354
52	181	383	183	43	3	2	10	805
53	309	230	280	83	6	6	11	925
54	241	62	129	49	2	2	9	494
54A	342	123	236	58	3	6	6	774
55	87	222	268	37	5	2	10	631
56	148	202	360	38	6	3	7	764
57	220	151	199	34	1	1	2	608
58	273	134	340	78	6	4	16	851
59	151	151	414	33	2	5	10	766
60	239	276	212	38	4	2	12	783
61	72	141	279	10	3	2	7	514
62	139	64	163	25	7	3	6	407
62A	326	119	398	62	3	5	6	919
63	352	287	221	44	4	5	5	918
64	299	240	212	47	4	7	5	814
65	254	300	221	50	2	4	11	842
66	121	180	220	35	5	6	0	567
66A	135	191	260	65	5	4	6	666
67	87	173	516	30	13	3	11	833

Contd....

## Polling Station Level Election Results

### Winner, Runner-up and 3rd Party Position & Winning Margin According to Polling Stations in Malur Assembly in Assembly Election (AE) under Kolar Parliamentary Constituency in Karnataka (2023)

Polling Station Number	Winner Party	Winner Votes (%)	Runner-up Party	Runner-up Votes (%)	Winning Margin Votes (%)	Third Party	Third Party Votes (%)	Other Votes (%)
68	IND (HV)	323 (41.62)	INC	249 (32.09)	74 (9.53)	BJP	168 (21.65)	36 (4.64)
69	IND (HV)	409 (53.32)	BJP	185 (24.12)	224 (29.2)	INC	141 (18.38)	32 (4.17)
70	IND (HV)	440 (51.34)	BJP	247 (28.82)	193 (22.52)	INC	101 (11.79)	69 (8.05)
71	IND (HV)	383 (50.46)	BJP	194 (25.56)	189 (24.9)	JD(S)	93 (12.25)	89 (11.73)
72	IND (HV)	353 (51.53)	BJP	177 (25.84)	176 (25.69)	INC	87 (12.7)	68 (9.93)
73	IND (HV)	407 (43.72)	BJP	364 (39.1)	43 (4.62)	INC	96 (10.31)	64 (6.87)
74	INC	452 (50.17)	IND (HV)	218 (24.2)	234 (25.97)	BJP	141 (15.65)	90 (9.99)
75	IND (HV)	200 (39.29)	INC	171 (33.6)	29 (5.69)	BJP	100 (19.65)	38 (7.47)
76	BJP	418 (39.85)	IND (HV)	304 (28.98)	114 (10.87)	INC	226 (21.54)	101 (9.63)
77	BJP	407 (37.93)	IND (HV)	274 (25.54)	133 (12.39)	INC	210 (19.57)	182 (16.96)
78	BJP	220 (35.26)	IND (HV)	177 (28.37)	43 (6.89)	INC	164 (26.28)	63 (10.1)
79	IND (HV)	208 (43.24)	INC	145 (30.15)	63 (13.09)	BJP	103 (21.41)	25 (5.2)
80	IND (HV)	309 (46.96)	INC	197 (29.94)	112 (17.02)	BJP	98 (14.89)	54 (8.21)
81	IND (HV)	312 (36.71)	INC	288 (33.88)	24 (2.83)	BJP	165 (19.41)	85 (10)
82	IND (HV)	355 (38.88)	BJP	315 (34.5)	40 (4.38)	INC	161 (17.63)	82 (8.98)
83	IND (HV)	490 (67.96)	BJP	136 (18.86)	354 (49.1)	INC	66 (9.15)	29 (4.02)
84	IND (HV)	321 (41.31)	BJP	271 (34.88)	50 (6.43)	INC	140 (18.02)	45 (5.79)
85	BJP	234 (52.58)	INC	147 (33.03)	87 (19.55)	IND (HV)	39 (8.76)	25 (5.62)
86	INC	136 (36.27)	IND (HV)	115 (30.67)	21 (5.6)	BJP	100 (26.67)	24 (6.4)
87	BJP	335 (41.1)	INC	307 (37.67)	28 (3.43)	IND (HV)	148 (18.16)	25 (3.07)
88	IND (HV)	364 (45.22)	BJP	232 (28.82)	132 (16.4)	INC	128 (15.9)	81 (10.06)
89	BJP	245 (40.77)	INC	124 (20.63)	121 (20.14)	JD(S)	117 (19.47)	115 (19.13)
90	BJP	177 (49.58)	IND (HV)	93 (26.05)	84 (23.53)	INC	62 (17.37)	25 (7)
91	BJP	388 (34.67)	INC	367 (32.8)	21 (1.87)	IND (HV)	242 (21.63)	122 (10.9)
92	INC	637 (48.04)	BJP	281 (21.19)	356 (26.85)	IND (HV)	241 (18.17)	167 (12.59)
93	INC	189 (31.61)	BJP	171 (28.6)	18 (3.01)	IND (HV)	165 (27.59)	73 (12.21)
94	INC	285 (44.81)	BJP	157 (24.69)	128 (20.12)	IND (HV)	114 (17.92)	80 (12.58)
95	BJP	239 (36.05)	IND (HV)	171 (25.79)	68 (10.26)	INC	169 (25.49)	84 (12.67)
96	IND (HV)	132 (38.48)	INC	105 (30.61)	27 (7.87)	BJP	70 (20.41)	36 (10.5)
97	BJP	174 (38.58)	IND (HV)	98 (21.73)	76 (16.85)	INC	88 (19.51)	91 (20.18)
98	IND (HV)	297 (55.1)	BJP	111 (20.59)	186 (34.51)	INC	95 (17.63)	36 (6.68)
99	BJP	131 (34.93)	INC	94 (25.07)	37 (9.86)	IND (HV)	94 (25.07)	56 (14.93)
100	IND (HV)	370 (54.09)	BJP	186 (27.19)	184 (26.9)	INC	86 (12.57)	42 (6.14)
101	IND (HV)	404 (79.22)	INC	50 (9.8)	354 (69.42)	BJP	28 (5.49)	28 (5.49)
102	IND (HV)	158 (44.51)	INC	116 (32.68)	42 (11.83)	BJP	46 (12.96)	35 (9.86)

Contd....

## Socio-Economic Amenities - Rural

### Access to Education Facilities

Particulars	Number of Village (% of Population)				
	Available	Not Available	If Not Available (Distance of Nearest Facility)		
			A	B	C
Govt. Primary School	264 (96)	50 (4)	23 (2)	27 (2)	0 (0)
Private Primary School	16 (14)	298 (86)	0 (0)	0 (0)	0 (0)
Govt. Middle School	88 (53)	226 (47)	167 (32)	48 (13)	0 (0)
Private Middle School	9 (9)	305 (91)	10 (2)	0 (0)	0 (0)
Govt. Secondary School	20 (17)	294 (83)	134 (36)	84 (22)	28 (10)
Private Secondary School	4 (3)	310 (97)	35 (9)	9 (3)	1 (0)
Govt. Senior Secondary School	8 (9)	306 (91)	76 (23)	132 (37)	96 (30)
Private Senior Secondary School	3 (2)	311 (98)	0 (0)	0 (0)	1 (0)
Govt. Arts and Science Degree College	0 (0)	314 (100)	23 (7)	98 (29)	178 (60)
Private Arts and Science Degree College	1 (0)	313 (100)	1 (0)	2 (1)	11 (3)
Govt. Engineering College	0 (0)	314 (100)	1 (0)	2 (1)	205 (65)
Private Engineering College	0 (0)	314 (100)	2 (1)	8 (2)	96 (31)
Govt. Medicine College	0 (0)	314 (100)	0 (0)	0 (0)	0 (0)
Private Medicine College	0 (0)	314 (100)	73 (21)	20 (5)	221 (74)
Govt. Management Institute	0 (0)	314 (100)	0 (0)	7 (3)	276 (90)
Private Management Institute	4 (1)	310 (99)	0 (0)	0 (0)	0 (0)
Govt. Polytechnic	0 (0)	314 (100)	7 (1)	45 (12)	86 (27)
Private Polytechnic	1 (1)	313 (99)	17 (7)	54 (18)	104 (35)
Govt. Vocational Training School/ITI	0 (0)	314 (100)	11 (2)	35 (9)	89 (28)
Private Vocational Training School/ITI	4 (1)	310 (99)	14 (6)	64 (20)	97 (33)
Govt. Non Formal Training Centre	0 (0)	314 (100)	14 (3)	66 (18)	123 (39)
Private Non Formal Training Centre	2 (1)	312 (99)	10 (5)	34 (13)	65 (22)
Govt. School For Disabled	0 (0)	314 (100)	3 (0)	9 (2)	195 (60)
Private School For Disabled	0 (0)	314 (100)	8 (3)	13 (3)	86 (32)
Government Others	0 (0)	314 (100)	0 (0)	1 (0)	5 (2)
Private Others	0 (0)	314 (100)	0 (0)	0 (0)	2 (1)

Note : Distance A : Less than 5 km; B : Between 5-10 km; C : 10+ km.; Source : Data Analysis is based on 2011 Census.

## DISCLAIMER

The Terms of Use and Disclaimer of Datanet India Private Limited (hereinafter referred to as "Datanet") for use of this analysis report of **Malur Assembly Constituency (Malur Vidhan Sabha) :-**

1. **Assembly Factbook™** is a Registered Trade Mark owned by Datanet.
2. All the maps are sketched and graphical representation only and have not been drawn to the scale and also not to represent the actual geographical area or boundary of the unit.
3. The data for the aforesaid analysis is based on authentic sources and has been culled from the various publications of Census, CSO and NSSO for district and block level data, various central and state government departments, Central & State Elections Commissions and the concerned Returning Officers' releases, Electoral Rolls, Election results and allied publications, internal assessment, surveys, estimates and analysis. Therefore, certain adjustment of data at micro level may have been done to arrive closer to the macro data.
4. Data have been provided on an "As Is" and "As AVAILABLE" basis
5. The colours shown in the maps or diagram and charts of a particular party, alliance or AC are indicative and do not represent them.
6. This publication which includes maps, sheets, graphs and data would be the property under copyright of Datanet only. The user may use these for its internal study, analysis and research purposes. It's public display, re-selling or any commercial uses by the user are not allowed.
7. Datanet has taken due care and caution in compilation and processing of data and allied information, but does not guarantee the accuracy, adequacy or completeness of any information/analysis and will be not responsible for any errors or omissions or for the results obtained from the use of such information/analysis.
8. All the contents for the publication have been culled from various authentic sources and Datanet reasonably believes such sources to be reliable, but does not make any representations, express or implied as to the accuracy or fitness of use of such information. The information or contents of the information/analysis do not constitute advice and should not be relied upon in making (or refraining from making) any decision. Any reliance placed upon the information provided by Datanet is the sole responsibility and strictly at the user's risk.
9. In no event will Datanet be liable for any damages (including, without limitation, damages for loss of business projects, or loss of profits) arising in contract, tort or otherwise from the use of or inability to use any of its contents, or from any action taken (or refrained from being taken) as a result of using the analysis or any of its contents. Datanet its directors, owners, editors, officials, employees, distributor and agents or any associate will not be liable for any errors in the information contained or any consequences arising from the use of the contents of the provided information/analysis.
10. If any provision of these terms and conditions is held invalid or illegal or unenforceable for any reason by any court of competent jurisdiction, such provision shall be severed and the remainder of provisions of the terms and conditions shall continue in full force and effect as if the Term of Use had been executed with the invalid, illegal or unenforceable provision eliminated.
11. If there are any discrepancies in the information provided, please bring it to attention of Datanet for suitable rectification measures.

**Buy Online This Complete Book At**  
**Datanet India eBooks Store**

[www.indiastatpublications.com](http://www.indiastatpublications.com)

or go directly at

[http://www.indiastatpublications.com/  
Assembly\\_factbook/Karnataka/Kolar/ Malur](http://www.indiastatpublications.com/Assembly_factbook/Karnataka/Kolar/Malur)

 **indiastat**elections

ISBN - 978-93-5802-141-7



9 789358 021417