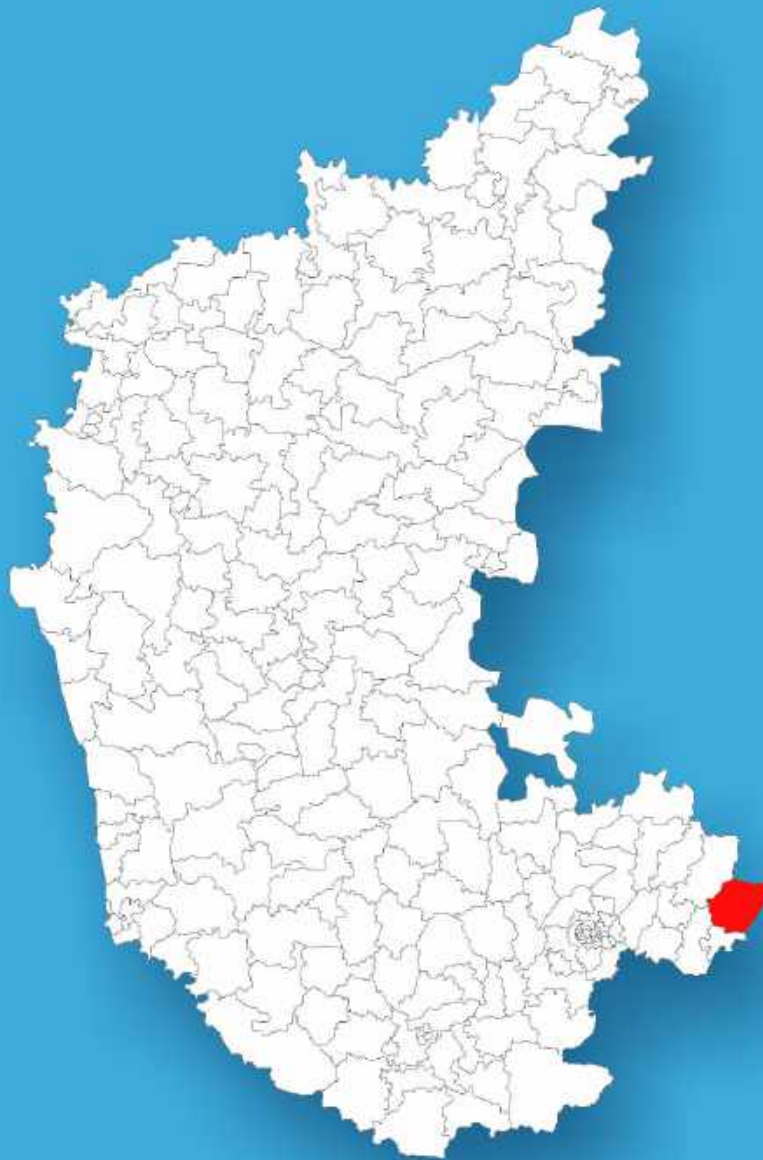




Karnataka

# Assembly Factbook™

Mulbagal Assembly Constituency



Key Electoral Data of Mulbagal  
Assembly Constituency (Vidhan Sabha)

Karnataka

# Assembly Factbook™

Mulbagal Assembly Constituency



Mulbagal Vidhan Sabha

## **Editor & Director**

Dr. R.K. Thukral

## **Research Editor**

Dr. Shafeeq Rahman

## **Compiled, Researched and Published by Datanet India Pvt. Ltd.**

D-100, 1st Floor,

Okhla Industrial Area, Phase-I,

New Delhi- 110020.

Ph.: 91-11- 43580781-84

Email : support@indiastatpublications.com

Website : <http://www.indiastatelections.com>

## **Online Book Store :**

[www.indiastatpublications.com](http://www.indiastatpublications.com)

**Report No. :** AFB/KA-145-0125

**ISBN :** 978-93-5802-156-1

**First Edition :** January, 2018

**Eighth Updated Edition :** January, 2025

**Price :** Rs.11500/-

US\$ 310

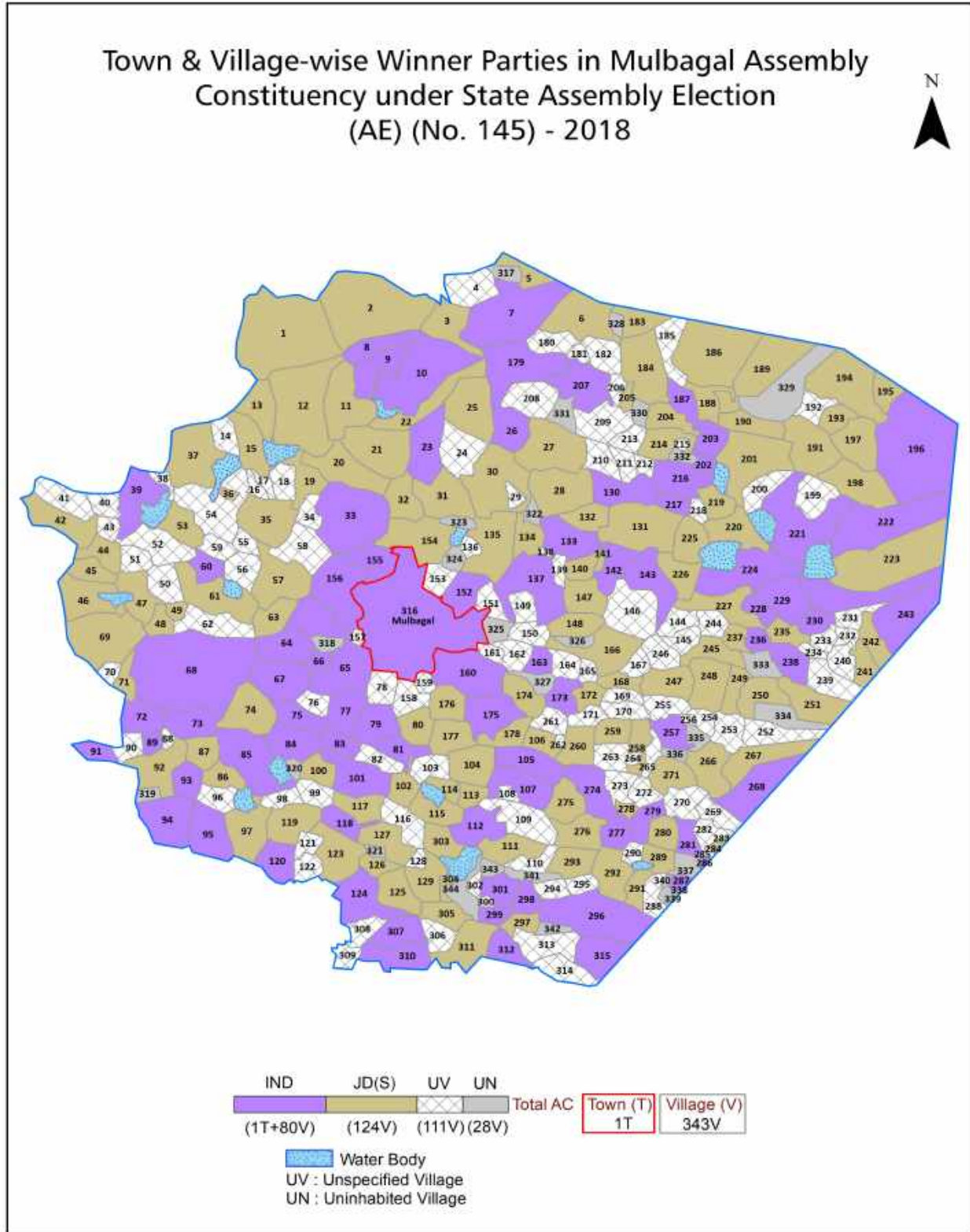
## **© Datanet India Pvt. Ltd.**

All rights reserved. No part of this book may be reproduced, stored in a retrieval system or transmitted in any form or by any means, mechanical photocopying, photographing, scanning, recording or otherwise without the prior written permission of the publisher. Please refer to Disclaimer at page no. 248 for the use of this publication.

Printed in India

No.	Particulars	Page No.
	<b>Introduction</b>	
1	Assembly Constituency - (Vidhan Sabha) at a Glance   Features of Assembly as per Delimitation Commission of India (2008)	1-2
	<b>Location and Political Maps</b>	
2	Location Map   Boundaries of Assembly Constituency - (Vidhan Sabha) in District   Boundaries of Assembly Constituency under Parliamentary Constituency - (Lok Sabha)   Town & Village-wise Winner Parties- 2024, 2023, 2019, 2018, 2014, 2013 and 2009	3-11
	<b>Administrative Setup (2011)</b>	
3	District   Sub-district   Towns   Villages   Inhabited Villages   Uninhabited Villages   Village Panchayat   Intermediate Panchayat	12-27
	<b>Demographics (2011)</b>	
4	Population   Households   Rural/Urban Population   Towns and Villages by Population Size   Sex Ratio (Total & 0-6 Years)   Religious Population   Social Population   Literacy Rate	28-29
	<b>Electoral Features</b>	
5	Important Dates of Last Elections Held   Electors by Gender   Service Electors   Voters   Voters Turnout   Polling Stations & Average Number of Electors per Polling Station   Electors by Age Group   Present Elected Representatives	30-35
	<b>Historical Summary Election Results</b>	
6	Vote Share of Major Parties   Winning Margin (Number & Percentage)   Polarity of Parties   Summary Result of Assembly Segment of Parliamentary Elections 2024, 2019, 2014, 2009, 2004 and 1999   Summary Result of Assembly Elections 2023, 2018, 2013, 2008, 2004, 1999, 1994, 1989, 1985, 1983, 1978, 1972, 1967, 1962 and 1957	36-60
	<b>Polling Station Level Election Results</b>	
7	Name and Number of Polling Station 2024, 2023, 2019, 2018, 2014, 2013 and 2009   Polling Station-wise Electors, Voters & Voters Turnout 2024, 2023, 2019, 2018, 2014, 2013 and 2009   Polling Station wise Elections Results 2024, 2023, 2019, 2018, 2014, 2013 and 2009	61-228
	<b>Share of Assembly Constituency</b>	
8	Share of Assembly Constituency - (Vidhan Sabha) in State, District and Parliamentary Constituency - (Lok Sabha)	229
	<b>Socio-Economic Amenities (2011)</b>	
9	Access to Administrative Units   Agricultural, Manufacturing and Industrial Commodities   Demographic Indicators   Education   Health & Manpower   Drinking Water Supply   Sanitation   Entertainment and Recreations Infrastructure   Power   Food Allocation Distribution and Marketing of Agriculture Commodities Infrastructure   Transport and Road Infrastructure   Communication   Banking and Financial Services   Land Use   Irrigation Source	231-245
10	<b>Abbreviation &amp; Sources</b>	246-247
11	<b>Disclaimer</b>	248

Location & Political Map



## Administrative Setup

### List of Village Panchayat & Intermediate Panchayat (Block) Name - 2011

Village Name	Village Panchayat Name	Intermediate Panchayat Name
Kuruba Chadumanahalli	Balla	Mulbagal
Kurubarahalli	Hanamanahalli	Mulbagal
Kurubarahalli	Angondahalli	Mulbagal
Kurudamale	Kurudamale	Mulbagal
Kuthandahalli	Mudiyanur	Mulbagal
Lakkadoddi	Byrakur	Mulbagal
Lakkisettyhalli	Pichaguntalahalli	Mulbagal
Lingapura	Kurudamale	Mulbagal
M.Byapalli	Byrakur	Mulbagal
M.Chamakalahalli	Mustur	Mulbagal
M.Gollahalli	Hebbani	Mulbagal
Madaghatta	Kurudamale	Mulbagal
Abbihalli	Dhoolappalli	Mulbagal
Achampalli	Mothakapalli	Mulbagal
Agara	Agara	Mulbagal
Agara	Tayalur	Mulbagal
Madderi	Mothakapalli	Mulbagal
Madivala	Mothakapalli	Mulbagal
Alaganahalli	Uttanur	Mulbagal
Alangur	Alangur	Mulbagal
Majara Agrahara	Hanamanahalli	Mulbagal
Majara Attikunte	Emmenatha	Mulbagal
Allalasandra	Alangur	Mulbagal
Amblikal	Amblikal	Mulbagal
Mallakachanahalli	Balla	Mulbagal
Mallanayakanahalli	Mallanayakanahalli	Mulbagal
Ananthapur	Hanamanahalli	Mulbagal
Anehalli	Kappalamadugu	Mulbagal
Mallekuppa	Mudigere	Mulbagal

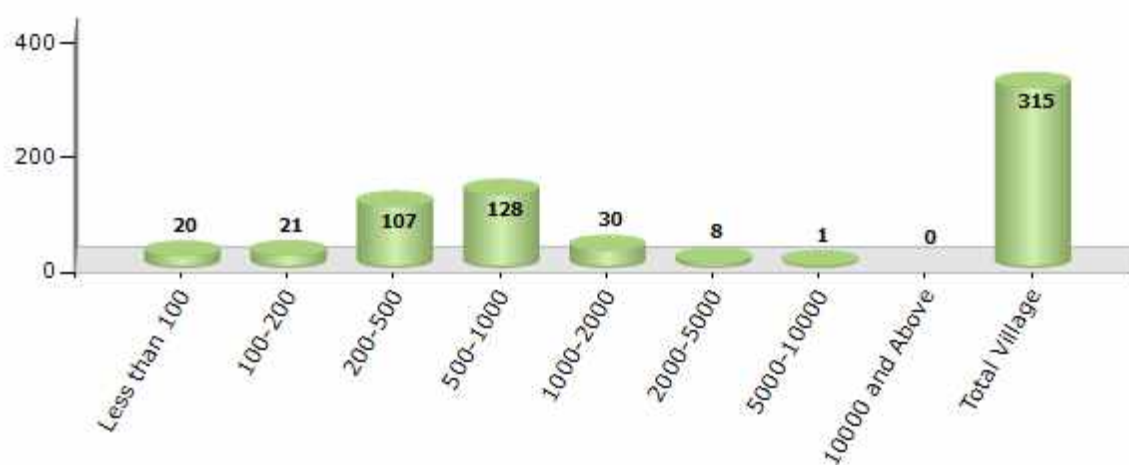
Contd....

## Demographic

### Number of Villages by Population Size - 2011

Less than 100	100-200	200-500	500-1000	1000-2000	2000-5000	5000-10000	10000 and Above	Total Village
20	21	107	128	30	8	1	0	315

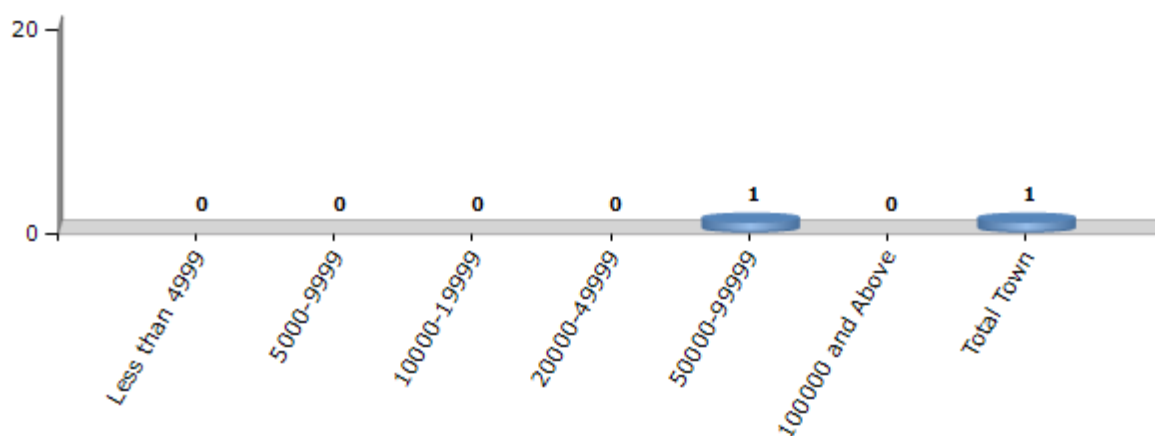
Number of Villages by Population Size - 2011



### Number of Towns by Population Size - 2011

Less than 4999	5000-9999	10000-19999	20000-49999	50000-99999	100000 and Above	Total Town
0	0	0	0	1	0	1

Number of Towns by Population Size - 2011

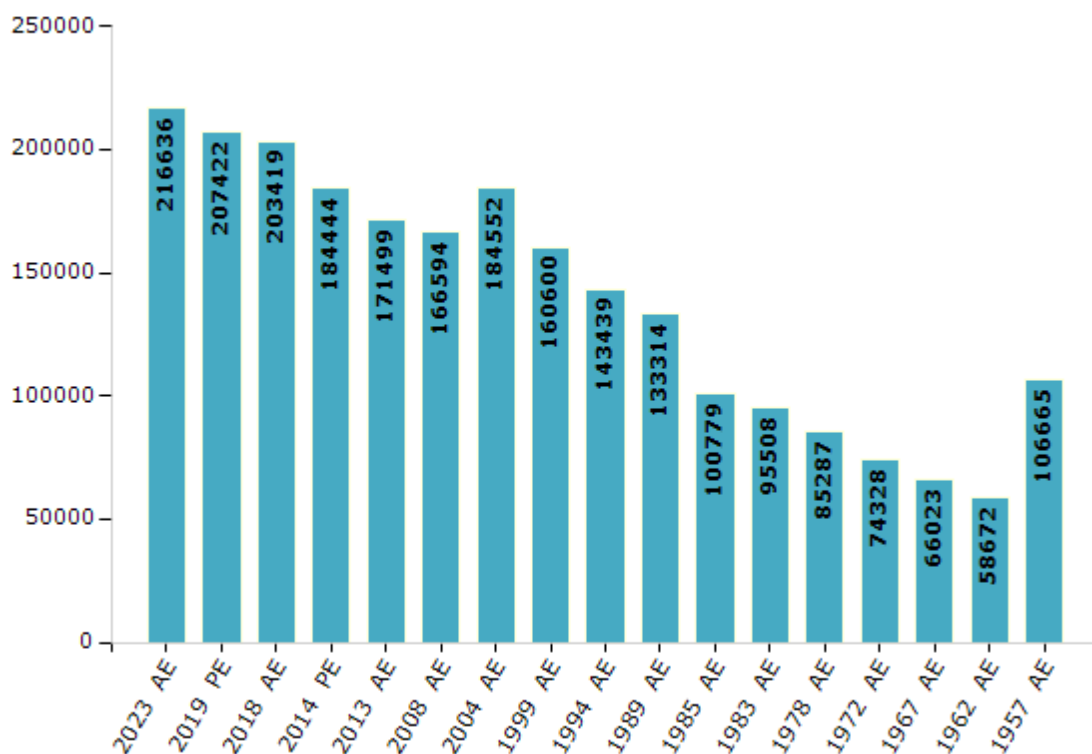


## Electoral Features

### Electors by Male & Female

Year	Male	Female	Others	Total	Year	Male	Female	Others	Total
2023 AE	107607	109018	11	216636	1999 AE	80412	80188	-	160600
2019 PE	104046	103373	3	207422	1994 AE	73228	70211	-	143439
2018 AE	102295	101120	4	203419	1989 AE	67819	65495	-	133314
2014 PE	93833	90604	7	184444	1985 AE	50540	50239	-	100779
2013 AE	88129	83365	5	171499	1983 AE	47795	47713	-	95508
2009 PE	-	-	-	-	1978 AE	42423	42864	-	85287
2008 AE	84192	82402	-	166594	1972 AE	37368	36960	-	74328
2004 PE	-	-	-	-	1967 AE	-	-	-	66023
2004 AE	97690	86862	-	184552	1962 AE	-	-	-	58672
1999 PE	-	-	-	-	1957 AE	-	-	-	106665

Number of Electors



Note : AE : Assembly Election, PE : Assembly Segment of Parliamentary Election



## Historical Summary Election Results

### Summary Result of Assembly Election - 2018

Candidate Name	Party	Votes	Votes %
H.Nagesh	IND	74213	45.12
Samruddhi Manjunath	JD(S)	67498	41.03
Amaresh	BJP	8411	5.11
V.Marappa	IND	1009	0.61
K.Nagaraju	IND	1001	0.61
P.Nataraja	IND	889	0.54
T.M.Narayanaswamy	IND	757	0.46
M.K.Chandrakala	AIMEP	695	0.42
N.Manjunatha	IND	667	0.41
G.C.Ramappa	IND	585	0.36
Byrappa	IND	556	0.34
M.Narayanappa	IND	554	0.34
K.H.Venkatarama	IND	516	0.31
Venkataramappa	IND	502	0.31
M.Aravinda	IND	496	0.3
Keeluholali Sathish	IND	484	0.29
T.R.Shekar	IND	384	0.23
V.Ravikumar	ASP	378	0.23
T.V.Balakrishna	IND	367	0.22
D.Venkataramappa	IND	306	0.19
T.R.Manjunatha	IND	304	0.18
Venkataramappa.G	IND	303	0.18
V.Adinarayana	IND	295	0.18
M.Amaranatha	IND	291	0.18
A.Rajesh	IND	287	0.17
V.Srinivasa	IND	237	0.14
G.Srinivas(Mechanic)	IND	223	0.14
S.Manjunatha	IND	203	0.12
P.Ramachandrappa	IND	197	0.12
K.V.Rajendra	IND	188	0.11
V.Chandrappa	IND	186	0.11
C.V.Gopal	IND	129	0.08

Contd....

## Polling Station Level Election Results

### Number and Name of Polling Stations (PS) (2023)

Number of Polling Stations	Name of Polling Stations	Number of Polling Stations	Name of Polling Stations
1	Government Senior Primary School East, Agra-1	22	Government Junior Primary School, Cheekuru Gundlahalli
2	Government Senior Primary School West Side, Agra-2	23	Government Senior Primary School, Rajendrahalli
3	Govt Senior Primary School, S. Bisanahalli	24	Room No-2 Government Senior Primary School, North Side, Gudipally-1
4	Government Urdu Junior Primary School Kondenahalli	25	Government Junior Primary School, Room No.1, South Side, Gudipally-2
5	Government Junior Primary School, Murukunakunte	26	Government Junior Primary School, Mazara Valageranahalli
6	St. Anne'S Senior Primary School, Gookunte	27	Government Junior Primary School, Kallarasanahalli
7	Government Senior Primary School, V.Hosahalli	28	Government Senior Primary School, H. Gollahalli
8	Government Junior Primary School, Nachahalli	29	Government Junior Primary School, Vammasandra
9	Government Higher Primary School, Honnikere	30	Govt Senior Primary School, Mandikal
10	Government Senior Primary School, Badarahalli	31	Government Junior Primary School, Harapanayakanahalli
11	Government Junior Primary School, Doddathihalli	32	Government Higher Primary School, Koladevi
12	Government Higher Primary School, Kirumani	33	Government Junior Primary School, Nichchankunte
13	Government Junior Primary School, S. Anantapur	34	Government Junior Primary School, Kunibande
14	Government Senior Primary School, Hebbani	35	Govt Junior Primary School
15	Government Junior Primary School, H. Baiyyapally	36	Government Junior Primary School, Tathighattanadampally
16	Government Senior Primary School, M.Gollahalli	37	Government Junior Primary School, Budideru
17	Government Junior Primary School, H. Kodihalli	38	Govt Senior High School, Chikur
18	Govt Senior Primary School, Punyahalli	39	Government Senior Primary School, Kadenahalli
19	Government Junior Primary School, Bangawadi	40	Government Senior Primary School, Sunnapakunte
20	Government Junior Primary School, Naganahalli	41	Govt Senior Primary School, Nagawara
21	Government Junior Primary School, Cheekuru Hosahalli	42	Government Senior Primary School, Peddur

Contd....

## Polling Station Level Election Results

### Polling Station-wise Votes Secured by Overall Top Five Parties in Mulbagal Assembly in Assembly Election (AE) under Kolar Parliamentary Constituency in Karnataka (2023)

Number of Polling Station	Winner - Samruddhi V. Manjunath (JD(S))	Runner-up - V. Adinarayana (INC)	3rd - K.Sunder Raj [Sheegehalli Sunder] (BJP)	4th - Dr Sangasandra Vijayakumar (AAP)	5th - R. Sridhar (IND)	NOTA	Other	Total Votes Secured
36	237	157	5	14	1	1	0	415
37	218	183	4	1	2	1	1	410
38	441	263	29	6	1	1	4	745
39	621	300	16	24	7	1	7	976
40	365	259	17	6	2	4	5	658
41	394	358	78	13	3	4	4	854
42	304	238	32	5	1	3	0	583
43	192	222	8	4	1	1	2	430
44	521	351	27	14	4	7	6	930
45	228	185	25	10	3	4	5	460
46	403	273	8	17	1	5	1	708
47	238	159	15	7	0	1	0	420
48	284	243	49	9	1	11	1	598
49	310	178	12	5	2	1	3	511
50	434	385	38	6	1	9	1	874
51	384	230	15	3	0	0	2	634
52	484	403	10	5	0	4	1	907
53	573	245	15	24	5	10	3	875
54	277	244	7	15	3	0	0	546
55	383	217	7	14	1	3	4	629
56	321	98	16	5	1	3	0	444
57	402	338	16	5	0	0	0	761
58	332	198	61	8	0	2	2	603
59	187	152	5	2	0	0	4	350
60	479	347	58	16	4	4	6	914
61	500	349	44	9	2	4	1	909
62	190	220	2	3	0	0	0	415
63	526	192	69	22	4	4	10	827
64	486	278	39	15	0	5	4	827
65	62	214	5	1	0	2	1	285
66	203	141	8	4	0	0	4	360
67	511	137	21	9	0	0	2	680
68	240	348	8	19	2	4	0	621
69	277	118	12	6	0	4	0	417
70	227	294	19	9	4	3	4	560

Contd....

## Polling Station Level Election Results

### Winner, Runner-up and 3rd Party Position & Winning Margin According to Polling Stations in Mulbagal Assembly in Assembly Election (AE) under Kolar Parliamentary Constituency in Karnataka (2023)

Polling Station Number	Winner Party	Winner Votes (%)	Runner-up Party	Runner-up Votes (%)	Winning Margin Votes (%)	Third Party	Third Party Votes (%)	Other Votes (%)
71	JD(S)	329 (48.17)	INC	247 (36.16)	82 (12.01)	BJP	87 (12.74)	20 (2.93)
72	JD(S)	458 (66.76)	INC	134 (19.53)	324 (47.23)	BJP	79 (11.52)	15 (2.19)
73	INC	297 (70.38)	JD(S)	107 (25.36)	190 (45.02)	BJP	13 (3.08)	5 (1.18)
74	JD(S)	221 (49.77)	INC	187 (42.12)	34 (7.65)	AAP	13 (2.93)	23 (5.18)
75	JD(S)	379 (50.47)	INC	208 (27.7)	171 (22.77)	BJP	144 (19.17)	20 (2.66)
76	JD(S)	582 (56.29)	INC	355 (34.33)	227 (21.96)	BJP	57 (5.51)	40 (3.87)
77	JD(S)	473 (52.21)	INC	373 (41.17)	100 (11.04)	BJP	33 (3.64)	27 (2.98)
78	JD(S)	172 (43.43)	BJP	135 (34.09)	37 (9.34)	INC	66 (16.67)	23 (5.81)
79	JD(S)	360 (49.25)	INC	344 (47.06)	16 (2.19)	AAP	20 (2.74)	7 (0.96)
80	INC	661 (73.94)	JD(S)	215 (24.05)	446 (49.89)	AAP	8 (0.89)	10 (1.12)
81	JD(S)	213 (64.55)	INC	85 (25.76)	128 (38.79)	BJP	22 (6.67)	10 (3.03)
82	JD(S)	404 (76.37)	INC	93 (17.58)	311 (58.79)	AAP	13 (2.46)	19 (3.59)
83	JD(S)	227 (61.02)	INC	116 (31.18)	111 (29.84)	BJP	21 (5.65)	8 (2.15)
84	JD(S)	485 (56.33)	INC	268 (31.13)	217 (25.2)	BJP	72 (8.36)	36 (4.18)
85	JD(S)	372 (71.68)	INC	104 (20.04)	268 (51.64)	BJP	31 (5.97)	12 (2.31)
86	JD(S)	386 (60.98)	INC	233 (36.81)	153 (24.17)	AAP	10 (1.58)	4 (0.63)
87	JD(S)	498 (64.68)	INC	245 (31.82)	253 (32.86)	BJP	10 (1.3)	17 (2.21)
88	JD(S)	299 (78.27)	INC	60 (15.71)	239 (62.56)	BJP	14 (3.66)	9 (2.36)
89	JD(S)	344 (68.8)	INC	142 (28.4)	202 (40.4)	BJP	7 (1.4)	7 (1.4)
90	INC	415 (49.35)	JD(S)	361 (42.93)	54 (6.42)	AAP	23 (2.73)	42 (4.99)
91	JD(S)	256 (66.32)	INC	115 (29.79)	141 (36.53)	AAP	9 (2.33)	6 (1.55)
92	JD(S)	426 (48.24)	INC	389 (44.05)	37 (4.19)	BJP	28 (3.17)	40 (4.53)
93	JD(S)	553 (66.39)	INC	204 (24.49)	349 (41.9)	BJP	39 (4.68)	37 (4.44)
94	JD(S)	388 (52.36)	INC	295 (39.81)	93 (12.55)	BJP	48 (6.48)	10 (1.35)
95	JD(S)	267 (47.51)	INC	246 (43.77)	21 (3.74)	BJP	25 (4.45)	24 (4.27)
96	JD(S)	467 (61.61)	INC	244 (32.19)	223 (29.42)	BJP	33 (4.35)	14 (1.85)
97	JD(S)	572 (56.97)	INC	342 (34.06)	230 (22.91)	BJP	35 (3.49)	55 (5.48)
98	JD(S)	473 (56.24)	INC	302 (35.91)	171 (20.33)	BJP	31 (3.69)	35 (4.16)
99	JD(S)	248 (53.8)	INC	196 (42.52)	52 (11.28)	AAP	8 (1.74)	9 (1.95)
100	JD(S)	287 (52.28)	INC	204 (37.16)	83 (15.12)	BJP	46 (8.38)	12 (2.19)
101	INC	305 (53.98)	JD(S)	219 (38.76)	86 (15.22)	BJP	28 (4.96)	13 (2.3)
102	JD(S)	354 (65.43)	INC	154 (28.47)	200 (36.96)	BJP	16 (2.96)	17 (3.14)
103	JD(S)	411 (51.76)	INC	351 (44.21)	60 (7.55)	BJP	15 (1.89)	17 (2.14)
104	JD(S)	438 (53.16)	INC	355 (43.08)	83 (10.08)	BJP	13 (1.58)	18 (2.18)
105	JD(S)	593 (59)	INC	216 (21.49)	377 (37.51)	BJP	135 (13.43)	61 (6.07)

Contd....

## Socio-Economic Amenities - Rural

### Access to Education Facilities

Particulars	Number of Village (% of Population)				
	Available	Not Available	If Not Available (Distance of Nearest Facility)		
			A	B	C
Govt. Primary School	279 (97)	36 (3)	14 (1)	22 (2)	0 (0)
Private Primary School	20 (13)	295 (87)	0 (0)	0 (0)	0 (0)
Govt. Middle School	97 (53)	218 (47)	172 (37)	37 (8)	0 (0)
Private Middle School	9 (8)	306 (92)	6 (1)	0 (0)	0 (0)
Govt. Secondary School	25 (19)	290 (81)	183 (47)	73 (22)	17 (5)
Private Secondary School	10 (10)	305 (90)	8 (3)	0 (0)	3 (1)
Govt. Senior Secondary School	10 (11)	305 (89)	104 (30)	112 (33)	88 (25)
Private Senior Secondary School	3 (2)	312 (98)	0 (0)	0 (0)	0 (0)
Govt. Arts and Science Degree College	0 (0)	315 (100)	21 (6)	81 (23)	211 (68)
Private Arts and Science Degree College	0 (0)	315 (100)	0 (0)	1 (0)	1 (2)
Govt. Engineering College	0 (0)	315 (100)	0 (0)	0 (0)	0 (0)
Private Engineering College	0 (0)	315 (100)	4 (2)	6 (2)	305 (96)
Govt. Medicine College	0 (0)	315 (100)	0 (0)	0 (0)	0 (0)
Private Medicine College	0 (0)	315 (100)	45 (15)	29 (8)	241 (77)
Govt. Management Institute	0 (0)	315 (100)	0 (0)	0 (0)	294 (93)
Private Management Institute	1 (0)	314 (100)	0 (0)	0 (0)	0 (0)
Govt. Polytechnic	1 (0)	314 (100)	12 (4)	60 (18)	196 (64)
Private Polytechnic	1 (0)	314 (100)	3 (1)	17 (4)	25 (8)
Govt. Vocational Training School/ITI	2 (1)	313 (99)	19 (6)	70 (21)	187 (60)
Private Vocational Training School/ITI	0 (0)	315 (100)	4 (1)	8 (2)	25 (9)
Govt. Non Formal Training Centre	3 (2)	312 (98)	13 (4)	59 (17)	173 (56)
Private Non Formal Training Centre	0 (0)	315 (100)	3 (1)	17 (5)	47 (15)
Govt. School For Disabled	0 (0)	315 (100)	10 (3)	36 (11)	209 (65)
Private School For Disabled	0 (0)	315 (100)	1 (0)	2 (0)	57 (20)
Government Others	0 (0)	315 (100)	5 (2)	13 (4)	21 (8)
Private Others	0 (0)	315 (100)	0 (0)	1 (1)	13 (6)

Note : Distance A : Less than 5 km; B : Between 5-10 km; C : 10+ km.; Source : Data Analysis is based on 2011 Census.

## DISCLAIMER

The Terms of Use and Disclaimer of Datanet India Private Limited (hereinafter referred to as "Datanet") for use of this analysis report of **Mulbagal Assembly Constituency (Mulbagal Vidhan Sabha) :-**

1. **Assembly Factbook™** is a Registered Trade Mark owned by Datanet.
2. All the maps are sketched and graphical representation only and have not been drawn to the scale and also not to represent the actual geographical area or boundary of the unit.
3. The data for the aforesaid analysis is based on authentic sources and has been culled from the various publications of Census, CSO and NSSO for district and block level data, various central and state government departments, Central & State Elections Commissions and the concerned Returning Officers' releases, Electoral Rolls, Election results and allied publications, internal assessment, surveys, estimates and analysis. Therefore, certain adjustment of data at micro level may have been done to arrive closer to the macro data.
4. Data have been provided on an "As Is" and "As AVAILABLE" basis
5. The colours shown in the maps or diagram and charts of a particular party, alliance or AC are indicative and do not represent them.
6. This publication which includes maps, sheets, graphs and data would be the property under copyright of Datanet only. The user may use these for its internal study, analysis and research purposes. It's public display, re-selling or any commercial uses by the user are not allowed.
7. Datanet has taken due care and caution in compilation and processing of data and allied information, but does not guarantee the accuracy, adequacy or completeness of any information/analysis and will be not responsible for any errors or omissions or for the results obtained from the use of such information/analysis.
8. All the contents for the publication have been culled from various authentic sources and Datanet reasonably believes such sources to be reliable, but does not make any representations, express or implied as to the accuracy or fitness of use of such information. The information or contents of the information/analysis do not constitute advice and should not be relied upon in making (or refraining from making) any decision. Any reliance placed upon the information provided by Datanet is the sole responsibility and strictly at the user's risk.
9. In no event will Datanet be liable for any damages (including, without limitation, damages for loss of business projects, or loss of profits) arising in contract, tort or otherwise from the use of or inability to use any of its contents, or from any action taken (or refrained from being taken) as a result of using the analysis or any of its contents. Datanet its directors, owners, editors, officials, employees, distributor and agents or any associate will not be liable for any errors in the information contained or any consequences arising from the use of the contents of the provided information/analysis.
10. If any provision of these terms and conditions is held invalid or illegal or unenforceable for any reason by any court of competent jurisdiction, such provision shall be severed and the remainder of provisions of the terms and conditions shall continue in full force and effect as if the Term of Use had been executed with the invalid, illegal or unenforceable provision eliminated.
11. If there are any discrepancies in the information provided, please bring it to attention of Datanet for suitable rectification measures.

**Buy Online This Complete Book At  
Datanet India eBooks Store**

[www.indiastatpublications.com](http://www.indiastatpublications.com)

or go directly at

[http://www.indiastatpublications.com/  
Assembly\\_factbook/Karnataka/Kolar/ Mulbagal](http://www.indiastatpublications.com/Assembly_factbook/Karnataka/Kolar/Mulbagal)

 **indiastat**elections

ISBN : 978-93-5802-156-1



9 789358 021561