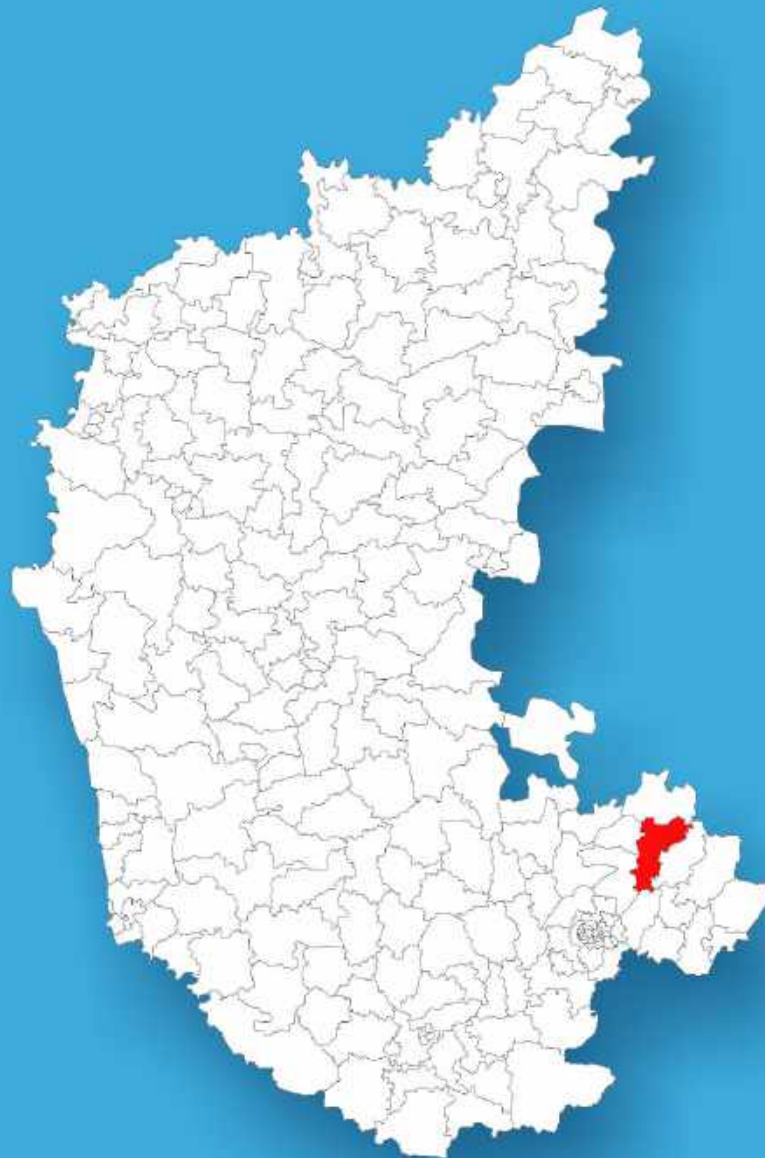




Karnataka

# Assembly Factbook™

Sidlaghatta Assembly Constituency



Key Electoral Data of Sidlaghatta  
Assembly Constituency (Vidhan Sabha)

Karnataka

# Assembly Factbook™

Sidlaghatta Assembly Constituency



Sidlaghatta Vidhan Sabha

## **Editor & Director**

Dr. R.K. Thukral

## **Research Editor**

Dr. Shafeeq Rahman

## **Compiled, Researched and Published by Datanet India Pvt. Ltd.**

D-100, 1st Floor,

Okhla Industrial Area, Phase-I,

New Delhi- 110020.

Ph.: 91-11- 43580781-84

Email : support@indiastatpublications.com

Website : <http://www.indiastatelections.com>

## **Online Book Store :**

[www.indiastatpublications.com](http://www.indiastatpublications.com)

**Report No. :** AFB/KA-142-0125

**ISBN :** 978-93-5802-146-2

**First Edition :** January, 2018

**Eighth Updated Edition :** January, 2025

**Price :** Rs.11500/-

US\$ 310

## **© Datanet India Pvt. Ltd.**

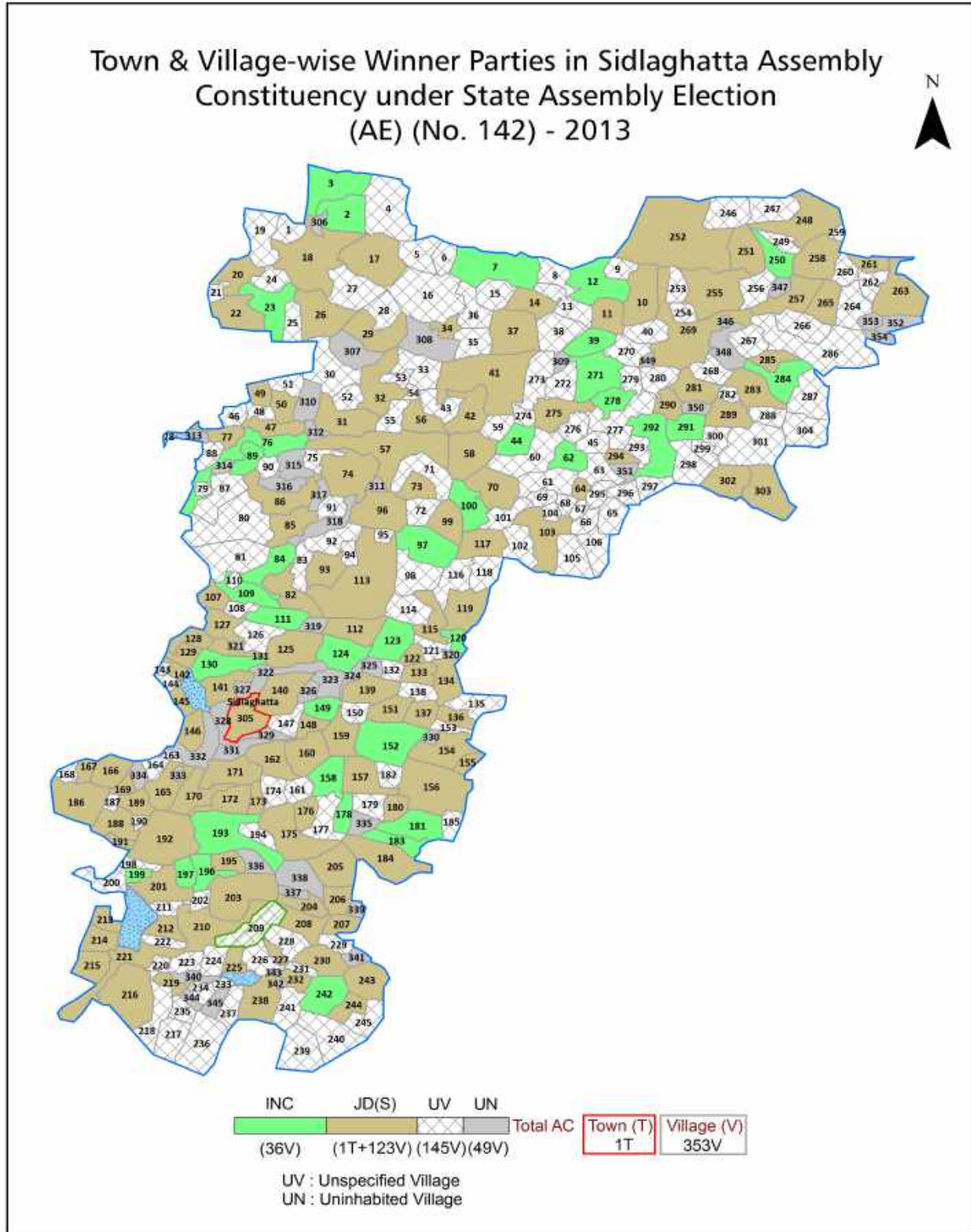
All rights reserved. No part of this book may be reproduced, stored in a retrieval system or transmitted in any form or by any means, mechanical photocopying, photographing, scanning, recording or otherwise without the prior written permission of the publisher. Please refer to Disclaimer at page no. 223 for the use of this publication.

Printed in India

No.	Particulars	Page No.
	<b>Introduction</b>	
1	Assembly Constituency - (Vidhan Sabha) at a Glance   Features of Assembly as per Delimitation Commission of India (2008)	1-2
	<b>Location and Political Maps</b>	
2	Location Map   Boundaries of Assembly Constituency - (Vidhan Sabha) in District   Boundaries of Assembly Constituency under Parliamentary Constituency - (Lok Sabha)   Town & Village-wise Winner Parties- 2024, 2023, 2019, 2018, 2014, 2013 and 2009	3-11
	<b>Administrative Setup (2011)</b>	
3	District   Sub-district   Towns   Villages   Inhabited Villages   Uninhabited Villages   Village Panchayat   Intermediate Panchayat	12-27
	<b>Demographics (2011)</b>	
4	Population   Households   Rural/Urban Population   Towns and Villages by Population Size   Sex Ratio (Total & 0-6 Years)   Religious Population   Social Population   Literacy Rate	28-29
	<b>Electoral Features</b>	
5	Important Dates of Last Elections Held   Electors by Gender   Service Electors   Voters   Voters Turnout   Polling Stations & Average Number of Electors per Polling Station   Electors by Age Group   Present Elected Representatives	30-35
	<b>Historical Summary Election Results</b>	
6	Vote Share of Major Parties   Winning Margin (Number & Percentage)   Polarity of Parties   Summary Result of Assembly Segment of Parliamentary Elections 2024, 2019, 2014, 2009, 2004 and 1999   Summary Result of Assembly Elections 2023, 2018, 2013, 2008, 2004, 1999, 1994, 1989, 1985, 1983, 1978, 1972, 1967, 1962 and 1957	36-59
	<b>Polling Station Level Election Results</b>	
7	Name and Number of Polling Station 2024, 2023, 2019, 2018, 2014, 2013 and 2009   Polling Station-wise Electors, Voters & Voters Turnout 2024, 2023, 2019, 2018, 2014, 2013 and 2009   Polling Station wise Elections Results 2024, 2023, 2019, 2018, 2014, 2013 and 2009	60-203
	<b>Share of Assembly Constituency</b>	
8	Share of Assembly Constituency - (Vidhan Sabha) in State, District and Parliamentary Constituency - (Lok Sabha)	204
	<b>Socio-Economic Amenities (2011)</b>	
9	Access to Administrative Units   Agricultural, Manufacturing and Industrial Commodities   Demographic Indicators   Education   Health & Manpower   Drinking Water Supply   Sanitation   Entertainment and Recreations Infrastructure   Power   Food Allocation Distribution and Marketing of Agriculture Commodities Infrastructure   Transport and Road Infrastructure   Communication   Banking and Financial Services   Land Use   Irrigation Source	206-220
10	<b>Abbreviation &amp; Sources</b>	221-222
11	<b>Disclaimer</b>	223



Location & Political Map



## Administrative Setup

### List of Village Panchayat & Intermediate Panchayat (Block) Name - 2011

Village Name	Village Panchayat Name	Intermediate Panchayat Name
Haradi	Kumbigana Halli	Sidlaghatta
Haralahalli	Handiganala	Sidlaghatta
Hemarahalli	Kumbigana Halli	Sidlaghatta
Hireballa	Hosapete	Sidlaghatta
Hiriyelachenahalli	Dibburahalli	Sidlaghatta
Hithalahalli	Anur	Sidlaghatta
Hosahalli	Nagamangala	Sidlaghatta
Hosahudya	Chilakalanerpu	Chintamani
Hosapete	Hosapete	Sidlaghatta
Hujagur	Thummanahalli	Sidlaghatta
Iddalodu	Devaramallur	Sidlaghatta
Iragappanahalli	S Devaganahalli	Sidlaghatta
Abbaludu	Abbaludu	Sidlaghatta
Agrarahalli	Mittahalli	Chintamani
Ivarahalli	Thimmsandra	Sidlaghatta
Jangamakote	Jangamakote	Sidlaghatta
Jangamakote Plantation	Jangamakote	Sidlaghatta
Japthosahalli	Anur	Sidlaghatta
Ajjakadirenahalli	Doddathekahalli	Sidlaghatta
Alagurki	Thimmanayakana Halli	Sidlaghatta
Jarugahalli	Dibburahalli	Sidlaghatta
K.G.Chikkaballa	Jangamakote	Sidlaghatta
Amaravathi	Kumbigana Halli	Sidlaghatta
Ambiganahalli	Kumbigana Halli	Sidlaghatta
K.Gollahalli	Korlaparthi	Chintamani
K.Muthakadahalli	Thummanahalli	Sidlaghatta
Amitahalli	Mittahalli	Chintamani
Ammagarahalli	Basettihalli	Sidlaghatta
Kachahalli	Kundalagurki	Sidlaghatta

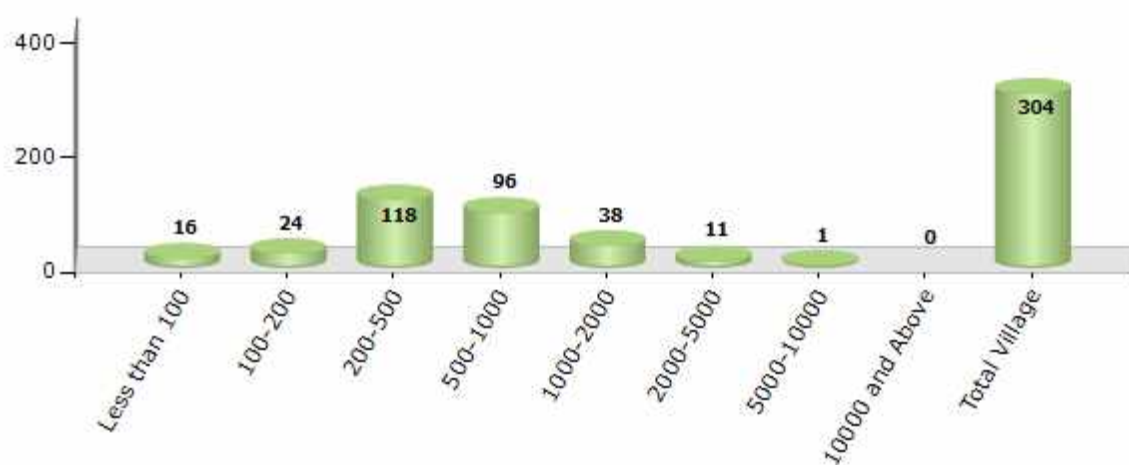
Contd....

## Demographic

### Number of Villages by Population Size - 2011

Less than 100	100-200	200-500	500-1000	1000-2000	2000-5000	5000-10000	10000 and Above	Total Village
16	24	118	96	38	11	1	0	304

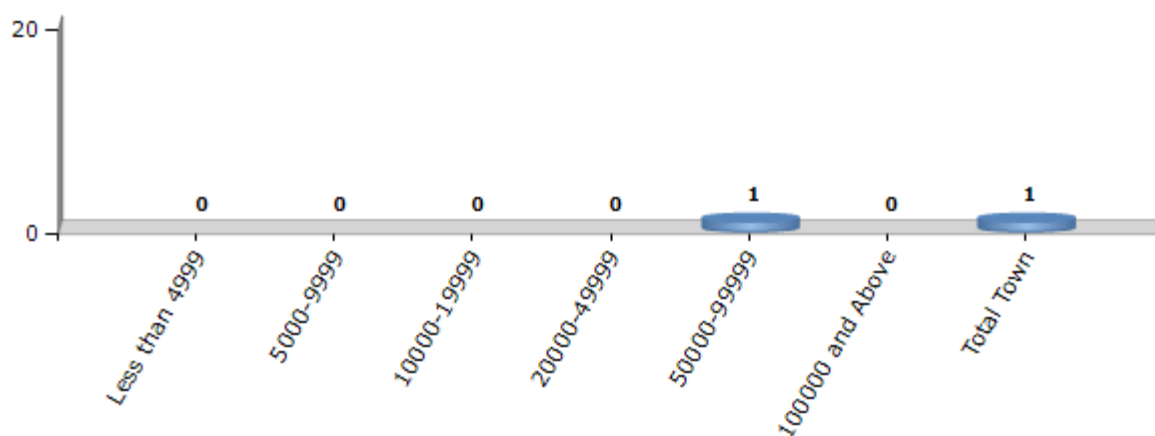
Number of Villages by Population Size - 2011



### Number of Towns by Population Size - 2011

Less than 4999	5000-9999	10000-19999	20000-49999	50000-99999	100000 and Above	Total Town
0	0	0	0	1	0	1

Number of Towns by Population Size - 2011

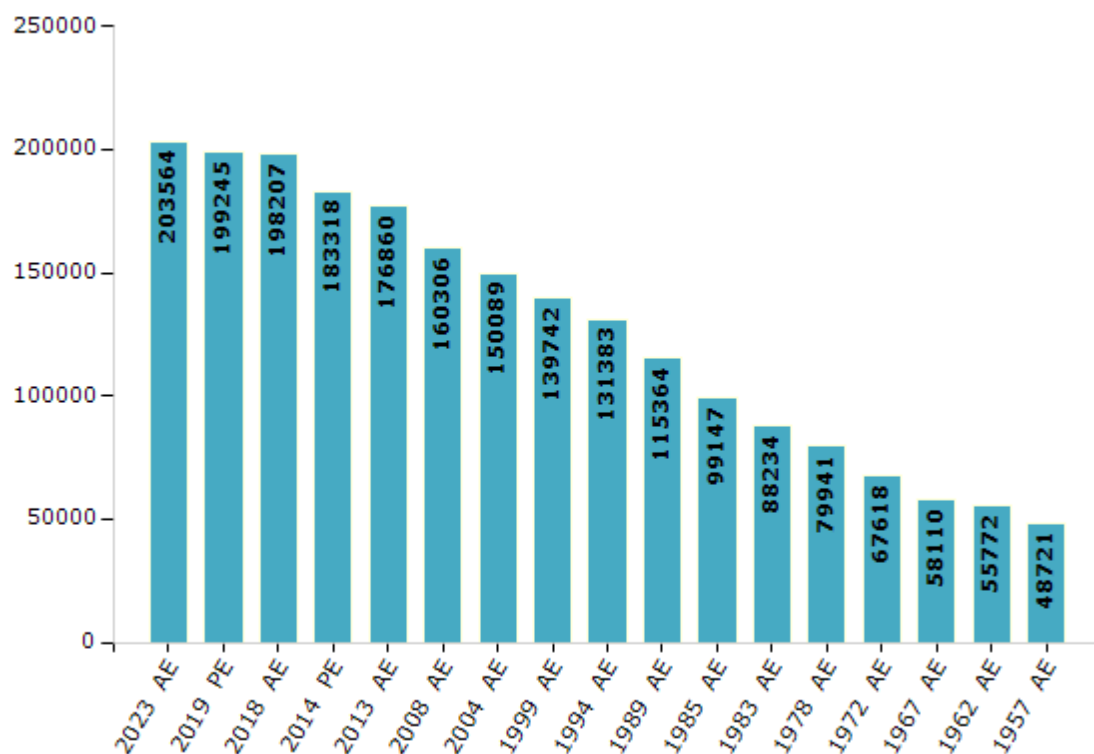


## Electoral Features

### Electors by Male & Female

Year	Male	Female	Others	Total	Year	Male	Female	Others	Total
2023 AE	101642	101911	11	203564	1999 AE	70224	69518	-	139742
2019 PE	100210	99027	8	199245	1994 AE	65478	65905	-	131383
2018 AE	99826	98371	10	198207	1989 AE	58362	57002	-	115364
2014 PE	92702	90605	11	183318	1985 AE	49919	49228	-	99147
2013 AE	89563	87291	6	176860	1983 AE	45209	43025	-	88234
2009 PE	-	-	-	-	1978 AE	40325	39616	-	79941
2008 AE	80941	79365	-	160306	1972 AE	34595	33023	-	67618
2004 PE	-	-	-	-	1967 AE	-	-	-	58110
2004 AE	75442	74647	-	150089	1962 AE	-	-	-	55772
1999 PE	-	-	-	-	1957 AE	-	-	-	48721

Number of Electors



Note : AE : Assembly Election, PE : Assembly Segment of Parliamentary Election



## Historical Summary Election Results

### Summary Result of Assembly Election - 2018

Candidate Name	Party	Votes	Votes %
V. Muniyappa	INC	76240	44.76
B.N. Ravikumar	JD(S)	66531	39.06
Anjinappa (Puttu)	IND	10986	6.45
M .Rajanna	IND	8593	5.05
Suresh.H.	BJP	3596	2.11
B.S.Moula Jaan	ANC	1081	0.63
S.N. Ravikumar	IND	752	0.44
Venkateshappa	RPSN	290	0.17
M. Narayanaswamy	JBJS	282	0.17
Wisdom Nagaraj	IND	220	0.13
K.V. Yamegowda	AIMEP	207	0.12
Mohammed Ismail	SP	202	0.12
R. Mohan	IND	159	0.09
Y.N. Gangadhara	IND	125	0.07
Byaregowda Venkatasami	IND	100	0.06
	NOTA	958	0.56

## Polling Station Level Election Results

### Number and Name of Polling Stations (PS) (2023)

Number of Polling Stations	Name of Polling Stations	Number of Polling Stations	Name of Polling Stations
1	Govt Senior Primary School Songanahalli	22	Government Senior Primary School Room No. 2 Burudugunt
2	Government Junior Primary School Niluvarathahalli	23	Government Senior Primary School Room 3 Burudugunte
3	Govt Senior Primary School Kotagal	24	Govt Junior Primary School Basavapur
4	Government Senior Primary School East Part Ee. Thimmasandra	25	Government Urdu Senior Primary School Burudugunt
5	Government Senior Primary School Room No. 2 E. Thimmasandra	26	Govt Senior Primary School Kodegandlu
6	Government Senior Primary School New Building Shettykere	27	Government Senior Primary School Room - 1 Mittahalli
7	Government Senior Primary School Gadigavarahalli	28	Government Junior Primary School, Gonenahalli
8	Government Junior Primary School Salamakalahalli	29	Government Junior Primary School, Marabahalli
9	Government Senior Primary School East Wing Room No-1 Chilakalanerpu	30	Govt Junior Primary School Appasanahalli
10	Government Senior Primary School East Wing Room No. 2 Chilakalanerpu	31	Govt Senior Primary School Nandanavan
11	Govt Junior Primary School Minchalahalli	32	Govt Junior Primary School Kattigenahalli
12	Govt Junior Primary School Bommappally	33	Govt Junior Primary School Gaudanahalli
13	Govt Junior Primary School Kenchepally	34	Government Senior Primary School Kencharlahalli
14	Government Junior Primary School Hoshoodya	35	Govt Junior Primary School Yaramareddyhalli
15	Govt Senior Primary School T.Gollahalli	36	Government Senior Primary School Nandanhosahalli
16	Govt Senior Primary School Tuluvanur	37	Government Senior Primary School Kadirenahalli
17	Govt Senior Primary School	38	Government Junior Primary School Papatimmanahalli
18	Government Junior Primary School Chinthamakalahalli	39	Govt Senior Primary School Room-1 Korlaparthi
19	Govt Junior Primary School Balareddyhalli	40	Government Fraud School - Korlaparthi
20	Govt Senior Primary School Nandampally	41	Govt Junior Primary School Sm Kondarajanahalli
21	Government Senior Primary School Room No. 1 Burudugunt	42	Government Junior Primary School, Turukachenahalli

Contd....

## Polling Station Level Election Results

### Polling Station-wise Votes Secured by Overall Top Five Parties in Sidlaghatta Assembly in Assembly Election (AE) under Kolar Parliamentary Constituency in Karnataka (2023)

Number of Polling Station	Winner - B.N. Ravi Kumar (JD(S))	Runner-up - Puttu Anjinappa (IND)	3rd - B.V. Rajeev Gowda (INC)	4th - Seekal Ramachandra Gowda (BJP)	5th - B S Moulajan (AAP)	NOTA	Other	Total Votes Secured
36	246	479	105	65	5	2	24	926
37	224	343	137	24	6	3	13	750
38	363	357	103	41	7	1	18	890
39	326	262	86	91	2	1	15	783
40	415	522	97	69	10	4	24	1141
41	169	135	101	46	7	3	20	481
42	185	129	43	30	4	0	9	400
43	212	154	186	30	3	0	39	624
44	161	158	84	64	2	2	20	491
45	286	549	230	138	10	1	34	1248
46	209	452	226	48	3	5	15	958
47	278	270	97	42	6	7	3	703
48	189	244	69	56	5	5	12	580
49	303	312	105	70	5	1	12	808
50	283	180	61	144	6	2	11	687
51	216	156	80	65	2	3	6	528
52	375	178	148	62	10	3	10	786
53	243	224	93	122	8	4	19	713
54	210	157	77	47	8	0	10	509
55	375	415	106	50	11	1	18	976
56	331	282	150	116	21	3	18	921
57	298	274	144	165	5	3	6	895
58	206	257	109	70	11	0	14	667
59	205	284	64	40	11	2	12	618
60	301	334	55	78	10	1	19	798
61	487	394	105	36	5	0	14	1041
62	357	183	86	81	20	1	19	747
63	183	159	146	54	4	3	3	552
64	122	168	62	18	1	2	21	394
65	319	301	138	92	6	2	12	870
66	198	216	58	33	6	1	13	525
67	295	254	188	27	7	2	17	790
68	123	260	151	45	4	1	9	593
69	242	92	191	15	4	2	4	550
70	198	137	13	26	2	0	6	382

Contd....

## Polling Station Level Election Results

### Winner, Runner-up and 3rd Party Position & Winning Margin According to Polling Stations in Sidlaghatta Assembly in Assembly Election (AE) under Kolar Parliamentary Constituency in Karnataka (2023)

Polling Station Number	Winner Party	Winner Votes (%)	Runner-up Party	Runner-up Votes (%)	Winning Margin Votes (%)	Third Party	Third Party Votes (%)	Other Votes (%)
71	JD(S)	420 (47.24)	IND (PA)	268 (30.15)	152 (17.09)	INC	149 (16.76)	52 (5.85)
72	IND (PA)	355 (58.29)	JD(S)	176 (28.9)	179 (29.39)	INC	38 (6.24)	40 (6.57)
73	IND (PA)	186 (42.27)	JD(S)	160 (36.36)	26 (5.91)	INC	71 (16.14)	23 (5.23)
74	IND (PA)	462 (42.66)	JD(S)	418 (38.6)	44 (4.06)	INC	149 (13.76)	54 (4.99)
75	JD(S)	312 (51.4)	IND (PA)	216 (35.58)	96 (15.82)	INC	45 (7.41)	34 (5.6)
76	JD(S)	184 (40)	IND (PA)	181 (39.35)	3 (0.65)	INC	53 (11.52)	42 (9.13)
77	IND (PA)	314 (50.65)	JD(S)	141 (22.74)	173 (27.91)	BJP	100 (16.13)	65 (10.48)
78	IND (PA)	382 (51.41)	BJP	164 (22.07)	218 (29.34)	JD(S)	114 (15.34)	83 (11.17)
79	JD(S)	330 (43.42)	IND (PA)	241 (31.71)	89 (11.71)	INC	80 (10.53)	109 (14.34)
80	JD(S)	246 (37.85)	IND (PA)	192 (29.54)	54 (8.31)	INC	169 (26)	43 (6.62)
81	IND (PA)	331 (39.45)	JD(S)	272 (32.42)	59 (7.03)	INC	145 (17.28)	91 (10.85)
82	IND (PA)	381 (33.33)	JD(S)	377 (32.98)	4 (0.35)	INC	293 (25.63)	92 (8.05)
83	IND (PA)	203 (40.52)	JD(S)	171 (34.13)	32 (6.39)	INC	79 (15.77)	48 (9.58)
84	JD(S)	248 (46.88)	INC	169 (31.95)	79 (14.93)	IND (PA)	81 (15.31)	31 (5.86)
85	JD(S)	269 (39.62)	IND (PA)	169 (24.89)	100 (14.73)	BJP	135 (19.88)	106 (15.61)
86	IND (PA)	445 (54.74)	JD(S)	304 (37.39)	141 (17.35)	INC	25 (3.08)	39 (4.8)
87	JD(S)	271 (50.65)	IND (PA)	133 (24.86)	138 (25.79)	INC	78 (14.58)	53 (9.91)
88	IND (PA)	301 (46.52)	JD(S)	202 (31.22)	99 (15.3)	INC	108 (16.69)	36 (5.56)
89	JD(S)	258 (48.41)	IND (PA)	201 (37.71)	57 (10.7)	INC	52 (9.76)	22 (4.13)
90	IND (PA)	345 (50.36)	JD(S)	221 (32.26)	124 (18.1)	INC	87 (12.7)	32 (4.67)
91	IND (PA)	420 (55.12)	JD(S)	253 (33.2)	167 (21.92)	INC	57 (7.48)	32 (4.2)
92	JD(S)	243 (42.11)	IND (PA)	166 (28.77)	77 (13.34)	INC	69 (11.96)	99 (17.16)
93	JD(S)	218 (38.58)	IND (PA)	191 (33.81)	27 (4.77)	INC	93 (16.46)	63 (11.15)
94	JD(S)	313 (37.53)	BJP	206 (24.7)	107 (12.83)	INC	170 (20.38)	145 (17.39)
95	JD(S)	160 (40.2)	INC	122 (30.65)	38 (9.55)	BJP	76 (19.1)	40 (10.05)
96	IND (PA)	337 (33.14)	JD(S)	291 (28.61)	46 (4.53)	BJP	238 (23.4)	151 (14.85)
97	JD(S)	513 (47.41)	INC	305 (28.19)	208 (19.22)	IND (PA)	175 (16.17)	89 (8.23)
98	JD(S)	319 (51.2)	INC	142 (22.79)	177 (28.41)	IND (PA)	124 (19.9)	38 (6.1)
99	JD(S)	181 (37.24)	IND (PA)	129 (26.54)	52 (10.7)	BJP	96 (19.75)	80 (16.46)
100	IND (PA)	293 (46.21)	JD(S)	235 (37.07)	58 (9.14)	BJP	57 (8.99)	49 (7.73)
101	JD(S)	335 (39)	IND (PA)	298 (34.69)	37 (4.31)	BJP	136 (15.83)	90 (10.48)
102	JD(S)	430 (44.61)	IND (PA)	340 (35.27)	90 (9.34)	INC	107 (11.1)	87 (9.02)
103	IND (PA)	144 (33.64)	JD(S)	130 (30.37)	14 (3.27)	INC	72 (16.82)	82 (19.16)
104	JD(S)	243 (35.68)	IND (PA)	169 (24.82)	74 (10.86)	INC	168 (24.67)	101 (14.83)
105	JD(S)	215 (37.79)	IND (PA)	151 (26.54)	64 (11.25)	BJP	104 (18.28)	99 (17.4)

Contd....

## Socio-Economic Amenities - Rural

### Access to Education Facilities

Particulars	Number of Village (% of Population)				
	Available	Not Available	If Not Available (Distance of Nearest Facility)		
			A	B	C
Govt. Primary School	250 (94)	54 (6)	29 (2)	21 (3)	0 (0)
Private Primary School	42 (26)	262 (74)	0 (0)	0 (0)	0 (0)
Govt. Middle School	105 (60)	199 (40)	150 (30)	30 (5)	0 (0)
Private Middle School	26 (22)	278 (78)	11 (2)	1 (0)	0 (0)
Govt. Secondary School	26 (23)	278 (77)	172 (46)	72 (18)	18 (4)
Private Secondary School	16 (14)	288 (86)	5 (2)	0 (0)	0 (0)
Govt. Senior Secondary School	3 (4)	301 (96)	68 (21)	68 (26)	124 (32)
Private Senior Secondary School	5 (4)	299 (96)	12 (4)	6 (2)	18 (7)
Govt. Arts and Science Degree College	0 (0)	304 (100)	24 (10)	58 (25)	209 (59)
Private Arts and Science Degree College	0 (0)	304 (100)	1 (0)	10 (5)	2 (1)
Govt. Engineering College	0 (0)	304 (100)	0 (0)	0 (0)	0 (0)
Private Engineering College	0 (0)	304 (100)	0 (0)	2 (0)	302 (100)
Govt. Medicine College	0 (0)	304 (100)	0 (0)	0 (0)	0 (0)
Private Medicine College	0 (0)	304 (100)	34 (18)	61 (17)	209 (65)
Govt. Management Institute	0 (0)	304 (100)	0 (0)	8 (5)	18 (5)
Private Management Institute	0 (0)	304 (100)	1 (0)	15 (8)	215 (68)
Govt. Polytechnic	0 (0)	304 (100)	20 (8)	48 (17)	177 (53)
Private Polytechnic	0 (0)	304 (100)	4 (1)	19 (12)	36 (8)
Govt. Vocational Training School/ITI	0 (0)	304 (100)	16 (7)	34 (15)	165 (50)
Private Vocational Training School/ITI	1 (0)	303 (100)	8 (3)	33 (15)	47 (11)
Govt. Non Formal Training Centre	0 (0)	304 (100)	23 (9)	58 (24)	202 (58)
Private Non Formal Training Centre	0 (0)	304 (100)	1 (0)	9 (6)	11 (3)
Govt. School For Disabled	0 (0)	304 (100)	11 (4)	34 (13)	229 (72)
Private School For Disabled	0 (0)	304 (100)	4 (2)	7 (2)	19 (8)
Government Others	0 (0)	304 (100)	0 (0)	2 (1)	8 (3)
Private Others	0 (0)	304 (100)	0 (0)	0 (0)	0 (0)

Note : Distance A : Less than 5 km; B : Between 5-10 km; C : 10+ km.; Source : Data Analysis is based on 2011 Census.



## DISCLAIMER

The Terms of Use and Disclaimer of Datanet India Private Limited (hereinafter referred to as "Datanet") for use of this analysis report of **Sidlaghatta Assembly Constituency (Sidlaghatta Vidhan Sabha)** :-

1. **Assembly Factbook™** is a Registered Trade Mark owned by Datanet.
2. All the maps are sketched and graphical representation only and have not been drawn to the scale and also not to represent the actual geographical area or boundary of the unit.
3. The data for the aforesaid analysis is based on authentic sources and has been culled from the various publications of Census, CSO and NSSO for district and block level data, various central and state government departments, Central & State Elections Commissions and the concerned Returning Officers' releases, Electoral Rolls, Election results and allied publications, internal assessment, surveys, estimates and analysis. Therefore, certain adjustment of data at micro level may have been done to arrive closer to the macro data.
4. Data have been provided on an "As Is" and "As AVAILABLE" basis
5. The colours shown in the maps or diagram and charts of a particular party, alliance or AC are indicative and do not represent them.
6. This publication which includes maps, sheets, graphs and data would be the property under copyright of Datanet only. The user may use these for its internal study, analysis and research purposes. It's public display, re-selling or any commercial uses by the user are not allowed.
7. Datanet has taken due care and caution in compilation and processing of data and allied information, but does not guarantee the accuracy, adequacy or completeness of any information/analysis and will be not responsible for any errors or omissions or for the results obtained from the use of such information/analysis.
8. All the contents for the publication have been culled from various authentic sources and Datanet reasonably believes such sources to be reliable, but does not make any representations, express or implied as to the accuracy or fitness of use of such information. The information or contents of the information/analysis do not constitute advice and should not be relied upon in making (or refraining from making) any decision. Any reliance placed upon the information provided by Datanet is the sole responsibility and strictly at the user's risk.
9. In no event will Datanet be liable for any damages (including, without limitation, damages for loss of business projects, or loss of profits) arising in contract, tort or otherwise from the use of or inability to use any of its contents, or from any action taken (or refrained from being taken) as a result of using the analysis or any of its contents. Datanet its directors, owners, editors, officials, employees, distributor and agents or any associate will not be liable for any errors in the information contained or any consequences arising from the use of the contents of the provided information/analysis.
10. If any provision of these terms and conditions is held invalid or illegal or unenforceable for any reason by any court of competent jurisdiction, such provision shall be severed and the remainder of provisions of the terms and conditions shall continue in full force and effect as if the Term of Use had been executed with the invalid, illegal or unenforceable provision eliminated.
11. If there are any discrepancies in the information provided, please bring it to attention of Datanet for suitable rectification measures.

**Buy Online This Complete Book At  
Datanet India eBooks Store**

[www.indiastatpublications.com](http://www.indiastatpublications.com)

or go directly at

[http://www.indiastatpublications.com/  
Assembly\\_factbook/Karnataka/Kolar/ Sidlaghatta](http://www.indiastatpublications.com/Assembly_factbook/Karnataka/Kolar/Sidlaghatta)

 **indiastat**elections

ISBN : 978-93-5802-146-2



9 789358 021462