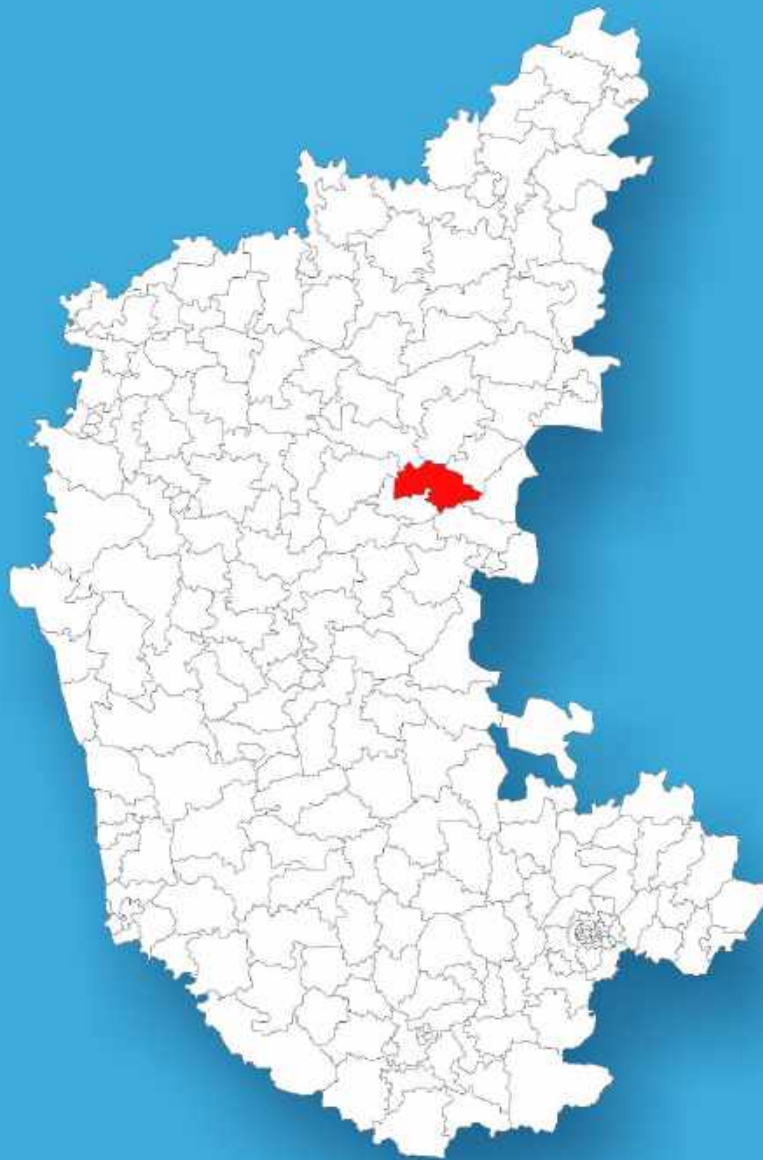




Karnataka

Assembly Factbook™

Kanakagiri Assembly Constituency



Key Electoral Data of Kanakagiri
Assembly Constituency (Vidhan Sabha)

Karnataka

Assembly Factbook™

Kanakagiri Assembly Constituency



Kanakagiri Vidhan Sabha

Editor & Director

Dr. R.K. Thukral

Research Editor

Dr. Shafeeq Rahman

Compiled, Researched and Published by Datanet India Pvt. Ltd.

D-100, 1st Floor,

Okhla Industrial Area, Phase-I,

New Delhi- 110020.

Ph.: 91-11- 43580781-84

Email : support@indiastatpublications.com

Website : <http://www.indiastatelections.com>

Online Book Store :

www.indiastatpublications.com

Report No. : AFB/KA-061-0125

ISBN : 978-93-5802-137-0

First Edition : January, 2018

Eighth Updated Edition : January, 2025

Price : Rs.11500/-

US\$ 310

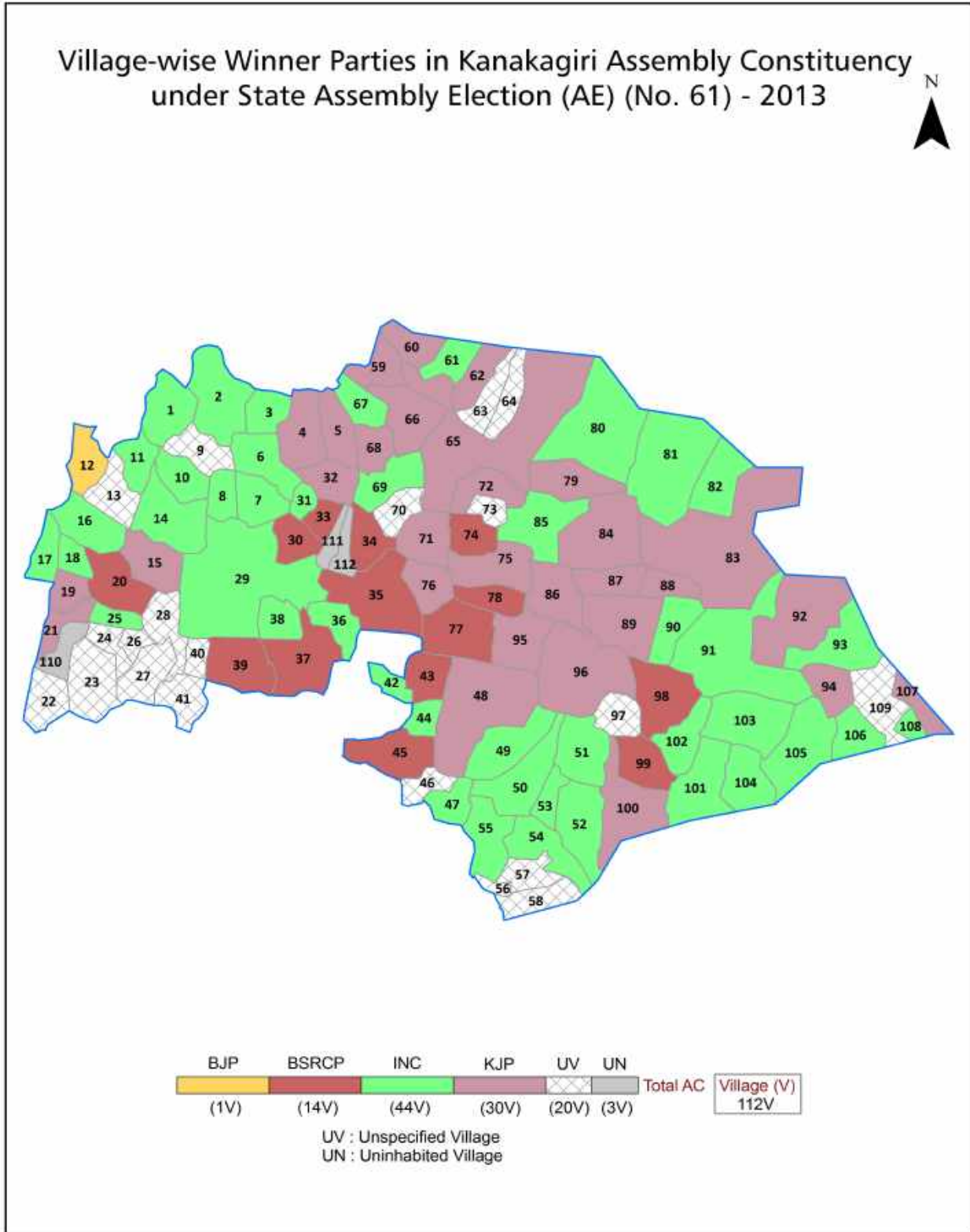
© Datanet India Pvt. Ltd.

All rights reserved. No part of this book may be reproduced, stored in a retrieval system or transmitted in any form or by any means, mechanical photocopying, photographing, scanning, recording or otherwise without the prior written permission of the publisher. Please refer to Disclaimer at page no. 219 for the use of this publication.

Printed in India

No.	Particulars	Page No.
	Introduction	
1	Assembly Constituency - (Vidhan Sabha) at a Glance Features of Assembly as per Delimitation Commission of India (2008)	1-2
	Location and Political Maps	
2	Location Map Boundaries of Assembly Constituency - (Vidhan Sabha) in District Boundaries of Assembly Constituency under Parliamentary Constituency - (Lok Sabha) Village-wise Winner Parties- 2024, 2023, 2019, 2018, 2014, 2013 and 2009	3-11
	Administrative Setup (2011)	
3	District Sub-district Towns Villages Inhabited Villages Uninhabited Villages Village Panchayat Intermediate Panchayat	12-18
	Demographics (2011)	
4	Population Households Rural/Urban Population Villages by Population Size Sex Ratio (Total & 0-6 Years) Religious Population Social Population Literacy Rate	19-20
	Electoral Features	
5	Important Dates of Last Elections Held Electors by Gender Service Electors Voters Voters Turnout Polling Stations & Average Number of Electors per Polling Station Electors by Age Group Present Elected Representatives	21-26
	Historical Summary Election Results	
6	Vote Share of Major Parties Winning Margin (Number & Percentage) Polarity of Parties Summary Result of Assembly Segment of Parliamentary Elections 2024, 2019, 2014, 2009, 2004 and 1999 Summary Result of Assembly Elections 2023, 2018, 2013, 2008, 2004, 1999, 1994, 1989, 1985, 1983 and 1978	27-46
	Polling Station Level Election Results	
7	Name and Number of Polling Station 2024, 2023, 2019, 2018, 2014, 2013 and 2009 Polling Station-wise Electors, Voters & Voters Turnout 2024, 2023, 2019, 2018, 2014, 2013 and 2009 Polling Station wise Elections Results 2024, 2023, 2019, 2018, 2014, 2013 and 2009	47-199
	Share of Assembly Constituency	
8	Share of Assembly Constituency - (Vidhan Sabha) in State, District and Parliamentary Constituency - (Lok Sabha)	200
	Socio-Economic Amenities (2011)	
9	Access to Administrative Units Agricultural, Manufacturing and Industrial Commodities Demographic Indicators Education Health & Manpower Drinking Water Supply Sanitation Entertainment and Recreations Infrastructure Power Food Allocation Distribution and Marketing of Agriculture Commodities Infrastructure Transport and Road Infrastructure Communication Banking and Financial Services Land Use Irrigation Source	202-216
10	Abbreviation & Sources	217-218
11	Disclaimer	219

Location & Political Map



Administrative Setup

List of Village Panchayat & Intermediate Panchayat (Block) Name - 2011

Village Name	Village Panchayat Name	Intermediate Panchayat Name
Tippanhal	Sulekal	Gangawati
Tondihal	Hulkihal	Gangawati
Uddihal	Navali	Gangawati
Ulenoor	Ulenoor	Gangawati
Varankhed	Hulihyder	Gangawati
Wadki	Kardona	Gangawati
Yerdona	Yerdona	Gangawati
Yettinhatti	Kardona	Gangawati
Achalapur	Chikka Jantkal	Gangawati
Acharnarsapur	Marli	Gangawati
Adapura	Navali	Gangawati
Advibhavi	Gouripur	Gangawati
Akalkumpi	Kardona	Gangawati
Ayodhya	Chikka Jantkal	Gangawati
Bailakampur	Hulihyder	Gangawati
Bankapur	Chikka Madinal	Gangawati
Bargur	Siddapur	Gangawati
Basrihal	Hulihyder	Gangawati
Batterhanchnal	Herur	Gangawati
Benkanhal	Sulekal	Gangawati
Bennur	Bennur	Gangawati
Bevinhal	Bevinal	Gangawati
Bhairapura	Navali	Gangawati
Bommasagara	Muslapur	Gangawati
Budugumpa	Budugumpa	Gangawati
Bunhatti	Kardona	Gangawati
Challur	Challur	Gangawati
Chikka Dankankal	Chikka Dankankal	Gangawati
Chikka Jantkal	Chikka Jantkal	Gangawati

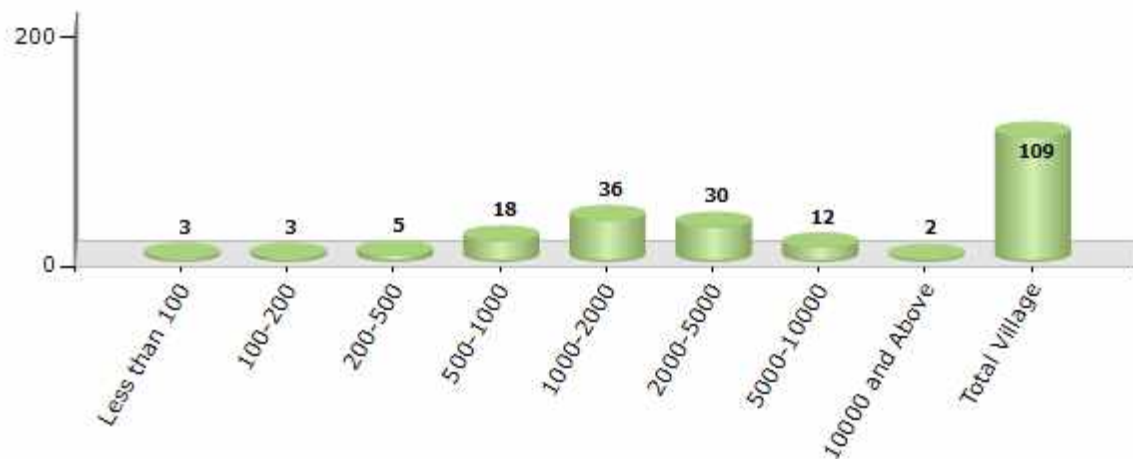
Contd....

Demographic

Number of Villages by Population Size - 2011

Less than 100	100-200	200-500	500-1000	1000-2000	2000-5000	5000-10000	10000 and Above	Total Village
3	3	5	18	36	30	12	2	109

Number of Villages by Population Size - 2011

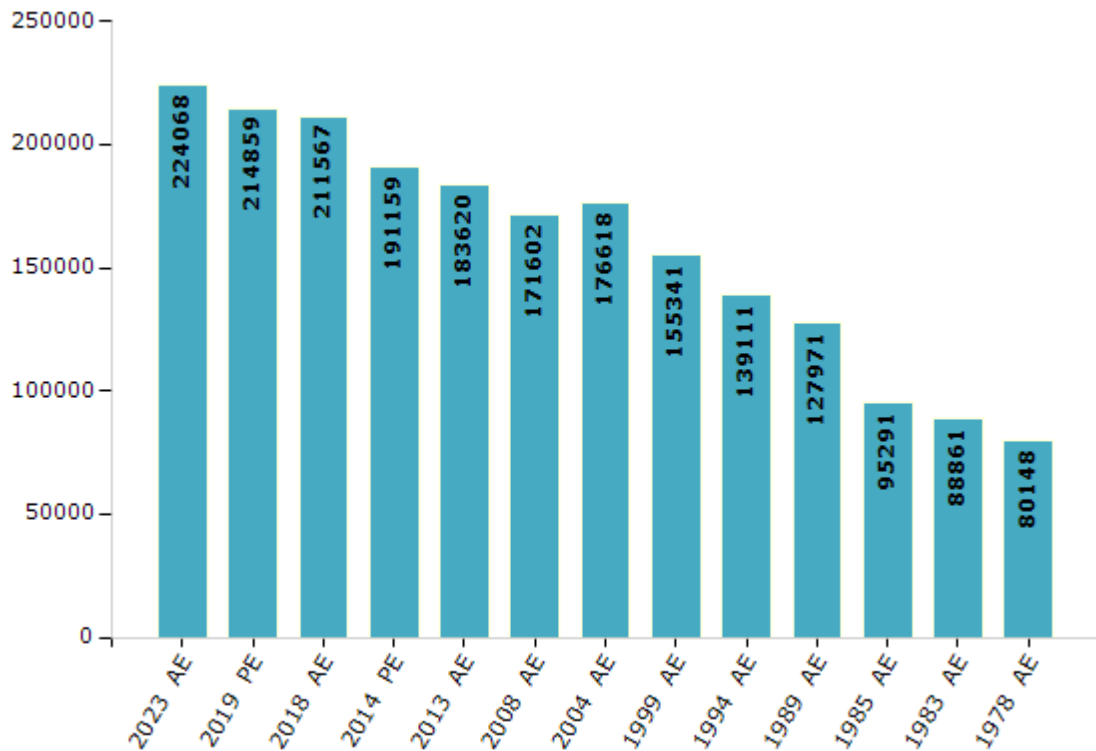


Electoral Features

Electors by Male & Female

Year	Male	Female	Others	Total	Year	Male	Female	Others	Total
2023 AE	110613	113446	9	224068	1999 AE	76321	79020	-	155341
2019 PE	106176	108674	9	214859	1994 AE	68876	70235	-	139111
2018 AE	104807	106757	3	211567	1989 AE	62859	65112	-	127971
2014 PE	95041	96107	11	191159	1985 AE	45898	49393	-	95291
2013 AE	91397	92223	0	183620	1983 AE	43510	45351	-	88861
2009 PE	-	-	-	-	1978 AE	39159	40989	-	80148
2008 AE	84193	87409	-	171602	1972 AE	-	-	-	-
2004 PE	-	-	-	-	1967 AE	-	-	-	-
2004 AE	86815	89803	-	176618	1962 AE	-	-	-	-
1999 PE	-	-	-	-	1957 AE	-	-	-	-

Number of Electors

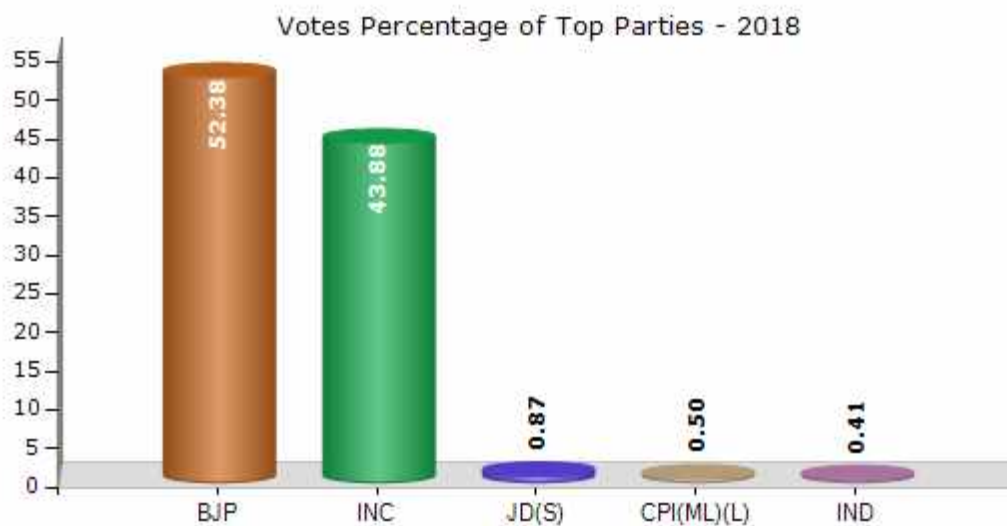


Note : AE : Assembly Election, PE : Assembly Segment of Parliamentary Election

Historical Summary Election Results

Summary Result of Assembly Election - 2018

Candidate Name	Party	Votes	Votes %
Basavaraj Dadesugur	BJP	87735	52.38
Shivaraj Sangappa Tangadagi	INC	73510	43.88
Manjula Ravikumar	JD(S)	1464	0.87
Kenchappa Hirekheda	CPI(ML)(L)	843	0.5
Dr. M P Darkeswaraiah	IND	686	0.41
Ramesh Channadasar	IND	572	0.34
Mukkanna Ramachandrappa Naik	AIMEP	443	0.26
K Eranna	IND	273	0.16
Koti Ramesh	JAHP	160	0.1
K H Hulaganna	SJPA	143	0.09
	NOTA	1677	1



Polling Station Level Election Results

Number and Name of Polling Stations (PS) (2023)

Number of Polling Stations	Name of Polling Stations	Number of Polling Stations	Name of Polling Stations
1	Government Junior Primary School Building Yatnatti	22	Government Junior Primary School Building (Right Side) Buddha Circle Navali
2	Government Junior Primary School Building Bunnatti	23	Government Senior Primary School Building Navali Tanda
3	Government Senior Primary School Building. Udihal	24	Government Senior Primary School Building (East Left Wing) Mylapore
4	Government Senior Primary School Building Echanala	25	Government Senior Primary School Building (East Right Side) Mylapore
5	Government Senior Primary School Building Layadhunasi	26	Government Senior Primary School Building (East Central Section) Mylapore
6	Government Model Senior Primary School Building (North Side) Huli Hydera	27	Government Senior Primary School Building (South Left Side) Bevina
7	Government Type Senior Primary School Building (South Side) Huli Hydera	28	Government Senior Primary School Building (Right Side) Naganakallu
8	Primary Agriculture Farmers' Co-Operative Society Regular Building Huli Hydera	29	Government Senior Primary School Building (Left Side) Naganakallu
9	Govt Junior Primary School Channdasar Oni Hulihidera	30	Government Senior Primary School Building Pannapur
10	Govt Junior Primary School Hosgudda	31	Government Senior Primary School Building (East Side) Basavanna Camp
11	Government Model Senior Primary School Building (West Side) Huli Hydera	32	Government Senior Primary School Building (West Central Section).Basavannacampa
12	Gram Panchayat Building, Huli Hydera	33	Government Senior Primary School Building (West Right Side) Basavanna Camp
13	Government Junior Primary School Building Varanakheda	34	Government Senior Primary School Building.(East Side) Challur
14	Government Junior Primary School New Building Godinala	35	Government Senior Primary School Building.(North Side) Challur
15	Government Senior Primary School Building Guddur	36	Government Junior Primary School Building.(Left Side) Challur Camp
16	Government Junior Primary School Building Umalikapur	37	Government Junior Primary School Mano Colony Challur Camp
17	Government Senior Primary School Building Karadona	38	Government Junior Primary School Building Gudur
18	Government Senior Primary School Building (South Side) K Mallapur	39	Government Senior Primary School Building (North Side) Somanala
19	Government High School Building (North Side) Navali	40	Government Senior Primary School Building (East Side) Somanala
20	Government High School Building (South Side) Navali	41	Government Senior Primary School Building Adapura
21	Government Junior Primary School Building (Left Side) Buddha Circle Navali	42	Government Senior Primary School Building Chirchanagudda

Contd....

Polling Station Level Election Results

Polling Station-wise Votes Secured by Overall Top Five Parties in Kanakagiri Assembly in Assembly Election (AE) under Koppal Parliamentary Constituency in Karnataka (2023)

Number of Polling Station	Winner - Tangadagi Shivaraj Sangappa (INC)	Runner-up - Basavaraj Dadesugur (BJP)	3rd - Charul Venkantrama Dasari (KRPP)	4th - Kenchappa Lingappa Hirekhed (CPI(ML) (L))	5th - P V Rajagopal (JD(S))	NOTA	Other	Total Votes Secured
36	427	322	7	4	4	5	5	774
37	327	142	5	1	1	10	12	498
38	544	312	2	5	4	4	15	886
39	416	445	6	3	4	11	10	895
40	431	385	5	6	2	9	13	851
41	440	306	5	4	4	11	14	784
42	251	212	2	2	4	8	8	487
43	460	163	4	7	1	2	10	647
44	512	374	2	1	3	3	16	911
45	265	178	2	6	2	5	7	465
46	623	397	7	21	3	16	31	1098
47	274	166	2	5	4	4	7	462
48	461	272	2	3	5	3	15	761
49	498	237	5	3	2	8	14	767
50	554	154	4	7	0	4	14	737
51	362	200	1	3	1	5	10	582
52	468	228	2	5	3	5	15	726
53	426	154	2	3	2	5	11	603
54	480	167	7	5	1	8	12	680
55	115	146	4	0	6	2	1	274
56	289	143	5	2	2	3	2	446
57	511	242	4	2	1	2	8	770
58	450	285	4	2	2	9	12	764
59	469	162	5	1	2	2	5	646
60	192	164	1	1	0	2	0	360
61	395	327	1	0	0	2	10	735
62	571	283	12	8	2	2	12	890
63	403	219	1	3	3	2	3	634
64	403	237	0	2	2	4	0	648
65	318	259	2	1	2	7	12	601
66	327	212	7	1	0	3	9	559
67	474	153	4	3	3	2	4	643
68	297	150	4	1	1	3	1	457
69	618	300	9	2	0	17	5	951
70	329	106	0	1	0	3	4	443

Contd....

Polling Station Level Election Results

Winner, Runner-up and 3rd Party Position & Winning Margin According to Polling Stations in Kanakagiri Assembly in Assembly Election (AE) under Koppal Parliamentary Constituency in Karnataka (2023)

Polling Station Number	Winner Party	Winner Votes (%)	Runner-up Party	Runner-up Votes (%)	Winning Margin Votes (%)	Third Party	Third Party Votes (%)	Other Votes (%)
71	INC	453 (71.11)	BJP	166 (26.06)	287 (45.05)	KRPP	7 (1.1)	11 (1.73)
72	INC	450 (62.94)	BJP	246 (34.41)	204 (28.53)	JD(S)	4 (0.56)	15 (2.1)
73	INC	464 (64.99)	BJP	228 (31.93)	236 (33.06)	KRPP	9 (1.26)	13 (1.82)
74	INC	414 (77.09)	BJP	108 (20.11)	306 (56.98)	KRPP	5 (0.93)	10 (1.86)
75	INC	473 (54.06)	BJP	365 (41.71)	108 (12.35)	KRPP	13 (1.49)	24 (2.74)
76	INC	501 (52.46)	BJP	420 (43.98)	81 (8.48)	JD(S)	7 (0.73)	27 (2.83)
77	INC	238 (56)	BJP	166 (39.06)	72 (16.94)	IND (SSB)	4 (0.94)	17 (4)
78	INC	475 (72.08)	BJP	146 (22.15)	329 (49.93)	KRPP	8 (1.21)	30 (4.55)
79	INC	595 (66.48)	BJP	249 (27.82)	346 (38.66)	IND (SSB)	12 (1.34)	39 (4.36)
80	INC	803 (69.1)	BJP	303 (26.08)	500 (43.02)	IND (SSB)	12 (1.03)	44 (3.79)
81	INC	314 (55.77)	BJP	233 (41.39)	81 (14.38)	CPI(ML)(L)	3 (0.53)	13 (2.31)
82	INC	307 (72.58)	BJP	109 (25.77)	198 (46.81)	CPI(ML)(L)	1 (0.24)	6 (1.42)
83	INC	440 (73.21)	BJP	133 (22.13)	307 (51.08)	CPI(ML)(L)	6 (1)	22 (3.66)
84	INC	480 (71.01)	BJP	182 (26.92)	298 (44.09)	CPI(ML)(L)	3 (0.44)	11 (1.63)
85	BJP	288 (50.97)	INC	266 (47.08)	22 (3.89)	CPI(ML)(L)	2 (0.35)	9 (1.59)
86	INC	411 (66.61)	BJP	172 (27.88)	239 (38.73)	IND (R)	16 (2.59)	18 (2.92)
87	INC	454 (70.28)	BJP	145 (22.45)	309 (47.83)	IND (R)	33 (5.11)	14 (2.17)
88	INC	380 (50.13)	BJP	331 (43.67)	49 (6.46)	KRPP	15 (1.98)	32 (4.22)
89	INC	324 (51.18)	BJP	281 (44.39)	43 (6.79)	IND (R)	5 (0.79)	23 (3.63)
90	INC	604 (61.01)	BJP	301 (30.4)	303 (30.61)	KRPP	27 (2.73)	58 (5.86)
91	INC	533 (55.18)	BJP	416 (43.06)	117 (12.12)	IND (R)	4 (0.41)	13 (1.35)
92	INC	525 (70.66)	BJP	187 (25.17)	338 (45.49)	KRPP	6 (0.81)	25 (3.36)
93	INC	406 (54.79)	BJP	306 (41.3)	100 (13.49)	KRPP	10 (1.35)	19 (2.56)
94	INC	416 (53.89)	BJP	329 (42.62)	87 (11.27)	AAP	4 (0.52)	23 (2.98)
95	INC	463 (54.6)	BJP	347 (40.92)	116 (13.68)	JD(S)	7 (0.83)	31 (3.66)
96	INC	377 (55.12)	BJP	293 (42.84)	84 (12.28)	JD(S)	4 (0.58)	10 (1.46)
97	INC	530 (57.99)	BJP	350 (38.29)	180 (19.7)	CPI(ML)(L)	6 (0.66)	28 (3.06)
98	INC	343 (58.43)	BJP	231 (39.35)	112 (19.08)	JD(S)	4 (0.68)	9 (1.53)
99	INC	163 (52.58)	BJP	136 (43.87)	27 (8.71)	JD(S)	4 (1.29)	7 (2.26)
100	INC	391 (55.62)	BJP	295 (41.96)	96 (13.66)	IND (BJ)	5 (0.71)	12 (1.71)
101	INC	194 (68.31)	BJP	83 (29.23)	111 (39.08)	CPI(ML)(L)	3 (1.06)	4 (1.41)
102	INC	192 (50)	BJP	185 (48.18)	7 (1.82)	KRPP	3 (0.78)	4 (1.04)
103	INC	470 (56.83)	BJP	324 (39.18)	146 (17.65)	KRPP	15 (1.81)	18 (2.18)
104	INC	314 (51.73)	BJP	268 (44.15)	46 (7.58)	KRPP	6 (0.99)	19 (3.13)
105	INC	371 (60.42)	BJP	232 (37.79)	139 (22.63)	IND (SSB)	3 (0.49)	8 (1.3)

Contd....

Socio-Economic Amenities - Rural

Access to Education Facilities

Particulars	Number of Village (% of Population)				
	Available	Not Available	If Not Available (Distance of Nearest Facility)		
			A	B	C
Govt. Primary School	100 (93)	9 (7)	3 (1)	1 (2)	0 (0)
Private Primary School	19 (25)	90 (75)	4 (3)	1 (2)	0 (0)
Govt. Middle School	92 (86)	17 (14)	5 (3)	2 (1)	0 (0)
Private Middle School	12 (6)	97 (94)	7 (4)	3 (5)	0 (0)
Govt. Secondary School	35 (40)	74 (60)	33 (26)	29 (22)	2 (2)
Private Secondary School	7 (5)	102 (95)	4 (4)	2 (2)	0 (0)
Govt. Senior Secondary School	5 (6)	104 (94)	15 (16)	28 (23)	22 (14)
Private Senior Secondary School	11 (20)	98 (80)	7 (6)	8 (6)	14 (9)
Govt. Arts and Science Degree College	1 (3)	108 (97)	1 (0)	4 (4)	4 (4)
Private Arts and Science Degree College	2 (1)	107 (99)	4 (2)	9 (6)	84 (78)
Govt. Engineering College	0 (0)	109 (100)	0 (0)	0 (0)	4 (2)
Private Engineering College	0 (0)	109 (100)	1 (0)	2 (2)	102 (95)
Govt. Medicine College	0 (0)	109 (100)	0 (0)	2 (1)	2 (1)
Private Medicine College	0 (0)	109 (100)	8 (11)	27 (29)	70 (58)
Govt. Management Institute	1 (3)	108 (97)	0 (0)	11 (15)	75 (72)
Private Management Institute	1 (3)	108 (97)	0 (0)	1 (0)	19 (8)
Govt. Polytechnic	2 (12)	107 (88)	3 (6)	12 (16)	76 (58)
Private Polytechnic	1 (2)	108 (98)	0 (0)	1 (0)	14 (6)
Govt. Vocational Training School/ITI	1 (1)	108 (99)	5 (7)	15 (20)	56 (39)
Private Vocational Training School/ITI	2 (17)	107 (83)	0 (0)	14 (6)	16 (9)
Govt. Non Formal Training Centre	2 (7)	107 (93)	1 (0)	17 (16)	59 (37)
Private Non Formal Training Centre	1 (11)	108 (89)	0 (0)	12 (17)	17 (12)
Govt. School For Disabled	0 (0)	109 (100)	0 (0)	12 (16)	82 (78)
Private School For Disabled	0 (0)	109 (100)	0 (0)	2 (0)	13 (5)
Government Others	5 (25)	104 (75)	1 (1)	6 (8)	88 (57)
Private Others	2 (6)	107 (94)	0 (0)	2 (1)	5 (2)

Note : Distance A : Less than 5 km; B : Between 5-10 km; C : 10+ km.; Source : Data Analysis is based on 2011 Census.

DISCLAIMER

The Terms of Use and Disclaimer of Datanet India Private Limited (hereinafter referred to as "Datanet") for use of this analysis report of **Kanakagiri Assembly Constituency (Kanakagiri Vidhan Sabha) :-**

1. **Assembly Factbook™** is a Registered Trade Mark owned by Datanet.
2. All the maps are sketched and graphical representation only and have not been drawn to the scale and also not to represent the actual geographical area or boundary of the unit.
3. The data for the aforesaid analysis is based on authentic sources and has been culled from the various publications of Census, CSO and NSSO for district and block level data, various central and state government departments, Central & State Elections Commissions and the concerned Returning Officers' releases, Electoral Rolls, Election results and allied publications, internal assessment, surveys, estimates and analysis. Therefore, certain adjustment of data at micro level may have been done to arrive closer to the macro data.
4. Data have been provided on an "As Is" and "As AVAILABLE" basis
5. The colours shown in the maps or diagram and charts of a particular party, alliance or AC are indicative and do not represent them.
6. This publication which includes maps, sheets, graphs and data would be the property under copyright of Datanet only. The user may use these for its internal study, analysis and research purposes. It's public display, re-selling or any commercial uses by the user are not allowed.
7. Datanet has taken due care and caution in compilation and processing of data and allied information, but does not guarantee the accuracy, adequacy or completeness of any information/analysis and will be not responsible for any errors or omissions or for the results obtained from the use of such information/analysis.
8. All the contents for the publication have been culled from various authentic sources and Datanet reasonably believes such sources to be reliable, but does not make any representations, express or implied as to the accuracy or fitness of use of such information. The information or contents of the information/analysis do not constitute advice and should not be relied upon in making (or refraining from making) any decision. Any reliance placed upon the information provided by Datanet is the sole responsibility and strictly at the user's risk.
9. In no event will Datanet be liable for any damages (including, without limitation, damages for loss of business projects, or loss of profits) arising in contract, tort or otherwise from the use of or inability to use any of its contents, or from any action taken (or refrained from being taken) as a result of using the analysis or any of its contents. Datanet its directors, owners, editors, officials, employees, distributor and agents or any associate will not be liable for any errors in the information contained or any consequences arising from the use of the contents of the provided information/analysis.
10. If any provision of these terms and conditions is held invalid or illegal or unenforceable for any reason by any court of competent jurisdiction, such provision shall be severed and the remainder of provisions of the terms and conditions shall continue in full force and effect as if the Term of Use had been executed with the invalid, illegal or unenforceable provision eliminated.
11. If there are any discrepancies in the information provided, please bring it to attention of Datanet for suitable rectification measures.

**Buy Online This Complete Book At
Datanet India eBooks Store**

www.indiastatpublications.com

or go directly at

[http://www.indiastatpublications.com/
Assembly_factbook/Karnataka/Koppal/ Kanakagiri](http://www.indiastatpublications.com/Assembly_factbook/Karnataka/Koppal/Kanakagiri)

 **indiastat**elections

ISBN - 978-93-5802-137-0



9 789358 021370