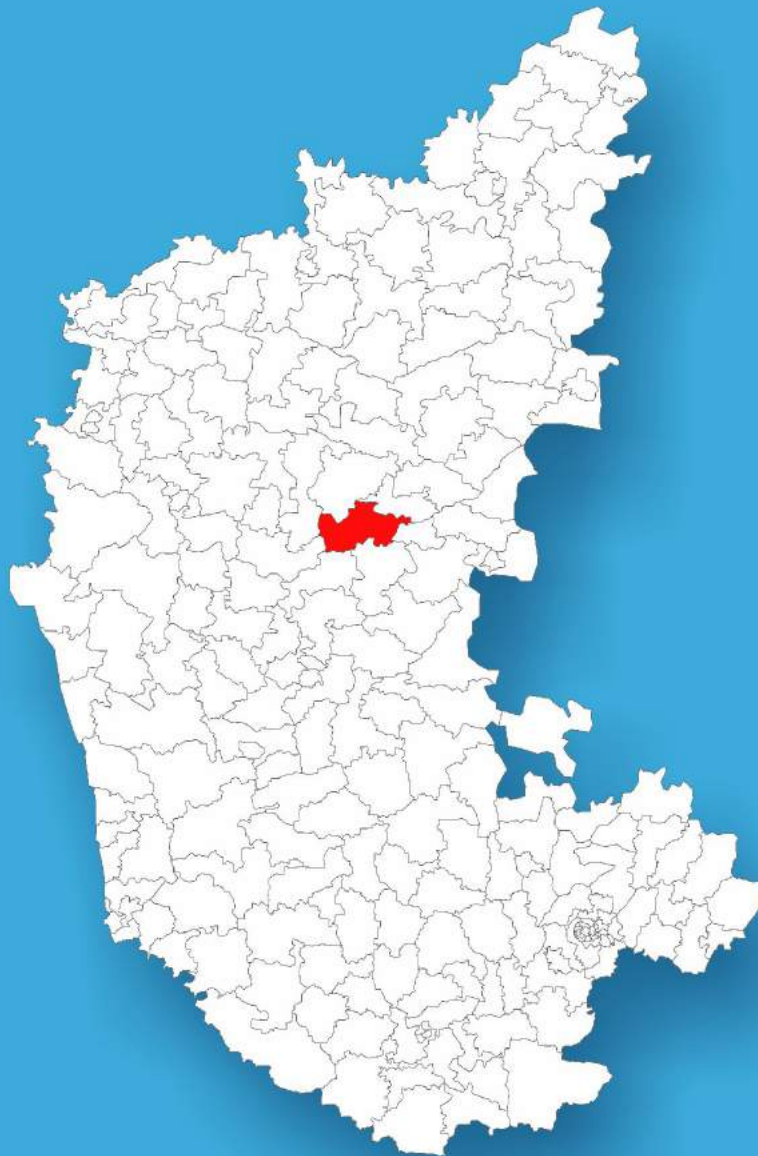




Karnataka

Assembly Factbook™

Koppal Assembly Constituency



Key Electoral Data of Koppal
Assembly Constituency (Vidhan Sabha)

Karnataka

Assembly Factbook™

Koppal Assembly Constituency



Koppal Vidhan Sabha

Editor & Director

Dr. R.K. Thukral

Research Editor

Dr. Shafeeq Rahman

Compiled, Researched and Published by Datanet India Pvt. Ltd.

D-100, 1st Floor,

Okhla Industrial Area, Phase-I,
New Delhi- 110020.

Ph.: 91-11- 43580781-84

Email : support@indiastatpublications.com

Website : www.indiastatelections.com

Online Book Store :

www.indiastatpublications.com

Report No. : AFB/KA-064-0123

ISBN : 978-93-87130-90-6

First Edition : January, 2018

Sixth Updated Edition : January, 2023

Price : Rs. 11500/-

US\$ 310/-

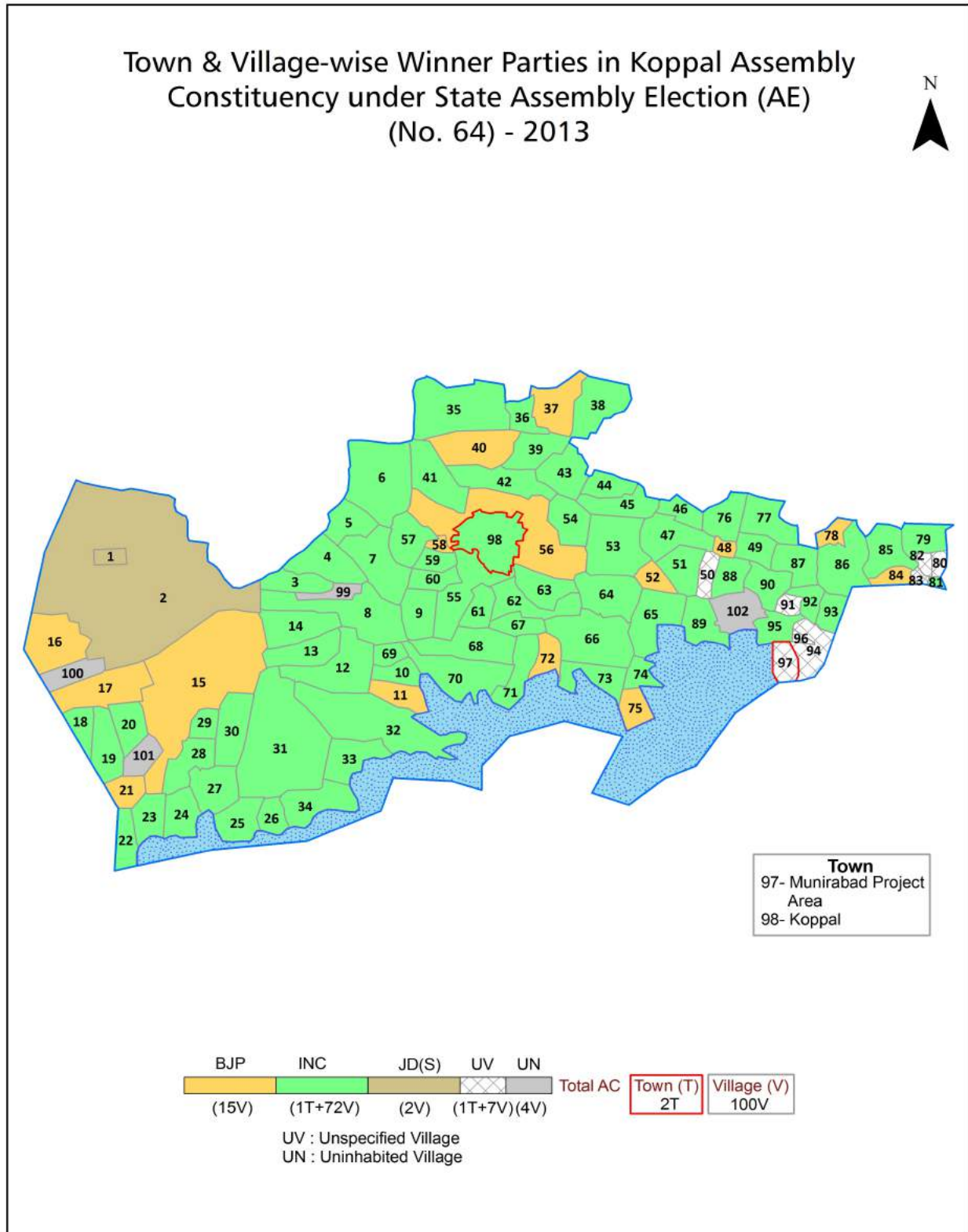
© **Datanet India Pvt. Ltd.**

All rights reserved. No part of this book may be reproduced, stored in a retrieval system or transmitted in any form or by any means, mechanical photocopying, photographing, scanning, recording or otherwise without the prior written permission of the publisher. Please refer to Disclaimer at page no. 203 for the use of this publication.

Printed in India

No.	Particulars	Page No.
	Introduction	
1	Assembly Constituency - (Vidhan Sabha) at a Glance Features of Assembly as per Delimitation Commission of India (2008)	1-2
	Location and Political Maps	
2	Location Map Boundaries of Assembly Constituency - (Vidhan Sabha) in District Boundaries of Assembly Constituency under Parliamentary Constituency - (Lok Sabha) Town & Village-wise Winner Parties- 2019, 2018, 2014, 2013 and 2009	3-10
	Administrative Setup (2011)	
3	District Sub-district Towns Villages Inhabited Villages Uninhabited Villages Village Panchayat Intermediate Panchayat	11-17
	Demographics (2011)	
4	Population Households Rural/Urban Population Towns and Villages by Population Size Sex Ratio (Total & 0-6 Years) Religious Population Social Population Literacy Rate	18-19
	Electoral Features	
5	Important Dates of Last Elections Held Electors by Gender Service Electors Voters Voters Turnout Polling Stations & Average Number of Electors per Polling Station Electors by Age Group Present Elected Representatives	20-25
	Historical Summary Election Results	
6	Vote Share of Major Parties Winning Margin (Number & Percentage) Polarity of Parties Summary Result of Assembly Segment of Parliamentary Elections 2019, 2014, 2009, 2004, 1999 Summary Result of Assembly Elections 2018, 2013, 2008, 2004, 1999, 1994, 1989, 1985, 1983, 1978, 1972, 1967, 1962 and 1957	26-48
	Polling Station Level Election Results	
7	Name and Number of Polling Station 2019, 2018, 2014, 2013 and 2009 Polling Station-wise Electors, Voters & Voters Turnout 2019, 2018, 2014, 2013 and 2009 Polling Station wise Elections Results 2019, 2018, 2014, 2013 and 2009	49-183
	Share of Assembly Constituency	
8	Share of Assembly Constituency - (Vidhan Sabha) in State, District and Parliamentary Constituency - (Lok Sabha)	184
	Socio-Economic Amenities (2011)	
9	Access to Administrative Units Agricultural, Manufacturing and Industrial Commodities Demographic Indicators Education Health & Manpower Drinking Water Supply Sanitation Entertainment and Recreations Infrastructure Power Food Allocation Distribution and Marketing of Agriculture Commodities Infrastructure Transport and Road Infrastructure Communication Banking and Financial Services Land Use Irrigation Source	186-200
10	Abbreviation & Sources	201-202
11	Disclaimer	203

Location & Political Map



Administrative Setup

List of Village Panchayat & Intermediate Panchayat (Block) Name - 2011

Village Name	Village Panchayat Name	Intermediate Panchayat Name
Achalapur	Shivpur	Koppal
Agalkera	Agalkera	Koppal
Allanagar	Hireboganhal	Koppal
Alwandi	Alwandi	Koppal
Attivatti	Shivpur	Koppal
Ayodhya	Shivpur	Koppal
Bahaddurbandi	Bahaddurbandi	Koppal
Bandiharlapur	Bandiharlapur	Koppal
Basapur	Ginigera	Koppal
Basapur	Bandiharlapur	Koppal
Belgatti	Hatti	Koppal
Belur	Katarkigudlanur	Koppal
Betgera	Betageri	Koppal
Bevinhalli	Hitnal	Koppal
Bhairapur	Bochanhalli	Koppal
Bikanhalli	Bisarhalli	Koppal
Bisarhalli	Bisarhalli	Koppal
Bochanhalli	Bochanhalli	Koppal
Budihal	Hiresindogi	Koppal
Bullapur	Agalkera	Koppal
Chikboganhal	Hireboganhal	Koppal
Chiksindogi	Kolur	Koppal
Chilwadgi	Ojanhalli	Koppal
Chukankal	Bahaddurbandi	Koppal
Dadegal	Kolur	Koppal
Devlapur	Madinur	Koppal
Dombarhalli	Katarkigudlanur	Koppal
Gabbur	Guldahalli	Koppal
Ghatreddihal	Hatti	Koppal

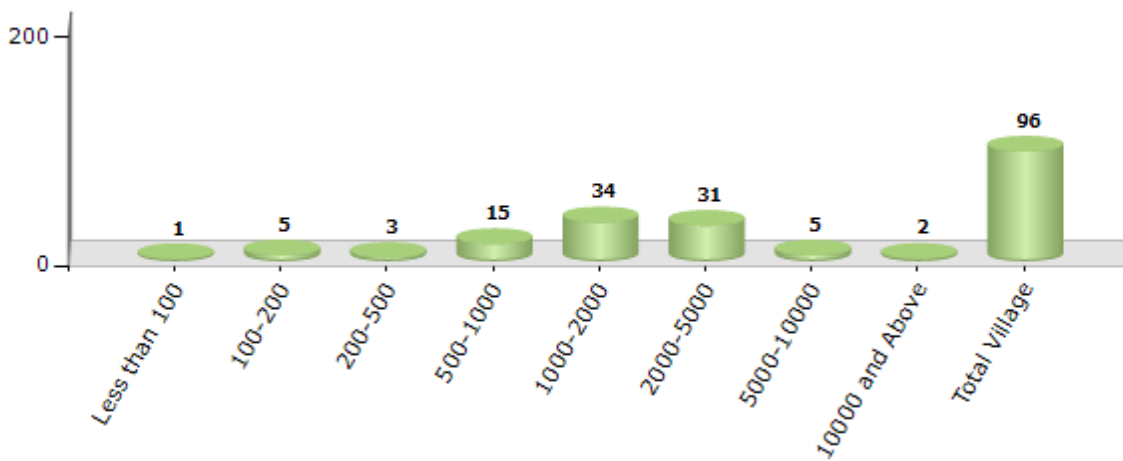
Contd....

Demographic

Number of Villages by Population Size - 2011

Less than 100	100-200	200-500	500-1000	1000-2000	2000-5000	5000-10000	10000 and Above	Total Village
1	5	3	15	34	31	5	2	96

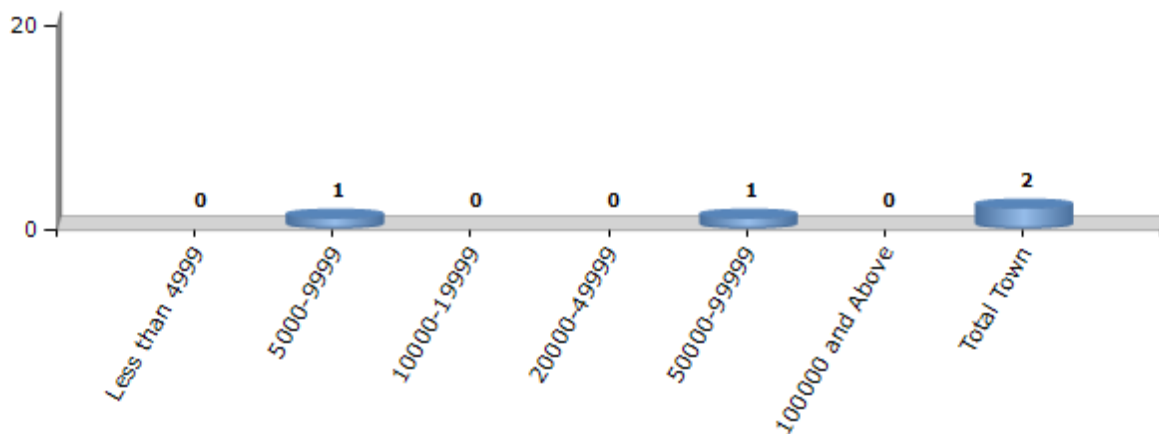
Number of Villages by Population Size - 2011



Number of Towns by Population Size - 2011

Less than 4999	5000-9999	10000-19999	20000-49999	50000-99999	100000 and Above	Total Town
0	1	0	0	1	0	2

Number of Towns by Population Size - 2011

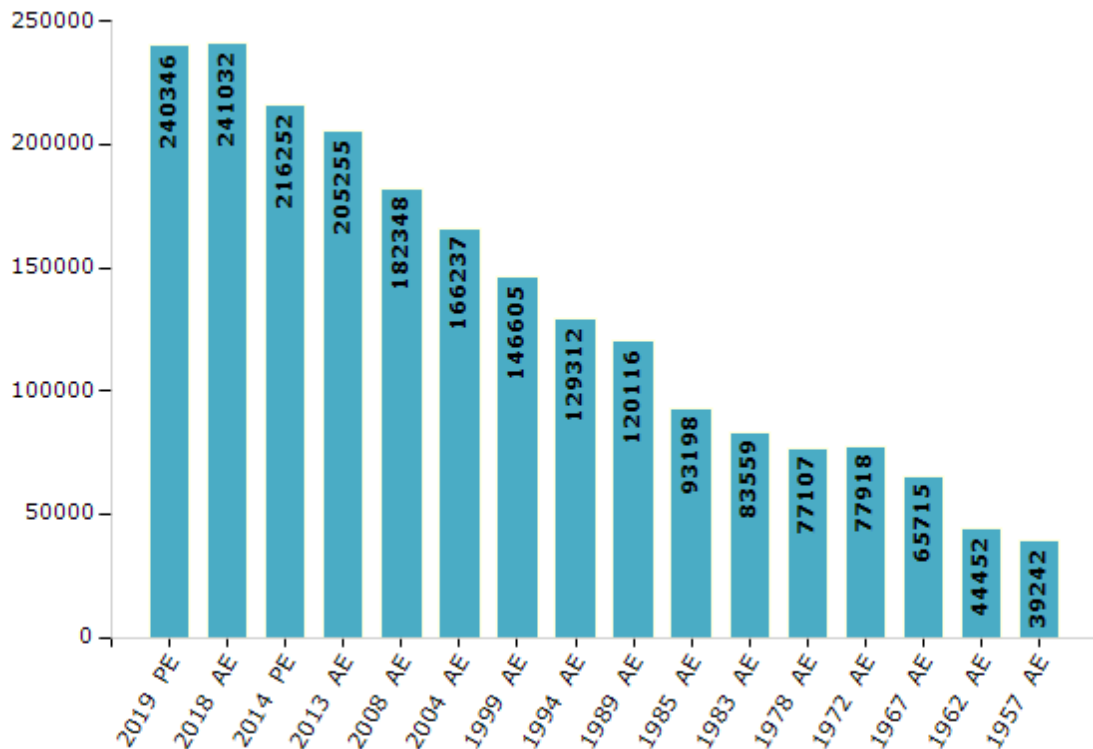


Electoral Features

Electors by Male & Female

Year	Male	Female	Others	Total	Year	Male	Female	Others	Total
2019 PE	119941	120396	9	240346	1994 AE	64238	65074	-	129312
2018 AE	120401	120616	15	241032	1989 AE	60026	60090	-	120116
2014 PE	109121	107117	14	216252	1985 AE	46058	47140	-	93198
2013 AE	103957	101298	0	205255	1983 AE	42151	41408	-	83559
2009 PE	-	-	-	-	1978 AE	38269	38838	-	77107
2008 AE	91313	91035	-	182348	1972 AE	39913	38005	-	77918
2004 PE	-	-	-	-	1967 AE	-	-	-	65715
2004 AE	83233	83004	-	166237	1962 AE	-	-	-	44452
1999 PE	-	-	-	-	1957 AE	-	-	-	39242
1999 AE	73457	73148	-	146605					

Number of Electors

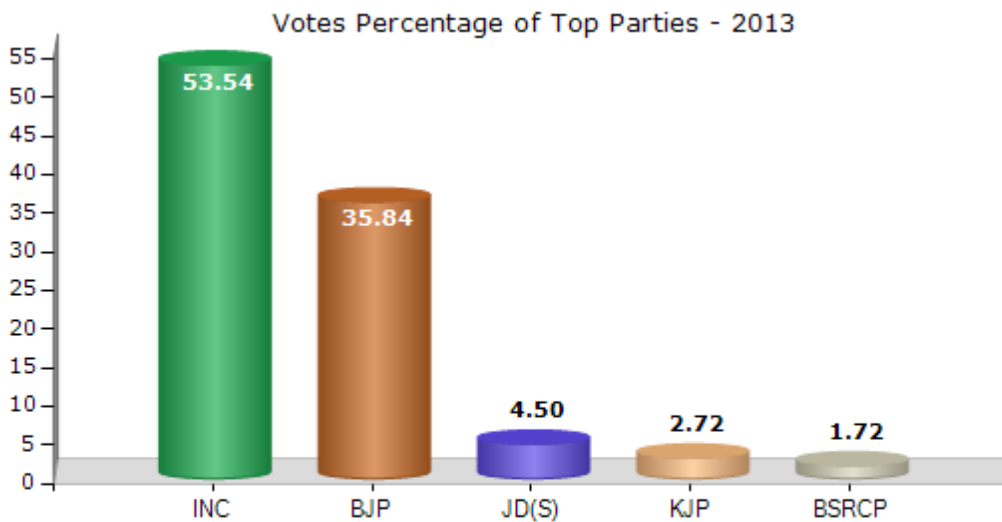


Note : AE : Assembly Election, PE : Assembly Segment of Parliamentary Election

Historical Summary Election Results

Summary Result of Assembly Election - 2013

Candidate Name	Party	Votes	Votes %
K.Raghavendra Basavaraj Hitnal	INC	81062	53.54
Karadi Sanganna Amarappa	BJP	54274	35.84
Pradeep Virupakshagouda	JD(S)	6811	4.5
K.M.Syed	KJP	4118	2.72
Nekkanti Nagaraj	BSRCP	2609	1.72
Shivakumar Vaderahalli	NCP	1333	0.88
Hadapad Nirmala Mallikarjun	BSP	611	0.4
Manjunath.E.Chakrasali	CPIM	599	0.4



Polling Station Level Election Results

Number and Name of Polling Stations (PS) (2018)

Number of Polling Stations	Name of Polling Stations	Number of Polling Stations	Name of Polling Stations
1	Government Higher Primary School Building Gudageri	22	Government Girls Higher Primary School (West Wing) Kavalur
2	Government Higher Primary School Building (North Wing) Left Side Room Handral	23	Government Girls Higher Primary School (East Wing) Kavalur
3	Government Higher Primary School Building (North Wing) Right Side Room Handral	24	Government Higher Primary School Building (Dpep) Sc/St Colony Kavalur
4	Government Higher Primary School Building Hanaval	25	Grama Panchayath New Building Kavalur
5	Government Higher Primary School New Building (West Wing) Vadaganal	26	Government Higher Primary School Muralapur
6	Government Higher Primary School New Building (East Wing) Vadaganal	27	Government Higher Primary School Ghattiraddihal
7	Government Model Higher Primary School Building (South Wing) Halagera	28	Grama Panchayath Office Alavandi
8	Government Model Higher Primary School (North Wing) Halagera	29	Anganavadi Kendra Building Kavalur Road Alvandi
9	Government Model Higher Primary School (East Wing) Halagera	30	Government Boys Higher Primary School (North Wing) Alavandi
10	Government Higher Primary School (East Wing) Madinur	31	Government Boys Higher Primary School (West Wing) Alvandi
11	Government Higher Primary School (West Wing) Madinur	32	Harijana Samudaya Kendra Kattada Alavandi
12	Government Higher Primary School (West Wing) Naregal	33	Sri Siddeshwar Composite Junior College Building (East Wing) Alawandi
13	Government Higher Primary School (East Wing) Naregal	34	Sri Siddeshwar Composite Junior College Building (North Wing) Alavandi
14	Government Higher Primary School Yathnatti	35	Sri Siddeshwar Composite Junior College Building (South Wing) Alavandi
15	Government Lower Primary School Dadegal	36	Government Higher Primary School (North Wing) Mainalli
16	Government Higher Primary School Building Kolor	37	Government Higher Primary School (East Wing) Mainalli
17	Government High School Building Kolor	38	Government Model Higher Primary School [North Wing] Hiresindogi
18	Government Lower Primary School Katralli	39	Government Model Higher Primary School [South Wing] Hiresindogi
19	Government Boys Model Higher Primary School (East Wing) Kavalur	40	Government Composite Junior College Hiresindogi
20	Government Boys Model Higher Primary School (North Wing) Kavalur	41	Government Lower Primary School Building Gunnalli
21	Government Boys Model Higher Primary School (West Wing) Kavalur	42	Government Higher Primary School Horatatnal

Contd....

Polling Station Level Election Results

Polling Station-wise Votes Secured by Overall Top Five Parties in Koppal Assembly in Assembly Election (AE) under Koppal Parliamentary Constituency in Karnataka (2018)

Number of Polling Station	Winner - K. Raghavendra Basavaraj Hitnal (INC)	Runner-up - Amaresh Sanganna Karadi (BJP)	3rd - K. M. Syed (JD(S))	4th - Manjunath Gavisiddappa Palled (JAHP)	5th - Siddaramappa Bharamappa Doddamani (Kavalur) (IND)	NOTA	Other	Total Votes Secured
36	196	327	18	3	3	6	11	564
37	285	322	4	5	3	8	20	647
38	272	512	9	4	0	6	10	813
39	464	252	10	8	8	11	27	780
40	553	295	17	2	2	4	14	887
41	305	224	11	2	0	4	8	554
42	301	296	13	4	0	4	13	631
43	565	224	4	3	3	7	3	809
44	437	442	20	5	3	10	8	925
45	413	344	11	2	2	6	12	790
46	188	202	12	2	0	4	10	418
47	169	335	11	1	0	8	3	527
48	175	210	9	1	1	6	5	407
48A	225	248	10	2	1	8	4	498
49	276	497	4	2	2	3	5	789
50	254	462	9	2	1	5	6	739
51	388	539	16	1	3	6	3	956
52	213	249	9	1	2	6	4	484
53	410	457	18	3	4	6	5	903
54	383	433	10	1	2	13	3	845
55	353	465	13	5	3	7	5	851
56	497	538	17	4	6	5	6	1073
57	362	170	6	3	5	5	6	557
57A	363	163	13	4	7	4	7	561
58	634	380	9	4	9	6	7	1049
59	180	128	1	0	4	0	1	314
60	260	238	17	1	0	4	8	528
61	282	287	13	4	1	1	2	590
62	145	45	67	0	0	3	3	263
63	414	284	14	3	4	9	11	739
64	290	426	9	1	0	3	4	733
65	338	460	6	6	2	4	7	823
66	548	219	9	5	3	13	18	815
67	357	160	25	5	4	7	28	586
68	271	256	18	3	2	8	8	566

Contd....

Polling Station Level Election Results

Winner, Runner-up and 3rd Party Position & Winning Margin According to Polling Stations in Koppal Assembly in Assembly Election (AE) under Koppal Parliamentary Constituency in Karnataka (2018)

Polling Station Number	Winner Party	Winner Votes (%)	Runner-up Party	Runner-up Votes (%)	Winning Margin Votes (%)	Third Party	Third Party Votes (%)	Other Votes (%)
69	INC	351 (57.64)	BJP	233 (38.26)	118 (19.38)	JD(S)	12 (1.97)	13 (2.13)
70	INC	507 (68.42)	BJP	194 (26.18)	313 (42.24)	JD(S)	16 (2.16)	24 (3.24)
71	INC	342 (64.41)	BJP	168 (31.64)	174 (32.77)	CPIM	6 (1.13)	15 (2.82)
72	INC	200 (56.5)	BJP	144 (40.68)	56 (15.82)	IND (SBD)	4 (1.13)	6 (1.69)
73	INC	260 (73.24)	BJP	83 (23.38)	177 (49.86)	JD(S)	4 (1.13)	8 (2.25)
74	INC	574 (85.16)	BJP	67 (9.94)	507 (75.22)	JD(S)	18 (2.67)	15 (2.23)
75	INC	564 (77.47)	BJP	131 (17.99)	433 (59.48)	JD(S)	9 (1.24)	24 (3.3)
76	INC	520 (58.89)	BJP	233 (26.39)	287 (32.5)	JD(S)	104 (11.78)	26 (2.94)
77	INC	494 (69.77)	BJP	205 (28.95)	289 (40.82)	JAHP	4 (0.56)	5 (0.71)
78	INC	858 (81.33)	BJP	140 (13.27)	718 (68.06)	JD(S)	22 (2.09)	35 (3.32)
79	BJP	358 (51.96)	INC	287 (41.65)	71 (10.31)	JD(S)	26 (3.77)	18 (2.61)
80	BJP	382 (54.49)	INC	254 (36.23)	128 (18.26)	JD(S)	34 (4.85)	31 (4.42)
81	INC	525 (73.22)	BJP	165 (23.01)	360 (50.21)	JD(S)	10 (1.39)	17 (2.37)
82	INC	352 (48.69)	BJP	330 (45.64)	22 (3.05)	JD(S)	16 (2.21)	25 (3.46)
83	INC	321 (47.77)	BJP	317 (47.17)	4 (0.6)	JD(S)	23 (3.42)	11 (1.64)
84	INC	427 (81.8)	BJP	78 (14.94)	349 (66.86)	JD(S)	3 (0.57)	14 (2.68)
85	INC	416 (51.74)	BJP	357 (44.4)	59 (7.34)	JD(S)	8 (1)	23 (2.86)
86	INC	419 (68.02)	BJP	168 (27.27)	251 (40.75)	JD(S)	12 (1.95)	17 (2.76)
87	INC	287 (57.17)	BJP	189 (37.65)	98 (19.52)	JD(S)	12 (2.39)	14 (2.79)
88	INC	418 (64.31)	BJP	174 (26.77)	244 (37.54)	JD(S)	32 (4.92)	26 (4)
89	INC	295 (53.35)	BJP	237 (42.86)	58 (10.49)	JD(S)	4 (0.72)	17 (3.07)
90	BJP	268 (58.01)	INC	175 (37.88)	93 (20.13)	JD(S)	11 (2.38)	8 (1.73)
91	INC	267 (52.87)	BJP	216 (42.77)	51 (10.1)	JD(S)	10 (1.98)	12 (2.38)
91A	INC	367 (69.11)	BJP	133 (25.05)	234 (44.06)	JD(S)	15 (2.82)	16 (3.01)
92	INC	372 (71.81)	BJP	123 (23.75)	249 (48.06)	JD(S)	11 (2.12)	12 (2.32)
93	INC	478 (58.08)	BJP	310 (37.67)	168 (20.41)	JD(S)	12 (1.46)	23 (2.79)
94	INC	676 (78.33)	BJP	142 (16.45)	534 (61.88)	JD(S)	24 (2.78)	21 (2.43)
95	INC	341 (55.09)	BJP	242 (39.1)	99 (15.99)	JD(S)	14 (2.26)	22 (3.55)
96	BJP	312 (51.32)	INC	211 (34.7)	101 (16.62)	JD(S)	75 (12.34)	10 (1.64)
97	BJP	390 (53.21)	INC	285 (38.88)	105 (14.33)	JD(S)	35 (4.77)	23 (3.14)
98	INC	443 (51.57)	BJP	344 (40.05)	99 (11.52)	JD(S)	42 (4.89)	30 (3.49)
99	INC	303 (69.02)	BJP	106 (24.15)	197 (44.87)	JD(S)	19 (4.33)	11 (2.51)
100	BJP	473 (50.59)	INC	417 (44.6)	56 (5.99)	JD(S)	22 (2.35)	23 (2.46)
101	INC	370 (52.56)	BJP	297 (42.19)	73 (10.37)	JD(S)	11 (1.56)	26 (3.69)
102	INC	283 (65.36)	BJP	131 (30.25)	152 (35.11)	JD(S)	8 (1.85)	11 (2.54)

Contd....

Socio-Economic Amenities - Rural

Access to Education Facilities

Particulars	Number of Village (% of Population)				
	Available	Not Available	If Not Available (Distance of Nearest Facility)		
			A	B	C
Govt. Primary School	92 (95)	4 (5)	1 (1)	3 (5)	0 (0)
Private Primary School	16 (16)	80 (84)	0 (0)	0 (0)	0 (0)
Govt. Middle School	84 (82)	12 (18)	2 (9)	5 (6)	0 (0)
Private Middle School	10 (8)	86 (92)	4 (3)	0 (0)	0 (0)
Govt. Secondary School	25 (24)	71 (76)	25 (23)	34 (41)	7 (6)
Private Secondary School	4 (4)	92 (96)	1 (1)	2 (1)	0 (0)
Govt. Senior Secondary School	6 (5)	90 (95)	6 (5)	18 (24)	26 (23)
Private Senior Secondary School	7 (7)	89 (93)	3 (2)	25 (27)	5 (7)
Govt. Arts and Science Degree College	0 (0)	96 (100)	2 (1)	10 (8)	17 (19)
Private Arts and Science Degree College	2 (3)	94 (97)	4 (11)	30 (28)	31 (31)
Govt. Engineering College	0 (0)	96 (100)	0 (0)	1 (1)	5 (4)
Private Engineering College	0 (0)	96 (100)	0 (0)	2 (1)	88 (94)
Govt. Medicine College	0 (0)	96 (100)	1 (1)	3 (2)	3 (3)
Private Medicine College	0 (0)	96 (100)	6 (10)	22 (17)	61 (67)
Govt. Management Institute	0 (0)	96 (100)	0 (0)	0 (0)	1 (2)
Private Management Institute	3 (10)	93 (90)	6 (5)	26 (23)	56 (58)
Govt. Polytechnic	1 (0)	95 (100)	6 (12)	38 (32)	49 (48)
Private Polytechnic	0 (0)	96 (100)	1 (2)	0 (0)	1 (5)
Govt. Vocational Training School/ITI	0 (0)	96 (100)	7 (13)	36 (30)	47 (47)
Private Vocational Training School/ITI	3 (9)	93 (91)	0 (0)	1 (1)	2 (0)
Govt. Non Formal Training Centre	1 (3)	95 (97)	7 (13)	35 (29)	44 (41)
Private Non Formal Training Centre	0 (0)	96 (100)	0 (0)	1 (0)	8 (14)
Govt. School For Disabled	0 (0)	96 (100)	7 (13)	22 (20)	60 (55)
Private School For Disabled	0 (0)	96 (100)	0 (0)	0 (0)	7 (12)
Government Others	3 (17)	93 (83)	6 (4)	35 (25)	50 (47)
Private Others	2 (7)	94 (93)	0 (0)	0 (0)	0 (0)

Note : Distance A : Less than 5 km; B : Between 5-10 km; C : 10+ km.; Source : Data Analysis is based on 2011 Census.

DISCLAIMER

The Terms of Use and Disclaimer of Datanet India Private Limited (hereinafter referred to as "Datanet") for use of this analysis report of **Koppal Assembly Constituency (Koppal Vidhan Sabha) :-**

1. **Assembly Factbook™** is a Registered Trade Mark owned by Datanet.
2. All the maps are sketched and graphical representation only and have not been drawn to the scale and also not to represent the actual geographical area or boundary of the unit.
3. The data for the aforesaid analysis is based on authentic sources and has been culled from the various publications of Census, CSO and NSSO for district and block level data, various central and state government departments, Central & State Elections Commissions and the concerned Returning Officers' releases, Electoral Rolls, Election results and allied publications, internal assessment, surveys, estimates and analysis. Therefore, certain adjustment of data at micro level may have been done to arrive closer to the macro data.
4. Data have been provided on an "As Is" and "As AVAILABLE" basis
5. The colours shown in the maps or diagram and charts of a particular party, alliance or AC are indicative and do not represent them.
6. This publication which includes maps, sheets, graphs and data would be the property under copyright of Datanet only. The user may use these for its internal study, analysis and research purposes. It's public display, re-selling or any commercial uses by the user are not allowed.
7. Datanet has taken due care and caution in compilation and processing of data and allied information, but does not guarantee the accuracy, adequacy or completeness of any information/analysis and will be not responsible for any errors or omissions or for the results obtained from the use of such information/analysis.
8. All the contents for the publication have been culled from various authentic sources and Datanet reasonably believes such sources to be reliable, but does not make any representations, express or implied as to the accuracy or fitness of use of such information. The information or contents of the information/analysis do not constitute advice and should not be relied upon in making (or refraining from making) any decision. Any reliance placed upon the information provided by Datanet is the sole responsibility and strictly at the user's risk.
9. In no event will Datanet be liable for any damages (including, without limitation, damages for loss of business projects, or loss of profits) arising in contract, tort or otherwise from the use of or inability to use any of its contents, or from any action taken (or refrained from being taken) as a result of using the analysis or any of its contents. Datanet its directors, owners, editors, officials, employees, distributor and agents or any associate will not be liable for any errors in the information contained or any consequences arising from the use of the contents of the provided information/analysis.
10. If any provision of these terms and conditions is held invalid or illegal or unenforceable for any reason by any court of competent jurisdiction, such provision shall be severed and the remainder of provisions of the terms and conditions shall continue in full force and effect as if the Term of Use had been executed with the invalid, illegal or unenforceable provision eliminated.
11. If there are any discrepancies in the information provided, please bring it to attention of Datanet for suitable rectification measures.

**Buy Online This Complete Book At
Datanet India eBooks Store**

www.indiastatpublications.com

or go directly at

[http://www.indiastatpublications.com/
Assembly_factbook/Karnataka/Koppal/ Koppal](http://www.indiastatpublications.com/Assembly_factbook/Karnataka/Koppal/Koppal)

 **india**stat**elections**

ISBN : 978-93-87130-90-6

