



Karnataka

Assembly Factbook™

Krishnarajanagara Assembly Constituency

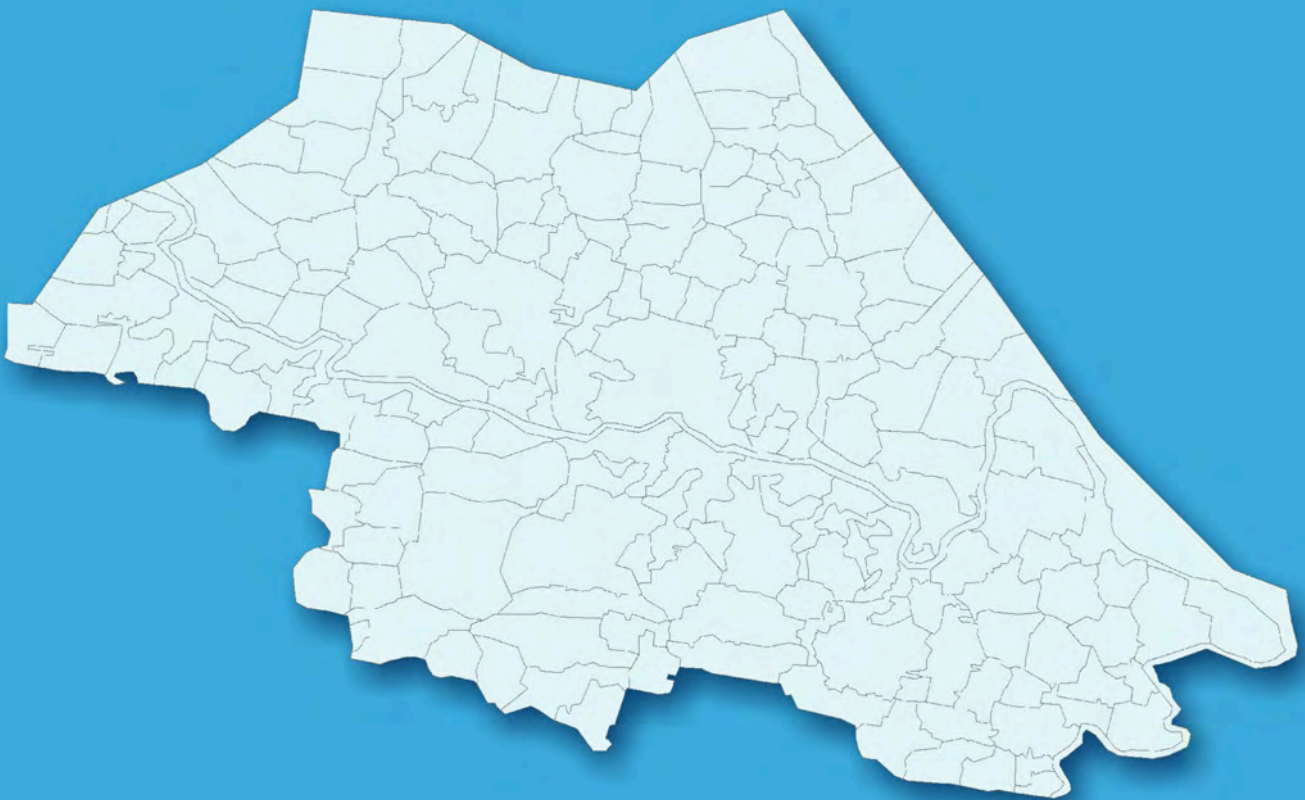


Key Electoral Data of Krishnarajanagara
Assembly Constituency (Vidhan Sabha)

Karnataka

Assembly Factbook™

Krishnarajanagara Assembly Constituency



Krishnarajanagara Vidhan Sabha

Editor & Director

Dr. R.K. Thukral

Research Editor

Dr. Shafeeq Rahman

**Compiled, Researched and Published by
Datanet India Pvt. Ltd.**

D-100, 1st Floor,

Okhla Industrial Area, Phase-I,

New Delhi- 110020.

Ph.: 91-11- 43580781-84

Email : support@indiastatpublications.com

Website : www.indiastatelections.com

Online Book Store :

www.indiastatpublications.com

Report No. : AFB/KA-211-0124

ISBN : 978-93-5802-021-2

First Edition : January, 2018

Seventh Updated Edition : January, 2024

Price : Rs.11500/-

US\$ 310

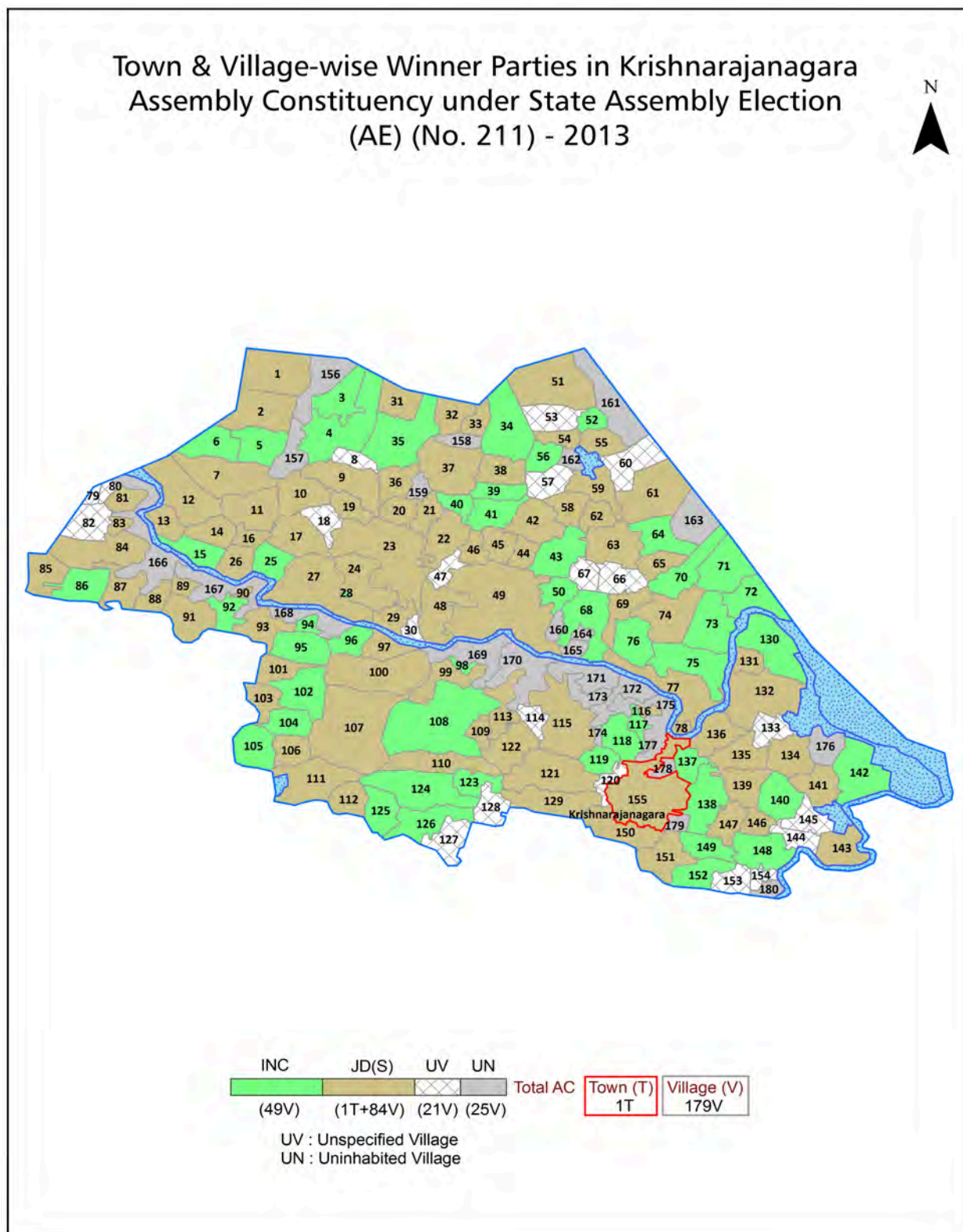
© Datanet India Pvt. Ltd.

All rights reserved. No part of this book may be reproduced, stored in a retrieval system or transmitted in any form or by any means, mechanical photocopying, photographing, scanning, recording or otherwise without the prior written permission of the publisher. Please refer to Disclaimer at page no. 203 for the use of this publication.

Printed in India

No.	Particulars	Page No.
	Introduction	
1	Assembly Constituency - (Vidhan Sabha) at a Glance Features of Assembly as per Delimitation Commission of India (2008)	1-2
	Location and Political Maps	
2	Location Map Boundaries of Assembly Constituency - (Vidhan Sabha) in District Boundaries of Assembly Constituency under Parliamentary Constituency - (Lok Sabha) Town & Village-wise Winner Parties- 2019, 2018, 2014, 2013 and 2009	3-11
	Administrative Setup (2011)	
3	District Sub-district Towns Villages Inhabited Villages Uninhabited Villages Village Panchayat Intermediate Panchayat	12-20
	Demographics (2011)	
4	Population Households Rural/Urban Population Towns and Villages by Population Size Sex Ratio (Total & 0-6 Years) Religious Population Social Population Literacy Rate	21-22
	Electoral Features	
5	Important Dates of Last Elections Held Electors by Gender Service Electors Voters Voters Turnout Polling Stations & Average Number of Electors per Polling Station Electors by Age Group Present Elected Representatives	23-28
	Historical Summary Election Results	
6	Vote Share of Major Parties Winning Margin (Number & Percentage) Polarity of Parties Summary Result of Assembly Segment of Parliamentary Elections 2019, 2014, 2009, 2004 and 1999 Summary Result of Assembly Elections 2023, 2018, 2013, 2008, 2004, 1999, 1994, 1989, 1985, 1983, 1978, 1972, 1967, 1962 and 1957	29-52
	Polling Station Level Election Results	
7	Name and Number of Polling Station 2019, 2018, 2014, 2013 and 2009 Polling Station-wise Electors, Voters & Voters Turnout 2019, 2018, 2014, 2013 and 2009 Polling Station wise Elections Results 2019, 2018, 2014, 2013 and 2009	53-183
	Share of Assembly Constituency	
8	Share of Assembly Constituency - (Vidhan Sabha) in State, District and Parliamentary Constituency - (Lok Sabha)	184
	Socio-Economic Amenities (2011)	
9	Access to Administrative Units Agricultural, Manufacturing and Industrial Commodities Demographic Indicators Education Health & Manpower Drinking Water Supply Sanitation Entertainment and Recreations Infrastructure Power Food Allocation Distribution and Marketing of Agriculture Commodities Infrastructure Transport and Road Infrastructure Communication Banking and Financial Services Land Use Irrigation Source	186-200
10	Abbreviation & Sources	201-202
11	Disclaimer	203

Location & Political Map



Administrative Setup

List of Village Panchayat & Intermediate Panchayat (Block) Name - 2011

Village Name	Village Panchayat Name	Intermediate Panchayat Name
Abburu	Hanasoge	Krishnarajanagara
Adaganahalli	Byadarahally	Krishnarajanagara
Adaguru	Adaguru	Krishnarajanagara
Ankanahalli	Ankanahalli	Krishnarajanagara
Ankanahalli	Mayigowdanahalli	Krishnarajanagara
Arakere	Munjanahalli	Krishnarajanagara
Arakere	Doddekoppalu	Krishnarajanagara
Arjunahalli	Adaguru	Krishnarajanagara
Bachahalli	Meluru	Krishnarajanagara
Bachahalli	Byadarahally	Krishnarajanagara
Ballur	Lakshmipura	Krishnarajanagara
Bandahalli	Channamgere	Krishnarajanagara
Basavapatna	Doranahally(Doddakoppalu)	Krishnarajanagara
Basavarajapura	Lalamdevanahalli	Krishnarajanagara
Battiganahalli	Bherya	Krishnarajanagara
Beechanahalli	Narachanahally	Krishnarajanagara
Beeranahalli	Gandhanahalli	Krishnarajanagara
Benaganahalli	Hosakote	Krishnarajanagara
Bettahalli	Haradanahally	Krishnarajanagara
Bevinahalli	Lakshmipura	Krishnarajanagara
Bherya	Bherya	Krishnarajanagara
Bommenahalli	Hosa Agrahara	Krishnarajanagara
Buvanahalli	Byadarahally	Krishnarajanagara
Byadarahalli	Byadarahally	Krishnarajanagara
Bylapura	Lakshmipura	Krishnarajanagara
Chamalapura	Thippur	Krishnarajanagara
Chandagal	Chandagal	Krishnarajanagara
Channamgere	Channamgere	Krishnarajanagara
Cheernahalli	Chandagal	Krishnarajanagara

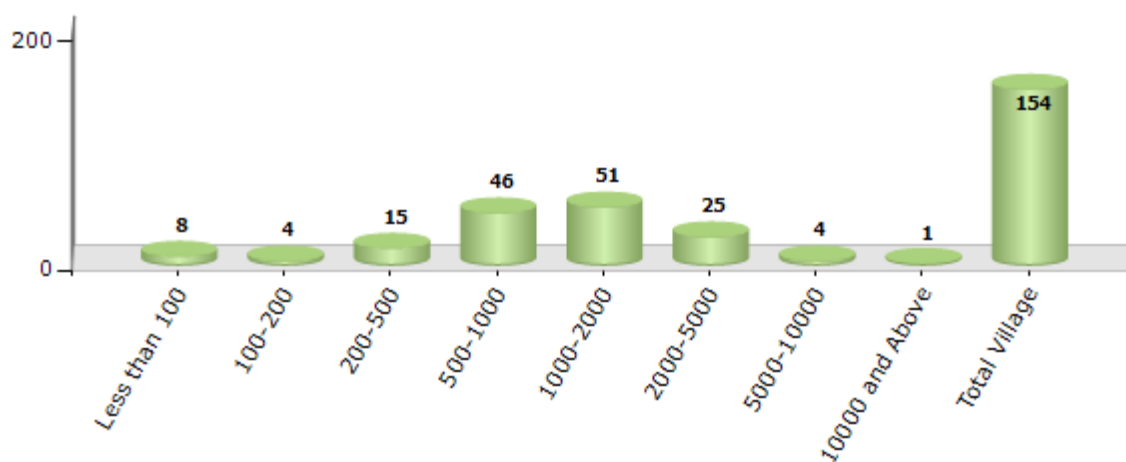
Contd....

Demographics

Number of Villages by Population Size - 2011

Less than 100	100-200	200-500	500-1000	1000-2000	2000-5000	5000-10000	10000 and Above	Total Village
8	4	15	46	51	25	4	1	154

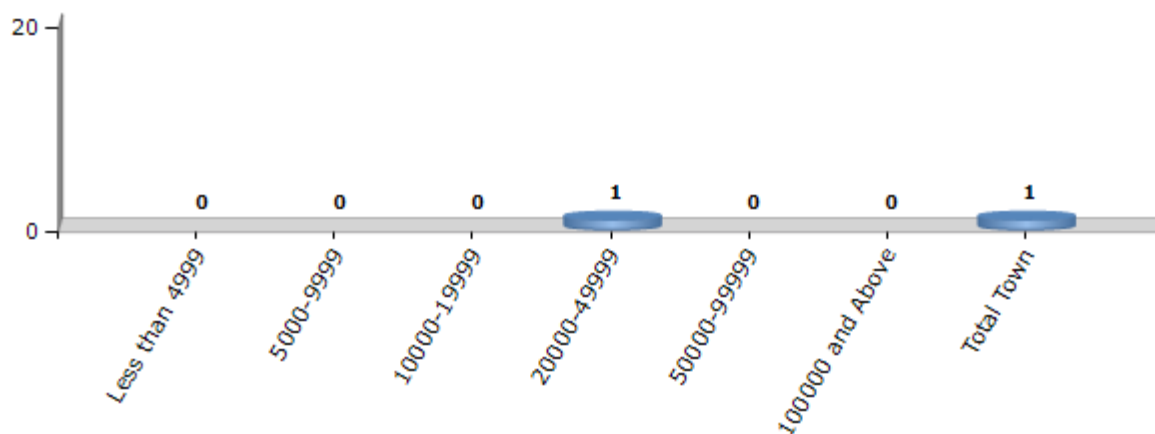
Number of Villages by Population Size - 2011



Number of Towns by Population Size - 2011

Less than 4999	5000-9999	10000-19999	20000-49999	50000-99999	100000 and Above	Total Town
0	0	0	1	0	0	1

Number of Towns by Population Size - 2011

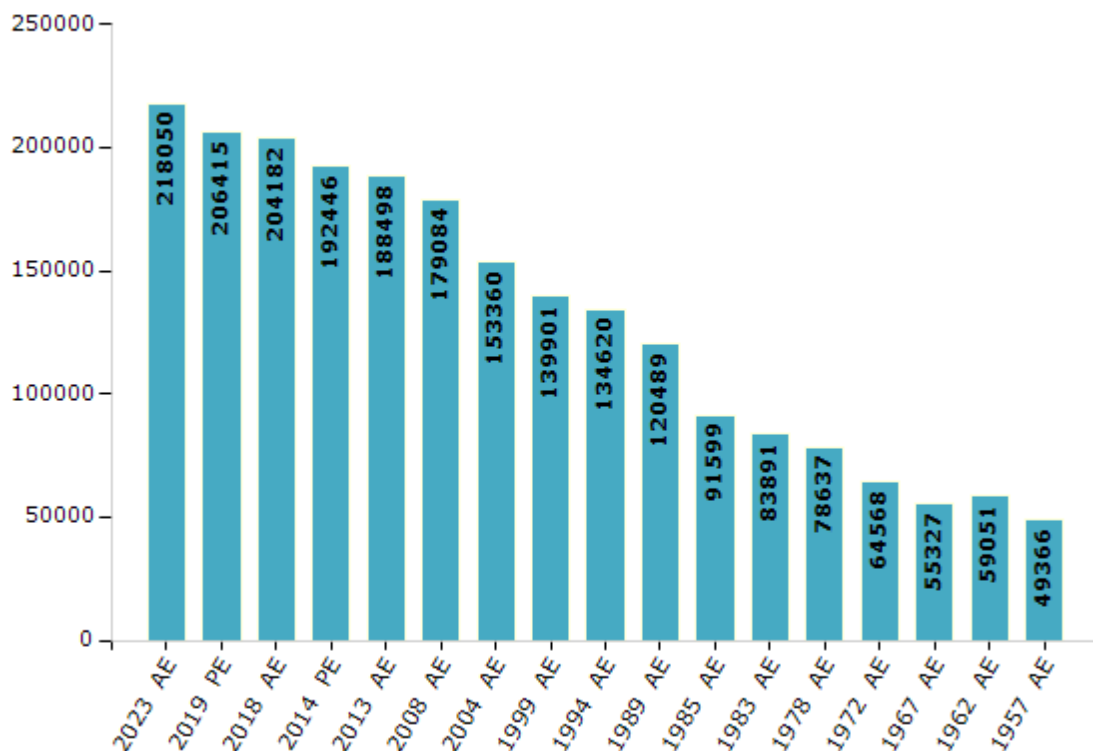


Electoral Features

Electors by Male & Female

Year	Male	Female	Others	Total	Year	Male	Female	Others	Total
2023 AE	108380	109651	19	218050	1999 AE	69745	70156	-	139901
2019 PE	103611	102794	10	206415	1994 AE	67438	67182	-	134620
2018 AE	102569	101602	11	204182	1989 AE	62448	58041	-	120489
2014 PE	97382	95057	7	192446	1985 AE	46789	44810	-	91599
2013 AE	95430	93068	0	188498	1983 AE	42857	41034	-	83891
2009 PE	-	-	-	-	1978 AE	38670	39967	-	78637
2008 AE	89959	89125	-	179084	1972 AE	31491	33077	-	64568
2004 PE	-	-	-	-	1967 AE	-	-	-	55327
2004 AE	76439	76921	-	153360	1962 AE	-	-	-	59051
1999 PE	-	-	-	-	1957 AE	-	-	-	49366

Number of Electors

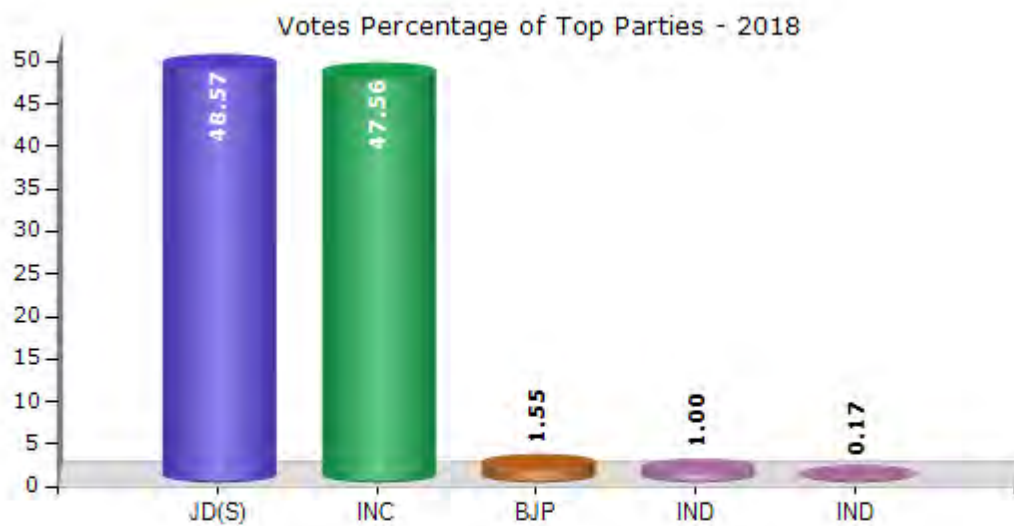


Note : AE : Assembly Election, PE : Assembly Segment of Parliamentary Election

Historical Summary Election Results

Summary Result of Assembly Election - 2018

Candidate Name	Party	Votes	Votes %
Sa. Ra. Mahesh	JD(S)	85011	48.57
D. Ravishankar	INC	83232	47.56
H. G. Shwetha Gopala	BJP	2716	1.55
Hosahalli Venkatesh	IND	1743	1
Vishwanatha H. R.	IND	304	0.17
K. L. Swamy	SWARAJ	264	0.15
Mallesh	IND	196	0.11
Kumudwathi S.	RCMP	186	0.11
Shanthamma (Shanthiraj)	AIMEP	172	0.1
	NOTA	1193	0.68



Polling Station Level Election Results

Number and Name of Polling Stations (PS) (2018)

Number of Polling Stations	Name of Polling Stations	Number of Polling Stations	Name of Polling Stations
1	Government Higher Primary School, Bettahalli	22	Government Higher Primary School, Room No. 2 Kalammanakoppal
2	Government Higher Primary School, Maluganahalli	23	Government Higher Primary School, (East Wing) Haradhanahalli - 1
3	Government Lower Primary School, Doddakoppalu	24	Government Higher Primary School, (West Wing) Haradhanahalli
4	Government Higher Primary School, Thandrekanahalli	25	Government Higher Primary School, Karpooravalli
5	Government Higher Primary School, Kuppahalli	26	Government Higher Primary School, (Left Wing) Meluru - 1
6	Government Higher Primary School, Mudiguppe	27	Government Higher Primary School, (Right Wing) Meluru - 2 Room No - 2
7	Government Higher Primary School, Room No. 1 Guluvina Atiguppe	28	Government Composite P U College, Meluru
8	Government Higher Primary School, Room No. 2 Guluvina Atiguppe	29	Government Lower Primary School, Sankanahalli
9	Government Lower Primary School, Hosur	30	Government Lower Primary School, Bachahalli
10	Government Lower Primary School, Chikka Bherya	31	Government Urdu Higher Primary School, Bherya
11	Government Higher Primary School, Munjanahalli	32	Government Higher Primary School, (North Wing) Bherya
12	Government Lower Primary School, Gerudada	33	Government Higher Primary School, (South Wing) Bherya
13	Government Higher Primary School, Kenchanahalli	34	Government High School, Room No - 1, Bherya
14	Government Higher Primary School, Thandre Koppalu	35	Government High School, Room No - 2, Bherya
15	Government Lower Primary School, Katnalu	36	Government Lower Primary School, Mandiganahalli
16	Government Higher Primary School, Room No - 1, Thandre	37	Government Higher Primary School, Haramballi Koppal
17	Government Higher Primary School, Room No - 2, Thandre	38	Government Lower Primary School, Haramballi
18	Government Higher Primary School, Kulumehosur	39	Government Higher Primary School, Sugganahalli
19	Government Higher Primary School, Mundooru	40	Government Higher Primary School, Bataganahalli
20	Government Higher Primary School, Sheegavalu	41	Government Lower Primary School, Kodiyala
21	Government Higher Primary School, Room No. 1, Kalammanakoppal	42	Government Higher Primary School, Yelemuddanahalli

Contd....

Polling Station Level Election Results

Polling Station-wise Votes Secured by Overall Top Five Parties in Krishnarajanagara Assembly in Assembly Election (AE) under Mandya Parliamentary Constituency in Karnataka (2018)

Number of Polling Station	Winner - Sa. Ra. Mahesh (JD(S))	Runner-up - D. Ravishankar (INC)	3rd - H. G. Shwetha Gopala (BJP)	4th - Hosahalli Venkatesh (IND)	5th - Vishwanatha H. R. (IND)	NOTA	Other	Total Votes Secured
36	544	14	1	1	1	2	0	563
37	328	181	4	3	1	1	2	520
38	191	354	12	4	0	3	2	566
39	282	87	6	5	1	0	0	381
40	209	183	4	1	1	2	2	402
41	276	242	19	11	1	4	2	555
42	249	514	22	6	1	7	3	802
43	178	342	5	3	0	2	1	531
44	203	108	4	9	0	2	4	330
45	765	75	2	5	0	2	2	851
46	610	238	11	3	4	18	5	889
47	492	251	13	6	1	5	3	771
48	681	278	9	23	4	10	3	1008
49	809	84	4	4	1	7	5	914
50	508	224	36	3	3	5	7	786
51	474	279	32	4	1	10	4	804
52	343	18	0	5	0	2	1	369
53	165	105	10	18	0	1	3	302
54	239	344	8	14	0	4	2	611
55	212	155	1	1	1	0	0	370
56	395	291	5	6	0	3	7	707
57	628	189	5	6	0	3	2	833
58	603	215	3	4	2	1	2	830
59	634	287	13	2	2	5	4	947
60	400	231	5	5	0	5	4	650
61	253	77	1	8	0	0	1	340
62	274	373	20	18	0	10	8	703
63	479	440	20	21	0	10	3	973
64	426	619	13	1	2	12	3	1076
65	160	948	8	3	0	0	4	1123
66	338	151	3	0	2	2	4	500
67	239	207	11	32	0	11	5	505
68	257	73	5	3	0	2	0	340
69	592	109	12	7	3	0	4	727
70	460	109	4	1	0	3	1	578

Contd....

Polling Station Level Election Results

Winner, Runner-up and 3rd Party Position & Winning Margin According to Polling Stations in Krishnarajanagara Assembly in Assembly Election (AE) under Mandya Parliamentary Constituency in Karnataka (2018)

Polling Station Number	Winner Party	Winner Votes (%)	Runner-up Party	Runner-up Votes (%)	Winning Margin Votes (%)	Third Party	Third Party Votes (%)	Other Votes (%)
71	JD(S)	594 (82.5)	INC	116 (16.11)	478 (66.39)	BJP	5 (0.69)	5 (0.69)
72	JD(S)	534 (80.42)	INC	109 (16.42)	425 (64)	BJP	7 (1.05)	14 (2.11)
73	JD(S)	306 (70.51)	INC	112 (25.81)	194 (44.7)	BJP	12 (2.76)	4 (0.92)
74	JD(S)	336 (79.81)	INC	75 (17.81)	261 (62)	BJP	4 (0.95)	6 (1.43)
75	JD(S)	593 (85.69)	INC	88 (12.72)	505 (72.97)	BJP	3 (0.43)	8 (1.16)
76	JD(S)	488 (64.98)	INC	237 (31.56)	251 (33.42)	IND (HV)	9 (1.2)	17 (2.26)
77	INC	428 (63.98)	JD(S)	224 (33.48)	204 (30.5)	BJP	4 (0.6)	13 (1.94)
78	JD(S)	425 (60.37)	INC	260 (36.93)	165 (23.44)	BJP	13 (1.85)	6 (0.85)
79	JD(S)	611 (75.53)	INC	177 (21.88)	434 (53.65)	BJP	7 (0.87)	14 (1.73)
80	JD(S)	701 (77.72)	INC	175 (19.4)	526 (58.32)	BJP	13 (1.44)	13 (1.44)
81	JD(S)	482 (88.93)	INC	48 (8.86)	434 (80.07)	IND (HV)	6 (1.11)	6 (1.11)
82	INC	451 (54.4)	JD(S)	325 (39.2)	126 (15.2)	BJP	33 (3.98)	20 (2.41)
83	JD(S)	211 (58.61)	INC	142 (39.44)	69 (19.17)	BJP	3 (0.83)	4 (1.11)
84	INC	447 (60.9)	JD(S)	261 (35.56)	186 (25.34)	BJP	15 (2.04)	11 (1.5)
85	INC	492 (66.13)	JD(S)	234 (31.45)	258 (34.68)	BJP	9 (1.21)	9 (1.21)
86	JD(S)	464 (63.3)	INC	227 (30.97)	237 (32.33)	BJP	16 (2.18)	26 (3.55)
87	JD(S)	674 (74.39)	INC	202 (22.3)	472 (52.09)	IND (HV)	9 (0.99)	21 (2.32)
88	JD(S)	286 (55)	INC	215 (41.35)	71 (13.65)	IND (HV)	3 (0.58)	16 (3.08)
89	INC	460 (49.95)	JD(S)	413 (44.84)	47 (5.11)	BJP	15 (1.63)	33 (3.58)
90	INC	247 (52.44)	JD(S)	200 (42.46)	47 (9.98)	BJP	7 (1.49)	17 (3.61)
91	JD(S)	638 (65.44)	INC	311 (31.9)	327 (33.54)	BJP	14 (1.44)	12 (1.23)
92	JD(S)	383 (56.57)	INC	268 (39.59)	115 (16.98)	BJP	9 (1.33)	17 (2.51)
93	JD(S)	269 (48.12)	INC	265 (47.41)	4 (0.71)	BJP	11 (1.97)	14 (2.5)
94	JD(S)	450 (70.2)	INC	170 (26.52)	280 (43.68)	IND (HV)	10 (1.56)	11 (1.72)
95	JD(S)	390 (70.52)	INC	138 (24.95)	252 (45.57)	IND (HV)	10 (1.81)	15 (2.71)
96	INC	586 (70.77)	JD(S)	218 (26.33)	368 (44.44)	BJP	9 (1.09)	15 (1.81)
97	INC	663 (80.66)	JD(S)	140 (17.03)	523 (63.63)	BJP	10 (1.22)	9 (1.09)
98	JD(S)	141 (57.55)	INC	99 (40.41)	42 (17.14)	IND (HV)	1 (0.41)	4 (1.63)
99	JD(S)	427 (87.68)	INC	53 (10.88)	374 (76.8)	IND (HV)	3 (0.62)	4 (0.82)
100	JD(S)	483 (76.55)	INC	98 (15.53)	385 (61.02)	IND (HV)	29 (4.6)	21 (3.33)
101	JD(S)	349 (70.08)	INC	121 (24.3)	228 (45.78)	IND (HV)	16 (3.21)	12 (2.41)
102	JD(S)	412 (87.1)	INC	45 (9.51)	367 (77.59)	IND (HV)	10 (2.11)	6 (1.27)
103	JD(S)	516 (80.37)	INC	91 (14.17)	425 (66.2)	IND (HV)	17 (2.65)	18 (2.8)
104	JD(S)	792 (79.76)	INC	137 (13.8)	655 (65.96)	IND (HV)	46 (4.63)	18 (1.81)
105	JD(S)	549 (80.62)	INC	86 (12.63)	463 (67.99)	IND (HV)	20 (2.94)	26 (3.82)

Contd....

Socio-Economic Amenities - Rural

Access to Education Facilities

Particulars	Number of Villages (% of Population)				
	Available	Not Available	If Not Available (Distance of Nearest Facility)		
			A	B	C
Govt. Primary School	143 (98)	11 (2)	2 (0)	7 (0)	0 (0)
Private Primary School	15 (27)	139 (73)	0 (0)	0 (0)	0 (0)
Govt. Middle School	102 (86)	52 (14)	45 (11)	2 (1)	0 (0)
Private Middle School	13 (25)	141 (75)	3 (1)	0 (0)	0 (0)
Govt. Secondary School	33 (45)	121 (55)	88 (37)	27 (13)	0 (0)
Private Secondary School	11 (20)	143 (80)	2 (2)	0 (0)	0 (0)
Govt. Senior Secondary School	11 (23)	143 (77)	68 (31)	49 (29)	9 (4)
Private Senior Secondary School	5 (10)	149 (90)	5 (1)	5 (5)	3 (3)
Govt. Arts and Science Degree College	1 (5)	153 (95)	24 (12)	50 (33)	69 (43)
Private Arts and Science Degree College	1 (5)	153 (95)	0 (0)	7 (4)	3 (1)
Govt. Engineering College	0 (0)	154 (100)	0 (0)	0 (0)	154 (100)
Private Engineering College	0 (0)	154 (100)	0 (0)	0 (0)	0 (0)
Govt. Medicine College	0 (0)	154 (100)	3 (1)	33 (22)	118 (76)
Private Medicine College	0 (0)	154 (100)	0 (0)	0 (0)	0 (0)
Govt. Management Institute	0 (0)	154 (100)	2 (2)	3 (1)	141 (93)
Private Management Institute	0 (0)	154 (100)	0 (0)	0 (0)	8 (4)
Govt. Polytechnic	1 (3)	153 (97)	17 (11)	48 (35)	83 (49)
Private Polytechnic	0 (0)	154 (100)	0 (0)	2 (0)	3 (2)
Govt. Vocational Training School/ITI	1 (3)	153 (97)	6 (3)	21 (13)	24 (13)
Private Vocational Training School/ITI	2 (7)	152 (93)	13 (5)	38 (25)	49 (30)
Govt. Non Formal Training Centre	0 (0)	154 (100)	8 (4)	30 (21)	111 (72)
Private Non Formal Training Centre	0 (0)	154 (100)	1 (1)	1 (0)	3 (1)
Govt. School For Disabled	0 (0)	154 (100)	0 (0)	1 (0)	151 (99)
Private School For Disabled	0 (0)	154 (100)	0 (0)	0 (0)	2 (1)
Government Others	1 (5)	153 (95)	0 (0)	0 (0)	32 (20)
Private Others	0 (0)	154 (100)	8 (4)	28 (20)	85 (50)

Note : Distance A : Less than 5 km; B : Between 5-10 km; C : 10+ km.; Source : Data Analysis is based on 2011 Census.

DISCLAIMER

The Terms of Use and Disclaimer of Datanet India Private Limited (hereinafter referred to as "Datanet") for use of this analysis report of **Krishnarajanagara Assembly Constituency (Krishnarajanagara Vidhan Sabha) :-**

1. **Assembly Factbook™** is a Registered Trade Mark owned by Datanet.
2. All the maps are sketched and graphical representation only and have not been drawn to the scale and also not to represent the actual geographical area or boundary of the unit.
3. The data for the aforesaid analysis is based on authentic sources and has been culled from the various publications of Census, CSO and NSSO for district and block level data, various central and state government departments, Central & State Elections Commissions and the concerned Returning Officers' releases, Electoral Rolls, Election results and allied publications, internal assessment, surveys, estimates and analysis. Therefore, certain adjustment of data at micro level may have been done to arrive closer to the macro data.
4. Data have been provided on an "As Is" and "As AVAILABLE" basis
5. The colours shown in the maps or diagram and charts of a particular party, alliance or AC are indicative and do not represent them.
6. This publication which includes maps, sheets, graphs and data would be the property under copyright of Datanet only. The user may use these for its internal study, analysis and research purposes. It's public display, re-selling or any commercial uses by the user are not allowed.
7. Datanet has taken due care and caution in compilation and processing of data and allied information, but does not guarantee the accuracy, adequacy or completeness of any information/analysis and will be not responsible for any errors or omissions or for the results obtained from the use of such information/analysis.
8. All the contents for the publication have been culled from various authentic sources and Datanet reasonably believes such sources to be reliable, but does not make any representations, express or implied as to the accuracy or fitness of use of such information. The information or contents of the information/analysis do not constitute advice and should not be relied upon in making (or refraining from making) any decision. Any reliance placed upon the information provided by Datanet is the sole responsibility and strictly at the user's risk.
9. In no event will Datanet be liable for any damages (including, without limitation, damages for loss of business projects, or loss of profits) arising in contract, tort or otherwise from the use of or inability to use any of its contents, or from any action taken (or refrained from being taken) as a result of using the analysis or any of its contents. Datanet its directors, owners, editors, officials, employees, distributor and agents or any associate will not be liable for any errors in the information contained or any consequences arising from the use of the contents of the provided information/analysis.
10. If any provision of these terms and conditions is held invalid or illegal or unenforceable for any reason by any court of competent jurisdiction, such provision shall be severed and the remainder of provisions of the terms and conditions shall continue in full force and effect as if the Term of Use had been executed with the invalid, illegal or unenforceable provision eliminated.
11. If there are any discrepancies in the information provided, please bring it to attention of Datanet for suitable rectification measures.

Buy Online This Complete Book At
Datanet India eBooks Store

www.indiastatpublications.com

or go directly at

[http://www.indiastatpublications.com/
Assembly_factbook/Karnataka/Mandya/ Krishnarajanagara](http://www.indiastatpublications.com/Assembly_factbook/Karnataka/Mandya/Krishnarajanagara)

 **indiastat**elections

ISBN : 978-93-5802-021-2



9 789358 102021