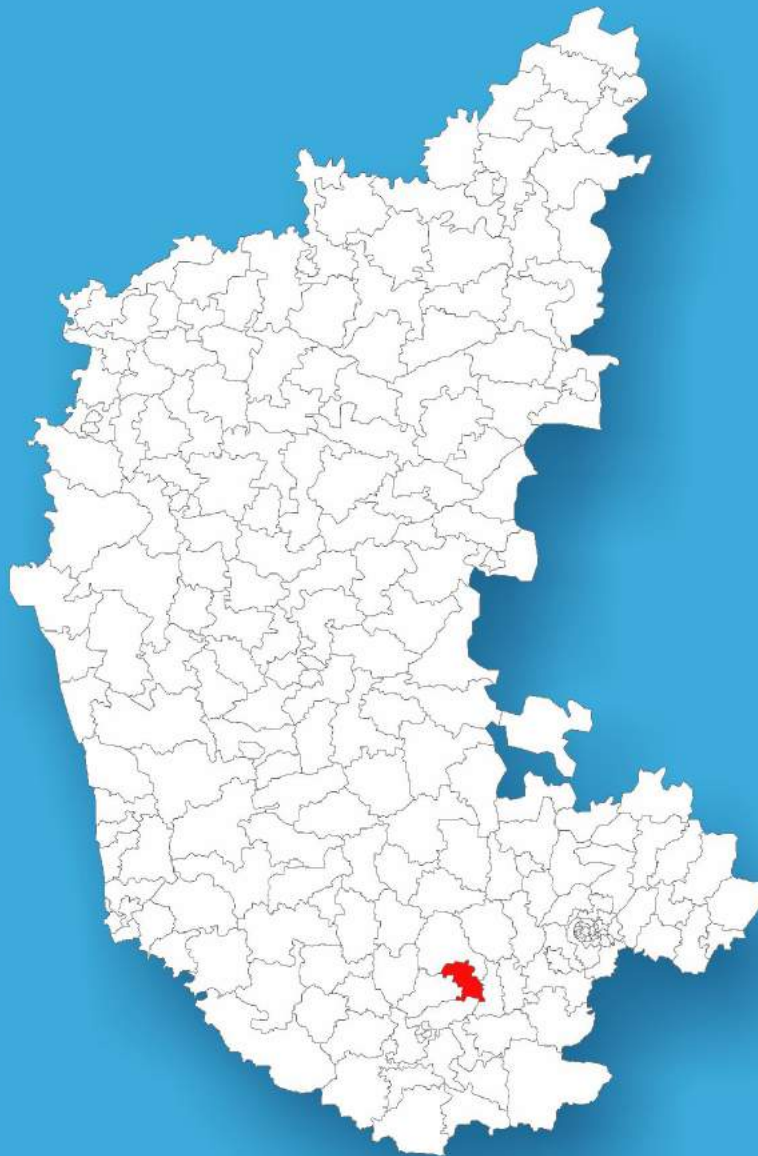




Karnataka

Assembly Factbook™

Mandya Assembly Constituency



Key Electoral Data of Mandya
Assembly Constituency (Vidhan Sabha)

Karnataka

Assembly Factbook™

Mandya Assembly Constituency



Mandya Vidhan Sabha

Editor & Director

Dr. R.K. Thukral

Research Editor

Dr. Shafeeq Rahman

Compiled, Researched and Published by Datanet India Pvt. Ltd.

D-100, 1st Floor,

Okhla Industrial Area, Phase-I,
New Delhi- 110020.

Ph.: 91-11- 43580781-84

Email : support@indiastatpublications.com

Website : www.indiastatelections.com

Online Book Store :

www.indiastatpublications.com

Report No. : AFB/KA-189-0123

ISBN : 978-93-87148-09-3

First Edition : January, 2018

Sixth Updated Edition : January, 2023

Price : Rs. 11500/-

US\$ 310/-

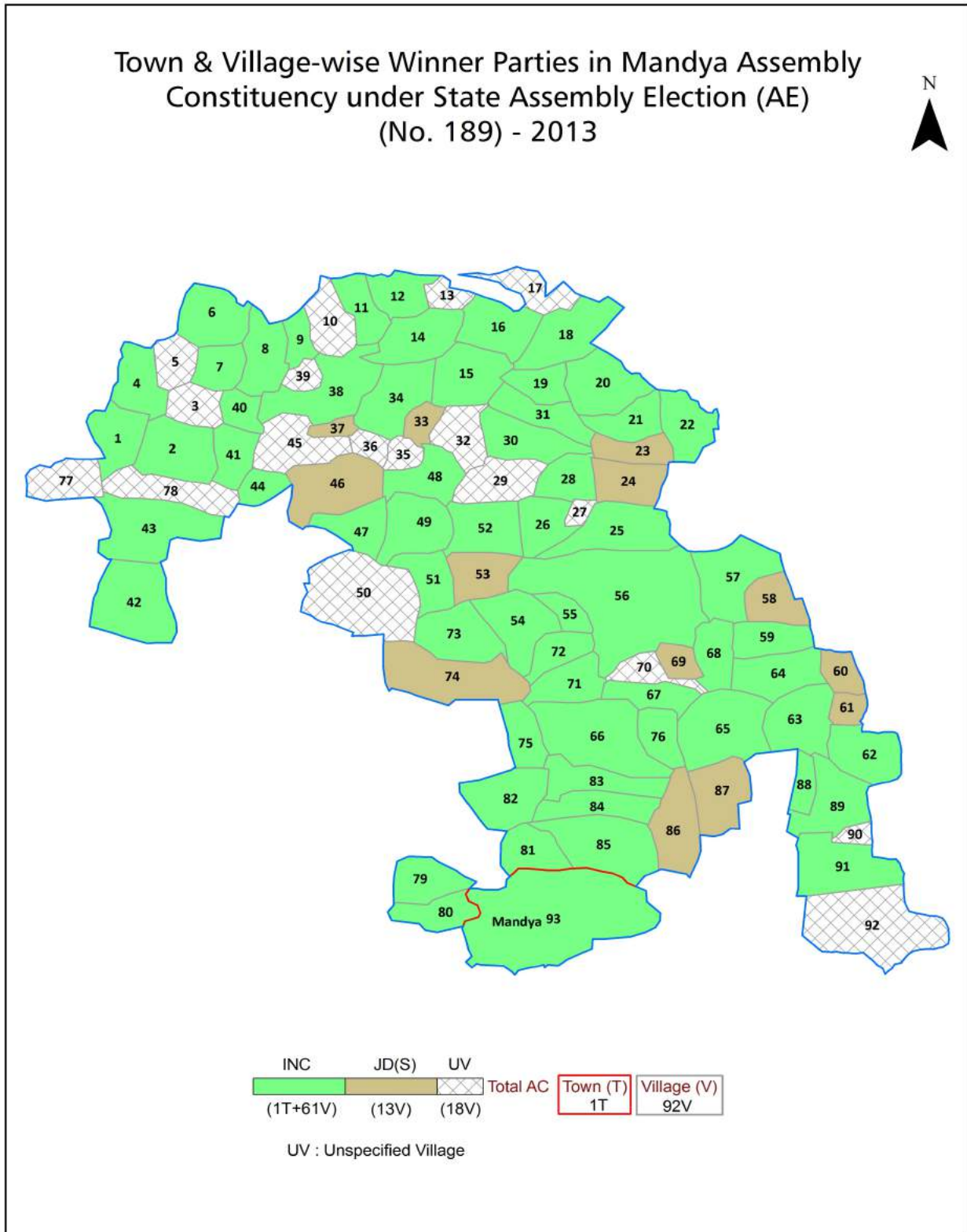
© Datanet India Pvt. Ltd.

All rights reserved. No part of this book may be reproduced, stored in a retrieval system or transmitted in any form or by any means, mechanical photocopying, photographing, scanning, recording or otherwise without the prior written permission of the publisher. Please refer to Disclaimer at page no. 204 for the use of this publication.

Printed in India

No.	Particulars	Page No.
	Introduction	
1	Assembly Constituency - (Vidhan Sabha) at a Glance Features of Assembly as per Delimitation Commission of India (2008)	1-2
	Location and Political Maps	
2	Location Map Boundaries of Assembly Constituency - (Vidhan Sabha) in District Boundaries of Assembly Constituency under Parliamentary Constituency - (Lok Sabha) Town & Village-wise Winner Parties- 2019, 2018, 2014, 2013 and 2009	3-10
	Administrative Setup (2011)	
3	District Sub-district Towns Villages Inhabited Villages Uninhabited Villages Village Panchayat Intermediate Panchayat	11-16
	Demographics (2011)	
4	Population Households Rural/Urban Population Towns and Villages by Population Size Sex Ratio (Total & 0-6 Years) Religious Population Social Population Literacy Rate	17-19
	Electoral Features	
5	Important Dates of Last Elections Held Electors by Gender Service Electors Voters Voters Turnout Polling Stations & Average Number of Electors per Polling Station Electors by Age Group Present Elected Representatives	20-25
	Historical Summary Election Results	
6	Vote Share of Major Parties Winning Margin (Number & Percentage) Polarity of Parties Summary Result of Assembly Segment of Parliamentary Elections 2019, 2014, 2009, 2004, 1999 Summary Result of Assembly Elections 2018, 2013, 2008, 2004, 1999, 1994, 1989, 1985, 1983, 1978, 1972, 1967, 1962 and 1957	26-48
	Polling Station Level Election Results	
7	Name and Number of Polling Station 2019, 2018, 2014, 2013 and 2009 Polling Station-wise Electors, Voters & Voters Turnout 2019, 2018, 2014, 2013 and 2009 Polling Station wise Elections Results 2019, 2018, 2014, 2013 and 2009	49-184
	Share of Assembly Constituency	
8	Share of Assembly Constituency - (Vidhan Sabha) in State, District and Parliamentary Constituency - (Lok Sabha)	185
	Socio-Economic Amenities (2011)	
9	Access to Administrative Units Agricultural, Manufacturing and Industrial Commodities Demographic Indicators Education Health & Manpower Drinking Water Supply Sanitation Entertainment and Recreations Infrastructure Power Food Allocation Distribution and Marketing of Agriculture Commodities Infrastructure Transport and Road Infrastructure Communication Banking and Financial Services Land Use Irrigation Source	187-201
10	Abbreviation & Sources	202-203
11	Disclaimer	204

Location & Political Map



Administrative Setup

List of Village Panchayat & Intermediate Panchayat (Block) Name - 2011

Village Name	Village Panchayat Name	Intermediate Panchayat Name
Alakere	Alakere	Mandya
Ankushapura	Basaralu	Mandya
B. Hatna	Bevakal	Mandya
B.Gowdagere	B.Gowdagere	Mandya
B.Hosur	B.Hosur	Mandya
Baby	Baby	Mandya
Balenahalli	Kambadahalli	Mandya
Basaralu	Basaralu	Mandya
Bellundagere	Ummadahalli	Mandya
Bennatti	Basaralu	Mandya
Bidarkatte	Baby	Mandya
Bilidegilu	B.Hosur	Mandya
Chakanahalli	Doddagarudanhalli	Mandya
Challanayakanahalli	Chandagalu	Mandya
Chamalapura	Hulivana	Mandya
Chandagalu	Chandagalu	Mandya
Chikkaballi	Hallegere	Mandya
Chikkabanasavadi	Hodaghatta	Mandya
Chikkakothagere	Chandagalu	Mandya
Chikkauparakanahalli	Doddagarudanhalli	Mandya
Chokanahalli	Upparakanahalli	Mandya
Danayakanapura	Alakere	Mandya
Doddabanasavadi	Hodaghatta	Mandya
Doddagarudanhalli	Doddagarudanhalli	Mandya
Doddakothagere	Chandagalu	Mandya
Eachagere	Hodaghatta	Mandya
G.Kebbahalli	B.Hosur	Mandya
G.Malligere	G.Malligere	Mandya
Ganiga	Shivapura	Mandya

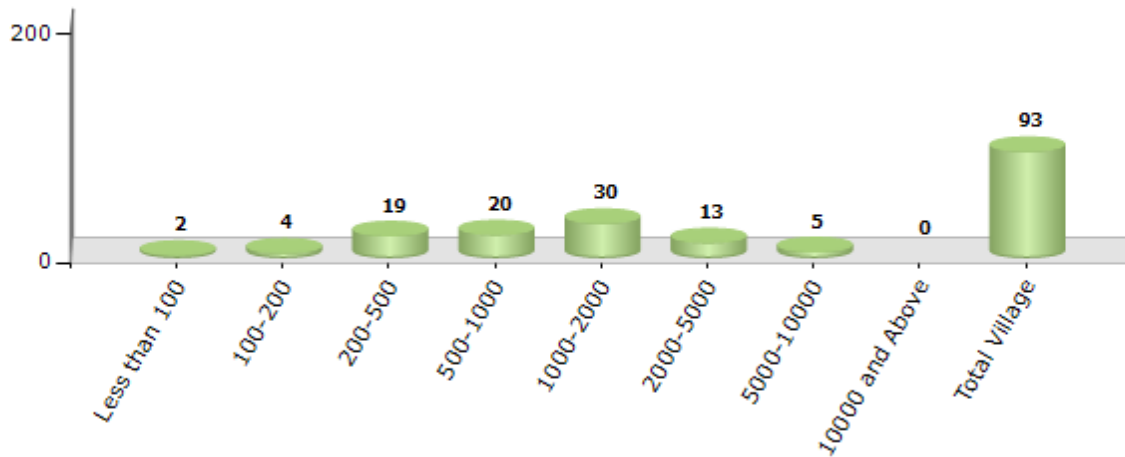
Contd....

Demographic

Number of Villages by Population Size - 2011

Less than 100	100-200	200-500	500-1000	1000-2000	2000-5000	5000-10000	10000 and Above	Total Village
2	4	19	20	30	13	5	0	93

Number of Villages by Population Size - 2011

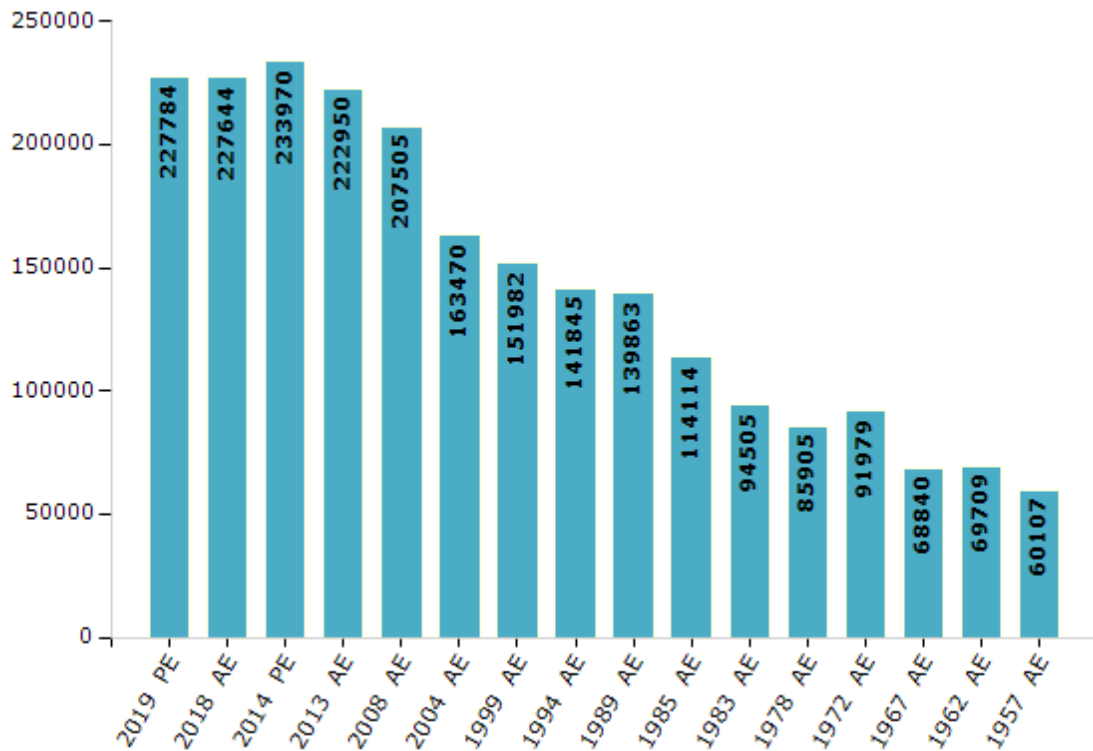


Electoral Features

Electors by Male & Female

Year	Male	Female	Others	Total	Year	Male	Female	Others	Total
2019 PE	112193	115550	41	227784	1994 AE	74319	67526	-	141845
2018 AE	112655	114947	42	227644	1989 AE	74549	65314	-	139863
2014 PE	116344	117595	31	233970	1985 AE	61351	52763	-	114114
2013 AE	110955	111986	9	222950	1983 AE	49764	44741	-	94505
2009 PE	-	-	-	-	1978 AE	45475	40430	-	85905
2008 AE	104617	102888	-	207505	1972 AE	47790	44189	-	91979
2004 PE	-	-	-	-	1967 AE	-	-	-	68840
2004 AE	83528	79942	-	163470	1962 AE	-	-	-	69709
1999 PE	-	-	-	-	1957 AE	-	-	-	60107
1999 AE	78412	73570	-	151982					

Number of Electors



Note : AE : Assembly Election, PE : Assembly Segment of Parliamentary Election

Historical Summary Election Results

Summary Result of Assembly Election - 2013

Candidate Name	Party	Votes	Votes %
M.H. Ambareesh	INC	90329	59.11
M. Srinivas	JD(S)	47392	31.01
T.L. Ravishankar	BJP	3094	2.02
Mohammad Tahir	SDPI	3074	2.01
Shivaprakash S.D.	IND	2587	1.69
D. Venkatesh Achar	KJP	1457	0.95
H.N. Harish	IND	983	0.64
M.R. Muralidhara	IND	780	0.51
Ashok S.D. Jayaram	IND	524	0.34
Hallegere Shivaramu	IND	351	0.23
N. Murali	IND	331	0.22
Bus Nanjundaiah. N.	IND	303	0.2
M.P. Munavar Shariff	IND	279	0.18
C.T. Manjunatha	HND	251	0.16
Basavegowda	IND	250	0.16
Sayeed Ulla Shariff	BSRCP	223	0.15
Kabbanahally Puttaswamy	IND	217	0.14
Sandesh M.R.	SJKP	211	0.14
M.S. Govardhana	IND	182	0.12

Polling Station Level Election Results

Number and Name of Polling Stations (PS) (2018)

Number of Polling Stations	Name of Polling Stations	Number of Polling Stations	Name of Polling Stations
1	Govt. Lower Primary School, Mudigowdana Koppalu	22	Govt. Lower Primary School, Kenchanahalli
2	Govt. Lower Primary School, Nayakanahalli	23	Govt. Higher Primary School, Tirumalapura
3	Govt. Higher Primary School, Bennahatti	24	Govt. Higher Primary School, Bidarakatte
4	Govt. Lower Primary School, Shyanabhoganahalli	25	Govt. Lower Primary School, Chakanahalli
5	Govt. Higher Primary School, Kodikoppalu	26	Govt. Higher Primary School, Chandagalu
6	Govt. Lower Primary School, Muddanaghatta	27	Government Higher Primary School, Rayashettipura
7	Government Lower Primary School, Naragalu	28	Government Higher Primary School, Rayashettipura Mole
8	Govt. Higher Primary School, Kambadahalli	29	Govt. Higher Primary School, Challanayakanahalli
9	Govt. Higher Primary School, Machanagowdanahalli	30	Govt. Higher Primary School, (North Wing) Hallegere-1
10	Govt. Lower Primary School, Balenahalli	31	Govt. Higher Primary School, (South Wing), Hallegere-2
11	Govt. Higher Primary School, (North Wing) Shivapura	32	Govt. Higher Primary School, Tangalegere
12	Govt. Higher Primary School, (South Wing) Shivapura	33	Govt. Higher Primary School, (West Wing) Bebi-1
13	Govt. Higher Primary School, G Hosahalli	34	Govt. Higher Primary School, (East Wing) Bebi-2
14	Govt. Higher Primary School, Dodda Kottagere	35	Govt. Higher Primary School, (North Wing), Hanaganahalli
15	Govt. Lower Primary School, Chikkakottagere	36	Govt. Higher Primary School, (South Wing) Hanaganahalli-2
16	Govt. Lower Primary School, Tavarekere	37	Govt. Lower Primary School, Hodaghatta
17	Govt. Model Higher Primary School, Basaralu	38	Govt. Lower Primary School, Nandihalli
18	Govt. Model Higher Primary School, Basaralu	39	Govt. Lower Primary School, M Hatna
19	Govt. Higher Primary School, Nanjenahalli	40	Govt. Higher Primary School, Hunuganahalli
20	Govt. Higher Primary School, Muttegere	41	Govt. Higher Primary School, (North Wing) Dodda Garudanahalli-1
21	Govt. Lower Primary School, Harakadahalli	42	Govt. Higher Primary School, (South Wing) Dodda Garudanahalli-2

Contd....

Polling Station Level Election Results

Polling Station-wise Votes Secured by Overall Top Five Parties in Mandya Assembly in Assembly Election (AE) under Mandya Parliamentary Constituency in Karnataka (2018)

Number of Polling Station	Winner - M Srinivas (JD(S))	Runner-up - P Ravikumar (INC)	3rd - N Shivanna (BJP)	4th - Dr S C Shankaregowda (IND)	5th - H C Shivaramu (IND)	NOTA	Other	Total Votes Secured
36	206	121	126	23	10	10	20	516
37	106	83	183	11	9	3	3	398
38	167	95	75	24	13	6	11	391
39	422	230	61	10	9	1	4	737
40	542	366	48	22	29	13	30	1050
41	410	152	79	21	14	3	14	693
42	333	184	60	26	6	0	12	621
43	142	151	253	16	3	0	20	585
44	142	76	239	16	7	8	15	503
45	232	82	135	19	7	1	8	484
46	171	167	113	30	7	3	4	495
47	190	268	113	34	7	8	8	628
48	405	133	184	11	12	5	8	758
49	374	265	159	12	12	2	25	849
50	380	147	111	8	7	1	13	667
51	631	146	101	23	16	2	49	968
52	162	124	185	8	4	3	4	490
53	181	182	395	15	6	3	12	794
54	237	146	162	15	8	3	7	578
55	248	174	153	60	6	2	9	652
56	483	149	63	24	15	11	30	775
57	313	230	41	53	14	5	13	669
58	58	521	32	11	1	6	12	641
59	307	88	31	18	4	1	7	456
60	463	166	30	36	14	0	14	723
61	557	87	116	34	11	1	7	813
62	285	147	104	14	8	1	6	565
63	166	300	69	25	3	3	8	574
64	212	182	345	23	7	7	8	784
65	98	185	247	16	1	2	5	554
66	238	74	77	7	6	1	10	413
67	394	98	170	13	8	1	8	692
68	395	241	164	54	6	12	29	901
69	295	167	150	38	8	8	38	704
70	220	100	241	12	3	3	6	585

Contd....

Polling Station Level Election Results

Winner, Runner-up and 3rd Party Position & Winning Margin According to Polling Stations in Mandya Assembly in Assembly Election (AE) under Mandya Parliamentary Constituency in Karnataka (2018)

Polling Station Number	Winner Party	Winner Votes (%)	Runner-up Party	Runner-up Votes (%)	Winning Margin Votes (%)	Third Party	Third Party Votes (%)	Other Votes (%)
71	INC	476 (52.42)	JD(S)	253 (27.86)	223 (24.56)	BJP	141 (15.53)	38 (4.19)
72	JD(S)	273 (50.74)	INC	127 (23.61)	146 (27.13)	BJP	120 (22.3)	18 (3.35)
73	JD(S)	509 (59.05)	BJP	206 (23.9)	303 (35.15)	INC	83 (9.63)	64 (7.42)
74	JD(S)	211 (40.04)	INC	172 (32.64)	39 (7.4)	BJP	102 (19.35)	42 (7.97)
75	JD(S)	304 (50.33)	INC	139 (23.01)	165 (27.32)	BJP	114 (18.87)	47 (7.78)
76	JD(S)	612 (59.36)	INC	177 (17.17)	435 (42.19)	BJP	162 (15.71)	80 (7.76)
77	JD(S)	125 (48.26)	INC	103 (39.77)	22 (8.49)	IND (DSCS)	14 (5.41)	17 (6.56)
78	JD(S)	189 (44.79)	BJP	121 (28.67)	68 (16.12)	INC	83 (19.67)	29 (6.87)
79	JD(S)	345 (48.94)	INC	201 (28.51)	144 (20.43)	BJP	110 (15.6)	49 (6.95)
80	JD(S)	427 (57.47)	INC	134 (18.03)	293 (39.44)	BJP	128 (17.23)	54 (7.27)
81	JD(S)	576 (63.23)	INC	198 (21.73)	378 (41.5)	BJP	74 (8.12)	63 (6.92)
82	JD(S)	340 (59.03)	INC	164 (28.47)	176 (30.56)	BJP	47 (8.16)	25 (4.34)
83	INC	263 (47.99)	JD(S)	229 (41.79)	34 (6.2)	BJP	31 (5.66)	25 (4.56)
84	INC	200 (48.08)	JD(S)	138 (33.17)	62 (14.91)	BJP	53 (12.74)	25 (6.01)
85	BJP	563 (58.34)	JD(S)	278 (28.81)	285 (29.53)	INC	71 (7.36)	53 (5.49)
86	INC	351 (43.28)	JD(S)	298 (36.74)	53 (6.54)	IND (DSCS)	74 (9.12)	88 (10.85)
87	JD(S)	483 (66.62)	INC	84 (11.59)	399 (55.03)	BJP	81 (11.17)	77 (10.62)
88	JD(S)	339 (61.41)	INC	94 (17.03)	245 (44.38)	BJP	70 (12.68)	49 (8.88)
89	JD(S)	308 (63.64)	INC	77 (15.91)	231 (47.73)	BJP	68 (14.05)	31 (6.4)
90	JD(S)	477 (64.11)	INC	115 (15.46)	362 (48.65)	BJP	88 (11.83)	64 (8.6)
91	JD(S)	441 (56.47)	INC	172 (22.02)	269 (34.45)	BJP	87 (11.14)	81 (10.37)
92	JD(S)	422 (62.89)	BJP	143 (21.31)	279 (41.58)	INC	77 (11.48)	29 (4.32)
93	JD(S)	398 (54)	BJP	163 (22.12)	235 (31.88)	INC	142 (19.27)	34 (4.61)
94	JD(S)	464 (50.99)	BJP	230 (25.27)	234 (25.72)	INC	157 (17.25)	59 (6.48)
95	JD(S)	554 (56.65)	INC	195 (19.94)	359 (36.71)	BJP	155 (15.85)	74 (7.57)
96	JD(S)	277 (40.62)	INC	271 (39.74)	6 (0.88)	BJP	71 (10.41)	63 (9.24)
97	JD(S)	336 (44.86)	BJP	233 (31.11)	103 (13.75)	INC	122 (16.29)	58 (7.74)
98	JD(S)	530 (54.92)	INC	216 (22.38)	314 (32.54)	BJP	103 (10.67)	116 (12.02)
99	JD(S)	456 (53.33)	BJP	170 (19.88)	286 (33.45)	INC	141 (16.49)	88 (10.29)
100	JD(S)	382 (65.75)	INC	125 (21.51)	257 (44.24)	BJP	31 (5.34)	43 (7.4)
101	JD(S)	289 (51.98)	INC	188 (33.81)	101 (18.17)	BJP	26 (4.68)	53 (9.53)
102	INC	315 (45.26)	JD(S)	267 (38.36)	48 (6.9)	IND (DSCS)	43 (6.18)	71 (10.2)
103	JD(S)	622 (66.38)	INC	110 (11.74)	512 (54.64)	BJP	95 (10.14)	110 (11.74)
104	JD(S)	432 (53.01)	INC	216 (26.5)	216 (26.51)	BJP	124 (15.21)	43 (5.28)
105	JD(S)	454 (70.5)	BJP	91 (14.13)	363 (56.37)	INC	43 (6.68)	56 (8.7)

Contd....

Socio-Economic Amenities - Rural

Access to Education Facilities

Particulars	Number of Village (% of Population)				
	Available	Not Available	If Not Available (Distance of Nearest Facility)		
			A	B	C
Govt. Primary School	86 (99)	6 (1)	6 (1)	0 (0)	0 (0)
Private Primary School	6 (19)	86 (81)	0 (0)	0 (0)	0 (0)
Govt. Middle School	57 (89)	35 (11)	30 (10)	5 (2)	0 (0)
Private Middle School	8 (21)	84 (79)	0 (0)	0 (0)	0 (0)
Govt. Secondary School	25 (53)	67 (47)	52 (40)	10 (3)	0 (0)
Private Secondary School	6 (16)	86 (84)	3 (3)	0 (0)	0 (0)
Govt. Senior Secondary School	10 (30)	82 (70)	44 (34)	35 (33)	3 (3)
Private Senior Secondary School	2 (4)	90 (96)	0 (0)	0 (0)	0 (0)
Govt. Arts and Science Degree College	0 (0)	92 (100)	2 (5)	13 (23)	74 (63)
Private Arts and Science Degree College	1 (6)	91 (94)	1 (1)	1 (1)	0 (0)
Govt. Engineering College	0 (0)	92 (100)	0 (0)	0 (0)	0 (0)
Private Engineering College	0 (0)	92 (100)	1 (5)	13 (23)	78 (72)
Govt. Medicine College	0 (0)	92 (100)	13 (13)	12 (22)	67 (66)
Private Medicine College	0 (0)	92 (100)	0 (0)	0 (0)	0 (0)
Govt. Management Institute	0 (0)	92 (100)	0 (0)	0 (0)	0 (0)
Private Management Institute	0 (0)	92 (100)	2 (5)	13 (23)	77 (72)
Govt. Polytechnic	0 (0)	92 (100)	4 (7)	12 (24)	72 (65)
Private Polytechnic	0 (0)	92 (100)	0 (0)	0 (0)	4 (4)
Govt. Vocational Training School/ITI	2 (12)	90 (88)	1 (0)	17 (26)	62 (51)
Private Vocational Training School/ITI	1 (2)	91 (98)	2 (3)	1 (0)	6 (5)
Govt. Non Formal Training Centre	18 (13)	74 (87)	1 (5)	16 (23)	47 (42)
Private Non Formal Training Centre	0 (0)	92 (100)	0 (0)	0 (0)	10 (17)
Govt. School For Disabled	0 (0)	92 (100)	2 (7)	13 (23)	47 (45)
Private School For Disabled	0 (0)	92 (100)	0 (0)	0 (0)	30 (24)
Government Others	0 (0)	92 (100)	1 (2)	14 (28)	70 (66)
Private Others	0 (0)	92 (100)	0 (0)	0 (0)	7 (3)

Note : Distance A : Less than 5 km; B : Between 5-10 km; C : 10+ km.; Source : Data Analysis is based on 2011 Census.

DISCLAIMER

The Terms of Use and Disclaimer of Datanet India Private Limited (hereinafter referred to as "Datanet") for use of this analysis report of **Mandya Assembly Constituency (Mandya Vidhan Sabha)** :-

1. **Assembly Factbook™** is a Registered Trade Mark owned by Datanet.
2. All the maps are sketched and graphical representation only and have not been drawn to the scale and also not to represent the actual geographical area or boundary of the unit.
3. The data for the aforesaid analysis is based on authentic sources and has been culled from the various publications of Census, CSO and NSSO for district and block level data, various central and state government departments, Central & State Elections Commissions and the concerned Returning Officers' releases, Electoral Rolls, Election results and allied publications, internal assessment, surveys, estimates and analysis. Therefore, certain adjustment of data at micro level may have been done to arrive closer to the macro data.
4. Data have been provided on an "As Is" and "As AVAILABLE" basis
5. The colours shown in the maps or diagram and charts of a particular party, alliance or AC are indicative and do not represent them.
6. This publication which includes maps, sheets, graphs and data would be the property under copyright of Datanet only. The user may use these for its internal study, analysis and research purposes. It's public display, re-selling or any commercial uses by the user are not allowed.
7. Datanet has taken due care and caution in compilation and processing of data and allied information, but does not guarantee the accuracy, adequacy or completeness of any information/analysis and will be not responsible for any errors or omissions or for the results obtained from the use of such information/analysis.
8. All the contents for the publication have been culled from various authentic sources and Datanet reasonably believes such sources to be reliable, but does not make any representations, express or implied as to the accuracy or fitness of use of such information. The information or contents of the information/analysis do not constitute advice and should not be relied upon in making (or refraining from making) any decision. Any reliance placed upon the information provided by Datanet is the sole responsibility and strictly at the user's risk.
9. In no event will Datanet be liable for any damages (including, without limitation, damages for loss of business projects, or loss of profits) arising in contract, tort or otherwise from the use of or inability to use any of its contents, or from any action taken (or refrained from being taken) as a result of using the analysis or any of its contents. Datanet its directors, owners, editors, officials, employees, distributor and agents or any associate will not be liable for any errors in the information contained or any consequences arising from the use of the contents of the provided information/analysis.
10. If any provision of these terms and conditions is held invalid or illegal or unenforceable for any reason by any court of competent jurisdiction, such provision shall be severed and the remainder of provisions of the terms and conditions shall continue in full force and effect as if the Term of Use had been executed with the invalid, illegal or unenforceable provision eliminated.
11. If there are any discrepancies in the information provided, please bring it to attention of Datanet for suitable rectification measures.

**Buy Online This Complete Book At
Datanet India eBooks Store**

www.indiastatpublications.com

or go directly at

[http://www.indiastatpublications.com/
Assembly_factbook/Karnataka/Mandya/ Mandya](http://www.indiastatpublications.com/Assembly_factbook/Karnataka/Mandya/Mandya)

 **india**stat**elections**

ISBN : 978-93-87148-09-3



9 789387 148093