



Karnataka

Assembly Factbook™

Melukote Assembly Constituency



Key Electoral Data of Melukote
Assembly Constituency (Vidhan Sabha)

Karnataka

Assembly Factbook™

Melukote Assembly Constituency



Melukote Vidhan Sabha

Editor & Director

Dr. R.K. Thukral

Research Editor

Dr. Shafeeq Rahman

Compiled, Researched and Published by Datanet India Pvt. Ltd.

D-100, 1st Floor,

Okhla Industrial Area, Phase-I,
New Delhi- 110020.

Ph.: 91-11- 43580781-84

Email : support@indiastatpublications.com

Website : www.indiastatelections.com

Online Book Store :

www.indiastatpublications.com

Report No. : AFB/KA-188-0123

ISBN : 978-93-87148-16-1

First Edition : January, 2018

Sixth Updated Edition : January, 2023

Price : Rs. 11500/-

US\$ 310/-

© Datanet India Pvt. Ltd.

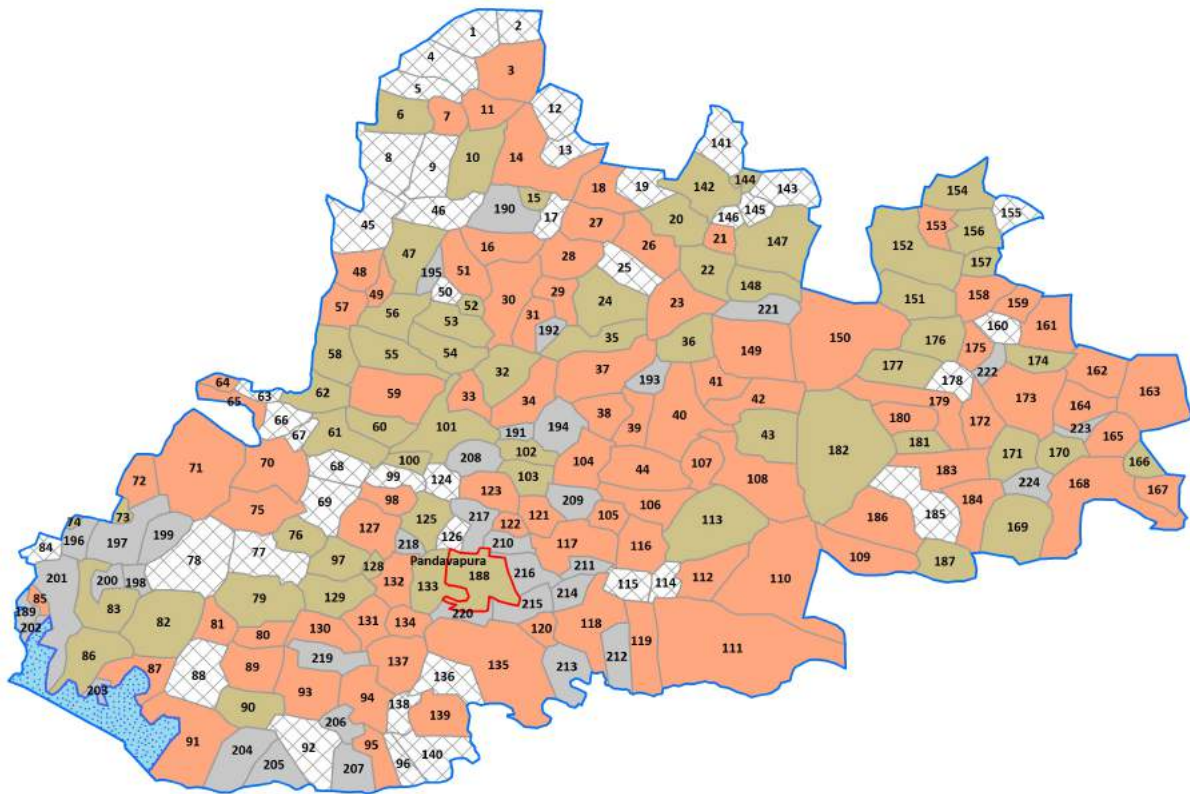
All rights reserved. No part of this book may be reproduced, stored in a retrieval system or transmitted in any form or by any means, mechanical photocopying, photographing, scanning, recording or otherwise without the prior written permission of the publisher. Please refer to Disclaimer at page no. 189 for the use of this publication.

Printed in India

No.	Particulars	Page No.
	Introduction	
1	Assembly Constituency - (Vidhan Sabha) at a Glance Features of Assembly as per Delimitation Commission of India (2008)	1-2
	Location and Political Maps	
2	Location Map Boundaries of Assembly Constituency - (Vidhan Sabha) in District Boundaries of Assembly Constituency under Parliamentary Constituency - (Lok Sabha) Town & Village-wise Winner Parties- 2019, 2018, 2014, 2013 and 2009	3-10
	Administrative Setup (2011)	
3	District Sub-district Towns Villages Inhabited Villages Uninhabited Villages Village Panchayat Intermediate Panchayat	11-21
	Demographics (2011)	
4	Population Households Rural/Urban Population Towns and Villages by Population Size Sex Ratio (Total & 0-6 Years) Religious Population Social Population Literacy Rate	22-23
	Electoral Features	
5	Important Dates of Last Elections Held Electors by Gender Service Electors Voters Voters Turnout Polling Stations & Average Number of Electors per Polling Station Electors by Age Group Present Elected Representatives	24-29
	Historical Summary Election Results	
6	Vote Share of Major Parties Winning Margin (Number & Percentage) Polarity of Parties Summary Result of Assembly Segment of Parliamentary Elections 2019, 2014, 2009 Summary Result of Assembly Elections 2018, 2013 and 2008	30-39
	Polling Station Level Election Results	
7	Name and Number of Polling Station 2019, 2018, 2014, 2013 and 2009 Polling Station-wise Electors, Voters & Voters Turnout 2019, 2018, 2014, 2013 and 2009 Polling Station wise Elections Results 2019, 2018, 2014, 2013 and 2009	40-169
	Share of Assembly Constituency	
8	Share of Assembly Constituency - (Vidhan Sabha) in State, District and Parliamentary Constituency - (Lok Sabha)	170
	Socio-Economic Amenities (2011)	
9	Access to Administrative Units Agricultural, Manufacturing and Industrial Commodities Demographic Indicators Education Health & Manpower Drinking Water Supply Sanitation Entertainment and Recreations Infrastructure Power Food Allocation Distribution and Marketing of Agriculture Commodities Infrastructure Transport and Road Infrastructure Communication Banking and Financial Services Land Use Irrigation Source	172-186
10	Abbreviation & Sources	187-188
11	Disclaimer	189

Location & Political Map

Town & Village-wise Winner Parties in Melukote Assembly
Constituency under State Assembly Election (AE)
(No. 188) - 2013



JD(S)	SKP	UV	UN	Total AC	Town (T)	Village (V)
(1T+57V)	(89V)	(41V)	(36V)		1T	223V
UV : Unspecified Village						
UN : Uninhabited Village						

Administrative Setup

List of Village Panchayat & Intermediate Panchayat (Block) Name - 2011

Village Name	Village Panchayat Name	Intermediate Panchayat Name
Agatahalli	Doddabyadarahalli	Pandavapura
Alpahalli	Honaganahalli	Pandavapura
Amruthi	Jakkanahalli	Pandavapura
Anavalu	Sunkathonnur	Pandavapura
Ankuppe	G.Malligere	Mandya
Anthanahalli	Bannangadi	Pandavapura
Anunahalli	Halebeedu	Pandavapura
Arakanakere	Jakkanahalli	Pandavapura
Aralakuppe	Aralakuppe	Pandavapura
Athiganahalli	Sunkathonnur	Pandavapura
Avverahalli	Chandagalu (Dudda)	Mandya
B.Hosahalli	H. Malligere	Mandya
B.Kodagahalli	Balaghatta	Pandavapura
Balaghatta	Balaghatta	Pandavapura
Baleathiguppe	Hiremarali	Pandavapura
Banaghatta	Hiremarali	Pandavapura
Bannangadi	Bannangadi	Pandavapura
Basthihalli	Katteri	Pandavapura
Bebibettadakaval	Honaganahalli	Pandavapura
Beby	Honaganahalli	Pandavapura
Beechanahalli	Dudda	Mandya
Beeregowdanahalli	H. Malligere	Mandya
Bellale	Manikyanahalli	Pandavapura
Bettahalli	Mudagandur	Mandya
Bevakal	Bevakal	Mandya
Bevinakuppe	Hiremarali	Pandavapura
Bijjanahalli	Thirumalasagara Chatra	Pandavapura
Bilaguli	Chandagalu (Dudda)	Mandya
Billenahalli	Bevakal	Mandya

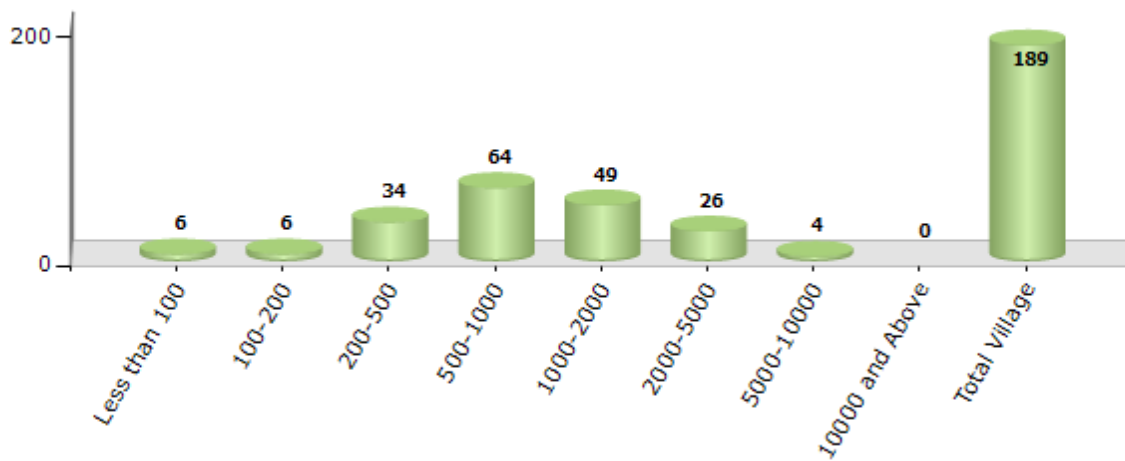
Contd....

Demographic

Number of Villages by Population Size - 2011

Less than 100	100-200	200-500	500-1000	1000-2000	2000-5000	5000-10000	10000 and Above	Total Village
6	6	34	64	49	26	4	0	189

Number of Villages by Population Size - 2011



Number of Towns by Population Size - 2011

Less than 4999	5000-9999	10000-19999	20000-49999	50000-99999	100000 and Above	Total Town
0	0	0	1	0	0	1

Number of Towns by Population Size - 2011

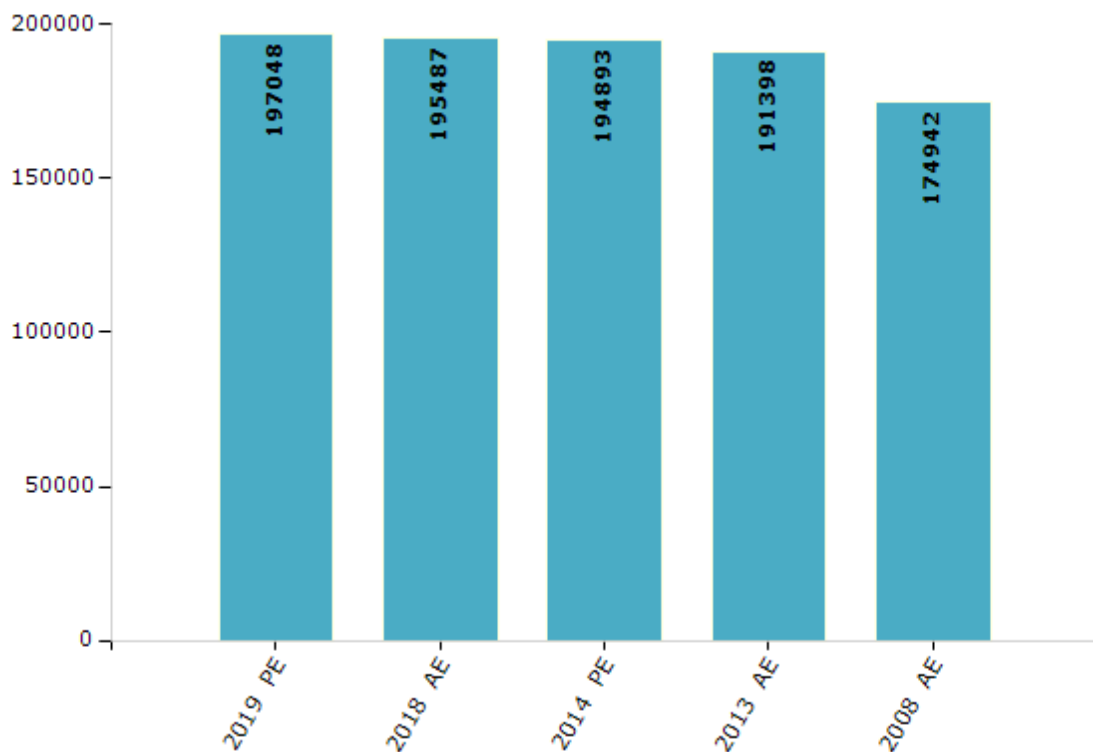


Electoral Features

Electors by Male & Female

Year	Male	Female	Others	Total	Year	Male	Female	Others	Total
2019 PE	98568	98474	6	197048	1994 AE	-	-	-	-
2018 AE	98069	97412	6	195487	1989 AE	-	-	-	-
2014 PE	97162	97728	3	194893	1985 AE	-	-	-	-
2013 AE	95702	95693	3	191398	1983 AE	-	-	-	-
2009 PE	-	-	-	-	1978 AE	-	-	-	-
2008 AE	88031	86911	-	174942	1972 AE	-	-	-	-
2004 PE	-	-	-	-	1967 AE	-	-	-	-
2004 AE	-	-	-	-	1962 AE	-	-	-	-
1999 PE	-	-	-	-	1957 AE	-	-	-	-
1999 AE	-	-	-	-					

Number of Electors

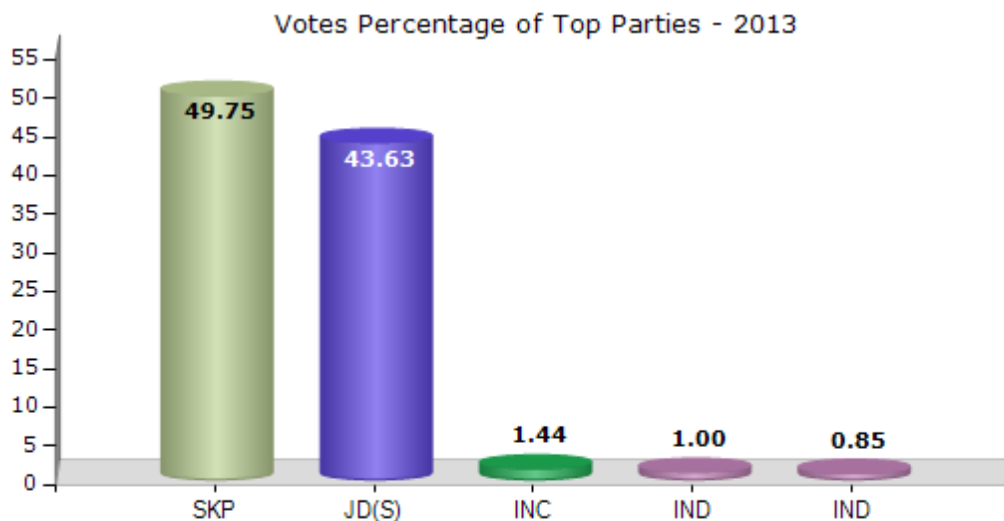


Note : AE : Assembly Election, PE : Assembly Segment of Parliamentary Election

Historical Summary Election Results

Summary Result of Assembly Election - 2013

Candidate Name	Party	Votes	Votes %
K.S.Puttannaiah	SKP	80041	49.75
C.S.Puttaraju	JD(S)	70193	43.63
L.D.Ravi	INC	2314	1.44
Puttannaiah S/O Nanjappa,	IND	1605	1
S.Vasanthakumar	IND	1368	0.85
Mahesha M.M.	BSP	1362	0.85
Sundahally Somashekhara	HND	831	0.52
G.M. Raveendra	BJP	827	0.51
Arunakumar	IND	720	0.45
Puttannaiah S/O Timmarajappa	IND	535	0.33
Udhayakumara B.S.	BSRCP	498	0.31
R.Manjunatha	IND	339	0.21
S.Albert	IND	259	0.16



Polling Station Level Election Results

Number and Name of Polling Stations (PS) (2018)

Number of Polling Stations	Name of Polling Stations	Number of Polling Stations	Name of Polling Stations
1	Govt. Higher Primary School, Talekere	22	Govt. Higher Primary School, Mallenahalli
2	Govt. Lower Primay School, Kanagonahalli	23	Govt. Higher Primary School, Javanahalli
3	Govt. Lower Primary School, B. Kodagahalli	24	Govt. Higher Primary School, (South Wing), Kadalagere-1
4	Govt. Lower Primary School, Yambaramarana Koppalu	25	Govt. Higher Primary School, (North Wing) Kadalagere-2
5	Govt. Higher Primary School, Balagatta	26	Grama Panchayath Office Building Melukote-1
6	Govt. Higher Primary School, G. Malligere	27	Govt. Higher Primary School, (South Wing), Melukote-2
7	Govt. Higher Primary School, Bommanahalli	28	Govt. Higher Primary School, (North Wing), Melukote-3
8	Govt. Higher Primary School, M. Honnenahalli	29	Govt. Lower Primary School, Gowdagere
9	Govt. Higher Primary School, Mudaganduru	30	Govt. Higher Primary School, Chittanahalli
10	Govt. Lower Primary School, Chikkagangavadi	31	Govt. Higher Primary School, Amruthi
11	Govt. Higher Primary School, (West Wing), Jakkanahalli -1	32	Govt. Higher Primary School, Shanbunahalli
12	Govt. Higher Primary School, Jakkanahalli, (East Wing) -2	33	Govt. Lower Primary School, Soudhenahalli
13	Govt. Lower Primary School, Kadenahalli	34	Govt. Lower Primary School, Beechanahalli
14	Govt. Lower Primary School, Nyamanahalli	35	Govt. Higher Primary School, Gunnayakanahalli
15	Govt. Lower Primary School, Arakanakere	36	Govt. Lower Primary School, Madla
16	Govt. Lower Primary School, Sangapura	37	Govt. Lower Primary School, Maranahalli
17	Govt. Higher Primary School, Honnemadu	38	Govt. Higher Primary School, (South Wing) Dudda-1
18	Govt. Higher Primary School, Bettahalli	39	Govt. Higher Primary School, (North Wing) Dudda-2
19	Govt. Lower Primary School, Puradakoppalu	40	Govt. Lower Primary School, Bevukallu-1 (North Wing)
20	Govt. Higher Primary School, M. Hosahalli	41	Govt. Higher Primary School, (South Wing) Bevukallu-2
21	Govt. Higher Primary School, B. Hatna	42	Govt. Higher Primary School, (New Building) Narahalli

Contd....

Polling Station Level Election Results

Polling Station-wise Votes Secured by Overall Top Five Parties in Melukote Assembly in Assembly Election (AE) under Mandya Parliamentary Constituency in Karnataka (2018)

Number of Polling Station	Winner - C S Puttaraju (JD(S))	Runner-up - Darshan Puttannaiah (SWARAJ)	3rd - Sundahalli Somashekara (BJP)	4th - B.K. Puttaraju (IND)	5th - Mahesh Vakeelaru (AIMEP)	NOTA	Other	Total Votes Secured
36	164	181	6	1	1	0	1	354
37	360	258	5	2	1	5	2	633
38	489	196	2	0	1	1	1	690
39	497	205	5	2	0	4	6	719
40	709	228	11	2	2	6	10	968
41	354	421	22	9	3	14	14	837
42	413	379	4	4	6	3	7	816
43	268	80	3	3	0	0	2	356
44	151	201	1	1	2	0	0	356
45	368	212	2	4	1	2	6	595
46	330	307	2	3	3	2	10	657
47	233	277	2	1	4	2	3	522
48	262	222	3	1	0	3	0	491
49	232	167	2	2	3	1	2	409
50	731	351	11	4	2	7	3	1109
51	503	347	2	6	3	9	8	878
52	305	134	6	1	0	0	1	447
53	353	248	1	6	1	2	9	620
54	421	443	7	3	2	1	5	882
55	422	263	3	2	3	2	3	698
56	369	323	11	7	1	2	3	716
57	179	150	19	1	1	3	4	357
58	617	302	6	4	2	4	3	938
59	263	139	2	1	4	1	6	416
60	647	256	7	2	3	8	2	925
61	499	426	15	8	4	4	15	971
62	609	190	3	0	2	3	4	811
63	647	248	14	7	2	12	13	943
64	455	165	4	3	1	2	6	636
65	570	299	11	2	0	5	9	896
66	676	223	8	3	1	5	1	917
67	454	308	6	3	0	7	5	783
68	440	222	6	2	5	7	13	695
69	519	253	5	1	1	3	6	788
70	556	252	10	4	2	7	5	836

Contd....

Polling Station Level Election Results

Winner, Runner-up and 3rd Party Position & Winning Margin According to Polling Stations in Melukote Assembly in Assembly Election (AE) under Mandya Parliamentary Constituency in Karnataka (2018)

Polling Station Number	Winner Party	Winner Votes (%)	Runner-up Party	Runner-up Votes (%)	Winning Margin Votes (%)	Third Party	Third Party Votes (%)	Other Votes (%)
71	JD(S)	396 (63.46)	SWARAJ	223 (35.74)	173 (27.72)	BJP	3 (0.48)	2 (0.32)
72	JD(S)	372 (59.9)	SWARAJ	234 (37.68)	138 (22.22)	BJP	5 (0.81)	10 (1.61)
73	JD(S)	398 (56.45)	SWARAJ	293 (41.56)	105 (14.89)	BJP	3 (0.43)	11 (1.56)
74	JD(S)	184 (71.88)	SWARAJ	63 (24.61)	121 (47.27)	BJP	1 (0.39)	8 (3.13)
75	JD(S)	281 (54.35)	SWARAJ	227 (43.91)	54 (10.44)	IND (BKP)	2 (0.39)	7 (1.35)
76	JD(S)	450 (59.21)	SWARAJ	294 (38.68)	156 (20.53)	BJP	9 (1.18)	7 (0.92)
77	SWARAJ	511 (50.8)	JD(S)	481 (47.81)	30 (2.99)	BJP	5 (0.5)	9 (0.89)
78	JD(S)	258 (61.28)	SWARAJ	156 (37.05)	102 (24.23)	BJP	3 (0.71)	4 (0.95)
79	SWARAJ	270 (52.43)	JD(S)	227 (44.08)	43 (8.35)	BJP	4 (0.78)	14 (2.72)
80	JD(S)	313 (66.88)	SWARAJ	146 (31.2)	167 (35.68)	IND (BKP)	3 (0.64)	6 (1.28)
81	JD(S)	416 (56.22)	SWARAJ	313 (42.3)	103 (13.92)	BJP	2 (0.27)	9 (1.22)
82	JD(S)	397 (52.58)	SWARAJ	331 (43.84)	66 (8.74)	BJP	8 (1.06)	19 (2.52)
83	JD(S)	433 (50.23)	SWARAJ	402 (46.64)	31 (3.59)	IND (BKP)	5 (0.58)	22 (2.55)
84	JD(S)	384 (57.31)	SWARAJ	276 (41.19)	108 (16.12)	BJP	5 (0.75)	5 (0.75)
85	JD(S)	400 (73.26)	SWARAJ	120 (21.98)	280 (51.28)	BJP	11 (2.01)	15 (2.75)
86	SWARAJ	265 (54.19)	JD(S)	204 (41.72)	61 (12.47)	IND (BKP)	7 (1.43)	13 (2.66)
87	SWARAJ	337 (49.93)	JD(S)	315 (46.67)	22 (3.26)	IND (DKR)	4 (0.59)	19 (2.81)
87A	JD(S)	295 (53.54)	SWARAJ	247 (44.83)	48 (8.71)	BJP	2 (0.36)	7 (1.27)
88	JD(S)	567 (61.7)	SWARAJ	315 (34.28)	252 (27.42)	BJP	12 (1.31)	25 (2.72)
89	JD(S)	503 (49.8)	SWARAJ	468 (46.34)	35 (3.46)	BJP	5 (0.5)	34 (3.37)
90	JD(S)	563 (53.26)	SWARAJ	459 (43.42)	104 (9.84)	BJP	6 (0.57)	29 (2.74)
91	JD(S)	520 (55.97)	SWARAJ	389 (41.87)	131 (14.1)	BJP	5 (0.54)	15 (1.61)
92	JD(S)	409 (54.32)	SWARAJ	329 (43.69)	80 (10.63)	BJP	9 (1.2)	6 (0.8)
93	SWARAJ	351 (52.23)	JD(S)	301 (44.79)	50 (7.44)	IND (BKP)	6 (0.89)	14 (2.08)
94	JD(S)	282 (49.39)	SWARAJ	279 (48.86)	3 (0.53)	BJP	4 (0.7)	6 (1.05)
95	JD(S)	401 (56.16)	SWARAJ	297 (41.6)	104 (14.56)	BJP	5 (0.7)	11 (1.54)
96	JD(S)	507 (59.72)	SWARAJ	309 (36.4)	198 (23.32)	BJP	9 (1.06)	24 (2.83)
97	JD(S)	312 (50.98)	SWARAJ	285 (46.57)	27 (4.41)	BJP	9 (1.47)	6 (0.98)
98	JD(S)	245 (57.65)	SWARAJ	168 (39.53)	77 (18.12)	BJP	8 (1.88)	4 (0.94)
99	JD(S)	459 (66.52)	SWARAJ	198 (28.7)	261 (37.82)	BJP	14 (2.03)	19 (2.75)
100	JD(S)	562 (67.14)	SWARAJ	262 (31.3)	300 (35.84)	BJP	8 (0.96)	5 (0.6)
101	JD(S)	327 (70.32)	SWARAJ	129 (27.74)	198 (42.58)	BJP	4 (0.86)	5 (1.08)
102	JD(S)	284 (58.8)	SWARAJ	177 (36.65)	107 (22.15)	IND (BKP)	5 (1.04)	17 (3.52)
103	JD(S)	662 (76.62)	SWARAJ	170 (19.68)	492 (56.94)	SP	14 (1.62)	18 (2.08)
104	SWARAJ	315 (55.36)	JD(S)	241 (42.36)	74 (13)	BJP	8 (1.41)	5 (0.88)

Contd....

Socio-Economic Amenities - Rural

Access to Education Facilities

Particulars	Number of Village (% of Population)				
	Available	Not Available	If Not Available (Distance of Nearest Facility)		
			A	B	C
Govt. Primary School	172 (98)	15 (2)	11 (1)	3 (0)	0 (0)
Private Primary School	25 (31)	162 (69)	0 (0)	0 (0)	0 (0)
Govt. Middle School	103 (82)	84 (18)	72 (16)	3 (0)	0 (0)
Private Middle School	20 (25)	167 (75)	7 (1)	2 (0)	0 (0)
Govt. Secondary School	34 (41)	153 (59)	105 (39)	33 (13)	4 (1)
Private Secondary School	10 (14)	177 (86)	3 (3)	3 (1)	0 (0)
Govt. Senior Secondary School	14 (17)	173 (83)	74 (38)	81 (37)	17 (7)
Private Senior Secondary School	2 (3)	185 (97)	0 (0)	0 (0)	0 (0)
Govt. Arts and Science Degree College	3 (6)	184 (94)	17 (12)	45 (27)	122 (56)
Private Arts and Science Degree College	0 (0)	187 (100)	0 (0)	0 (0)	0 (0)
Govt. Engineering College	0 (0)	187 (100)	0 (0)	1 (0)	76 (41)
Private Engineering College	0 (0)	187 (100)	3 (1)	5 (6)	102 (51)
Govt. Medicine College	0 (0)	187 (100)	41 (27)	9 (8)	137 (64)
Private Medicine College	0 (0)	187 (100)	0 (0)	0 (0)	0 (0)
Govt. Management Institute	0 (0)	187 (100)	0 (0)	2 (0)	106 (59)
Private Management Institute	0 (0)	187 (100)	3 (1)	5 (6)	71 (33)
Govt. Polytechnic	0 (0)	187 (100)	7 (3)	28 (10)	135 (78)
Private Polytechnic	1 (1)	186 (99)	0 (0)	1 (1)	15 (6)
Govt. Vocational Training School/ITI	2 (6)	185 (94)	20 (8)	52 (28)	102 (52)
Private Vocational Training School/ITI	4 (3)	183 (97)	2 (1)	3 (2)	2 (0)
Govt. Non Formal Training Centre	0 (0)	187 (100)	7 (2)	6 (6)	161 (86)
Private Non Formal Training Centre	0 (0)	187 (100)	0 (0)	1 (1)	12 (5)
Govt. School For Disabled	1 (2)	186 (98)	9 (3)	15 (10)	147 (76)
Private School For Disabled	1 (1)	186 (99)	0 (0)	1 (1)	13 (5)
Government Others	0 (0)	187 (100)	8 (7)	8 (8)	171 (85)
Private Others	0 (0)	187 (100)	0 (0)	0 (0)	0 (0)

Note : Distance A : Less than 5 km; B : Between 5-10 km; C : 10+ km.; Source : Data Analysis is based on 2011 Census.

DISCLAIMER

The Terms of Use and Disclaimer of Datanet India Private Limited (hereinafter referred to as "Datanet") for use of this analysis report of **Melukote Assembly Constituency (Melukote Vidhan Sabha)** :-

1. **Assembly Factbook™** is a Registered Trade Mark owned by Datanet.
2. All the maps are sketched and graphical representation only and have not been drawn to the scale and also not to represent the actual geographical area or boundary of the unit.
3. The data for the aforesaid analysis is based on authentic sources and has been culled from the various publications of Census, CSO and NSSO for district and block level data, various central and state government departments, Central & State Elections Commissions and the concerned Returning Officers' releases, Electoral Rolls, Election results and allied publications, internal assessment, surveys, estimates and analysis. Therefore, certain adjustment of data at micro level may have been done to arrive closer to the macro data.
4. Data have been provided on an "As Is" and "As AVAILABLE" basis
5. The colours shown in the maps or diagram and charts of a particular party, alliance or AC are indicative and do not represent them.
6. This publication which includes maps, sheets, graphs and data would be the property under copyright of Datanet only. The user may use these for its internal study, analysis and research purposes. It's public display, re-selling or any commercial uses by the user are not allowed.
7. Datanet has taken due care and caution in compilation and processing of data and allied information, but does not guarantee the accuracy, adequacy or completeness of any information/analysis and will be not responsible for any errors or omissions or for the results obtained from the use of such information/analysis.
8. All the contents for the publication have been culled from various authentic sources and Datanet reasonably believes such sources to be reliable, but does not make any representations, express or implied as to the accuracy or fitness of use of such information. The information or contents of the information/analysis do not constitute advice and should not be relied upon in making (or refraining from making) any decision. Any reliance placed upon the information provided by Datanet is the sole responsibility and strictly at the user's risk.
9. In no event will Datanet be liable for any damages (including, without limitation, damages for loss of business projects, or loss of profits) arising in contract, tort or otherwise from the use of or inability to use any of its contents, or from any action taken (or refrained from being taken) as a result of using the analysis or any of its contents. Datanet its directors, owners, editors, officials, employees, distributor and agents or any associate will not be liable for any errors in the information contained or any consequences arising from the use of the contents of the provided information/analysis.
10. If any provision of these terms and conditions is held invalid or illegal or unenforceable for any reason by any court of competent jurisdiction, such provision shall be severed and the remainder of provisions of the terms and conditions shall continue in full force and effect as if the Term of Use had been executed with the invalid, illegal or unenforceable provision eliminated.
11. If there are any discrepancies in the information provided, please bring it to attention of Datanet for suitable rectification measures.

Buy Online This Complete Book At
Datanet India eBooks Store

www.indiastatpublications.com

or go directly at

[http://www.indiastatpublications.com/
Assembly_factbook/Karnataka/Mandya/ Melukote](http://www.indiastatpublications.com/Assembly_factbook/Karnataka/Mandya/Melukote)

 **indiastat**elections

ISBN : 978-93-87148-16-1

