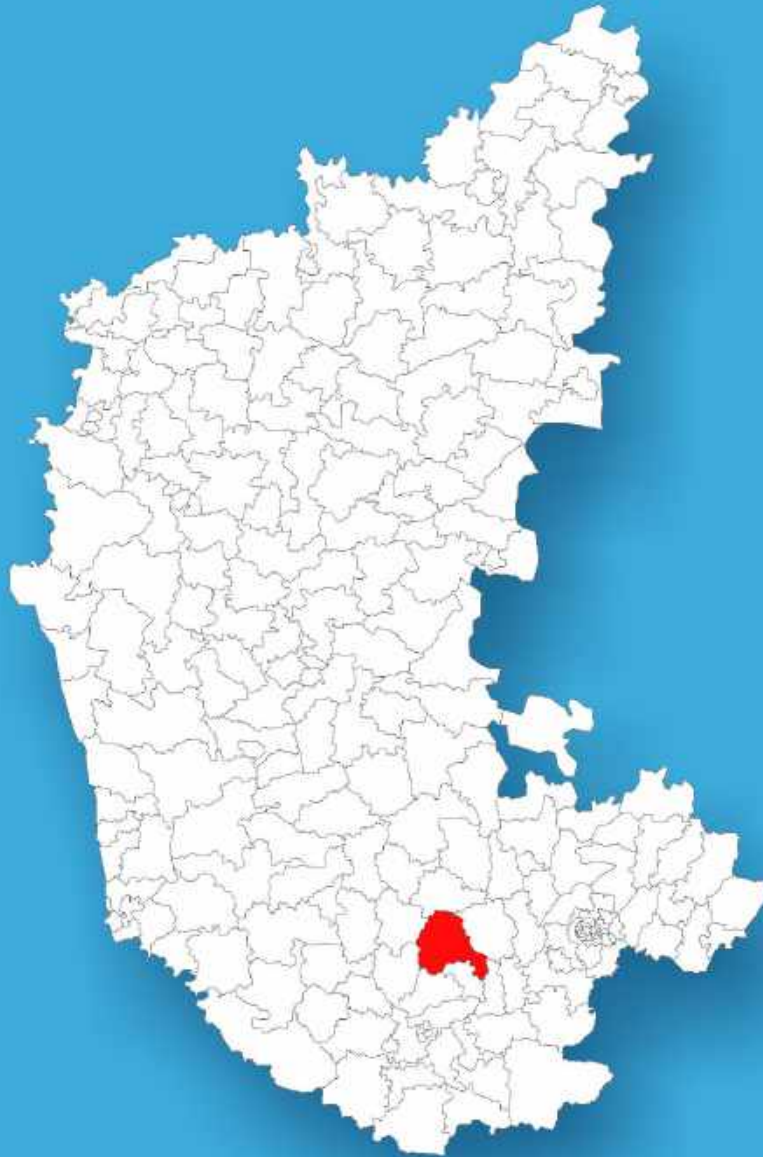




Karnataka

# Assembly Factbook™

Nagamangala Assembly Constituency



Key Electoral Data of Nagamangala  
Assembly Constituency (Vidhan Sabha)

Karnataka

# Assembly Factbook™

Nagamangala Assembly Constituency



Nagamangala Vidhan Sabha

## **Editor & Director**

Dr. R.K. Thukral

## **Research Editor**

Dr. Shafeeq Rahman

## **Compiled, Researched and Published by Datanet India Pvt. Ltd.**

D-100, 1st Floor,

Okhla Industrial Area, Phase-I,

New Delhi- 110020.

Ph.: 91-11- 43580781-84

Email : support@indiastatpublications.com

Website : www.indiastatelections.com

## **Online Book Store :**

www.indiastatpublications.com

**Report No. :** AFB/KA-191-0125

**ISBN :** 978-93-5802-031-1

**First Edition :** January, 2018

**Eighth Updated Edition :** January, 2025

**Price :** Rs.11500/-

US\$ 310

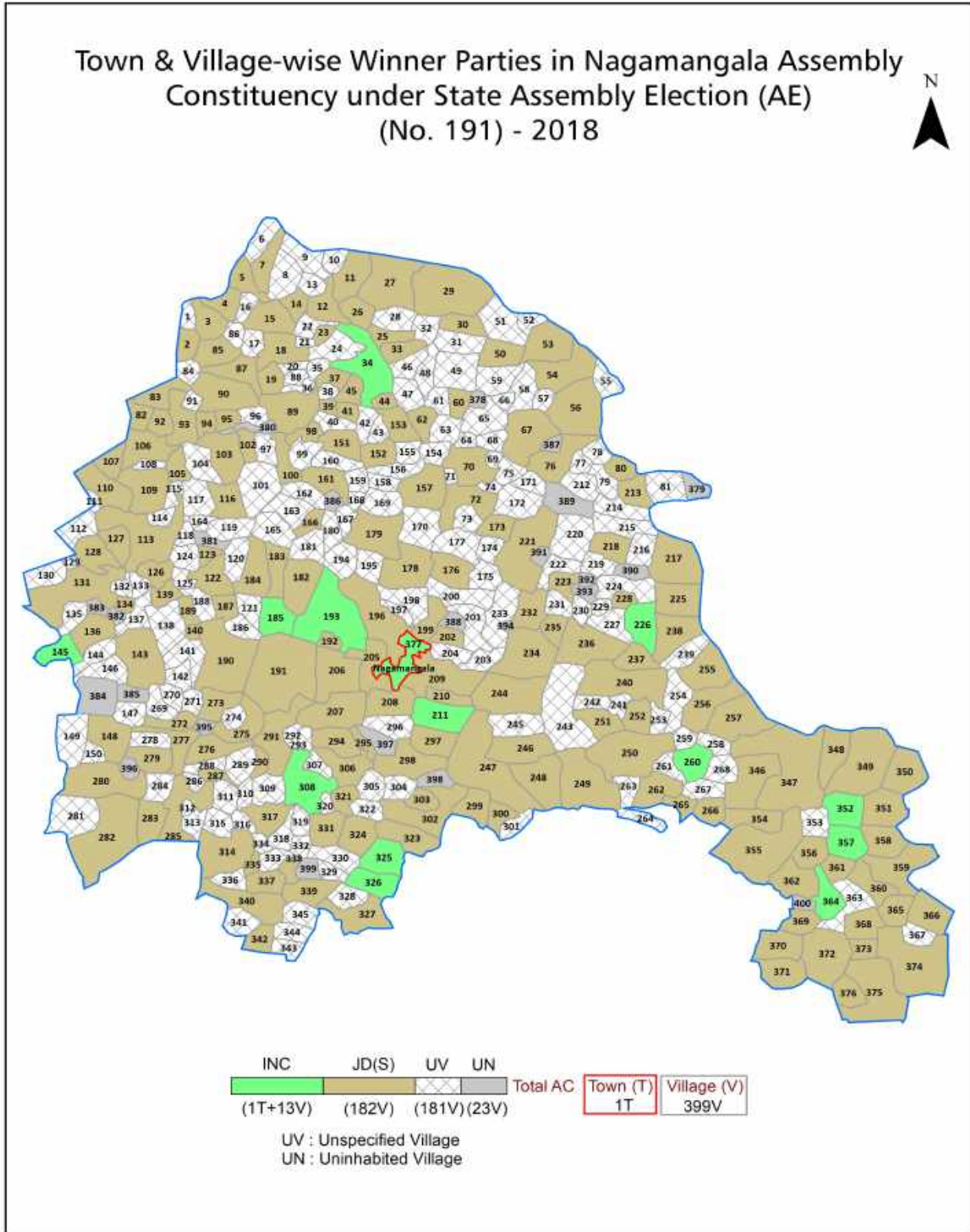
**© Datanet India Pvt. Ltd.**

All rights reserved. No part of this book may be reproduced, stored in a retrieval system or transmitted in any form or by any means, mechanical photocopying, photographing, scanning, recording or otherwise without the prior written permission of the publisher. Please refer to Disclaimer at page no. 246 for the use of this publication.

Printed in India

No.	Particulars	Page No.
	<b>Introduction</b>	
1	Assembly Constituency - (Vidhan Sabha) at a Glance   Features of Assembly as per Delimitation Commission of India (2008)	1-2
	<b>Location and Political Maps</b>	
2	Location Map   Boundaries of Assembly Constituency - (Vidhan Sabha) in District   Boundaries of Assembly Constituency under Parliamentary Constituency - (Lok Sabha)   Town & Village-wise Winner Parties- 2024, 2023, 2019, 2018, 2014, 2013 and 2009	3-11
	<b>Administrative Setup (2011)</b>	
3	District   Sub-district   Towns   Villages   Inhabited Villages   Uninhabited Villages   Village Panchayat   Intermediate Panchayat	12-30
	<b>Demographics (2011)</b>	
4	Population   Households   Rural/Urban Population   Towns and Villages by Population Size   Sex Ratio (Total & 0-6 Years)   Religious Population   Social Population   Literacy Rate	31-32
	<b>Electoral Features</b>	
5	Important Dates of Last Elections Held   Electors by Gender   Service Electors   Voters   Voters Turnout   Polling Stations & Average Number of Electors per Polling Station   Electors by Age Group   Present Elected Representatives	33-38
	<b>Historical Summary Election Results</b>	
6	Vote Share of Major Parties   Winning Margin (Number & Percentage)   Polarity of Parties   Summary Result of Assembly Segment of Parliamentary Elections 2024, 2019, 2014, 2009, 2004 and 1999   Summary Result of Assembly Elections 2023, 2018, 2013, 2008, 2004, 1999, 1994, 1989, 1985, 1983, 1978, 1972, 1967, 1962 and 1957	39-62
	<b>Polling Station Level Election Results</b>	
7	Name and Number of Polling Station 2024, 2023, 2019, 2018, 2014, 2013 and 2009   Polling Station-wise Electors, Voters & Voters Turnout 2024, 2023, 2019, 2018, 2014, 2013 and 2009   Polling Station wise Elections Results 2024, 2023, 2019, 2018, 2014, 2013 and 2009	63-226
	<b>Share of Assembly Constituency</b>	
8	Share of Assembly Constituency - (Vidhan Sabha) in State, District and Parliamentary Constituency - (Lok Sabha)	227
	<b>Socio-Economic Amenities (2011)</b>	
9	Access to Administrative Units   Agricultural, Manufacturing and Industrial Commodities   Demographic Indicators   Education   Health & Manpower   Drinking Water Supply   Sanitation   Entertainment and Recreations Infrastructure   Power   Food Allocation Distribution and Marketing of Agriculture Commodities Infrastructure   Transport and Road Infrastructure   Communication   Banking and Financial Services   Land Use   Irrigation Source	229-243
10	<b>Abbreviation &amp; Sources</b>	244-245
11	<b>Disclaimer</b>	246

Location & Political Map



## Administrative Setup

### List of Village Panchayat & Intermediate Panchayat (Block) Name - 2011

Village Name	Village Panchayat Name	Intermediate Panchayat Name
A. Shanboganahalli	Honakere	Nagamangala
A.Nagathihalli	Kadabahalli	Nagamangala
A.Sriramanahalli	Bramhadevarahalli	Nagamangala
Abalavadi	Abalavadi	Maddur
Abbagere	Haradanahalli	Nagamangala
Adakatahalli	Arni	Nagamangala
Addihalli	Doddabala	Nagamangala
Advikatte	Chinya	Nagamangala
Agachahalli	Javaranaahalli	Nagamangala
Alisandra	Kadabahalli	Nagamangala
Ambaljeeranahalli	Chunchanahalli	Nagamangala
Anche Chittanahalli	Anche Chittanahalli	Nagamangala
Anchebuvanahalli	Anche Chittanahalli	Nagamangala
Anechannapura	Lalanakere	Nagamangala
Ankanahalli	Chakenahalli	Nagamangala
Ankanahalli	Kalinganahalli	Nagamangala
Ankanahalli	Haradanahalli	Nagamangala
Ankushapura	Anche Chittanahalli	Nagamangala
Ankushapura	Koppa	Maddur
Arakere	Devarapura	Nagamangala
Arealpahalli	Mannahalli	Nagamangala
Arehalli	Anche Chittanahalli	Nagamangala
Arni	Arni	Nagamangala
Avverahalli	Kadabahalli	Nagamangala
Avverahalli	Abalavadi	Maddur
Ayitanahalli	Kanthapura	Nagamangala
B. Settihalli	Bramhadevarahalli	Nagamangala
B.Mallenahalli	Bindiganavile	Nagamangala
B.Shanboganahalli	Kanthapura	Nagamangala

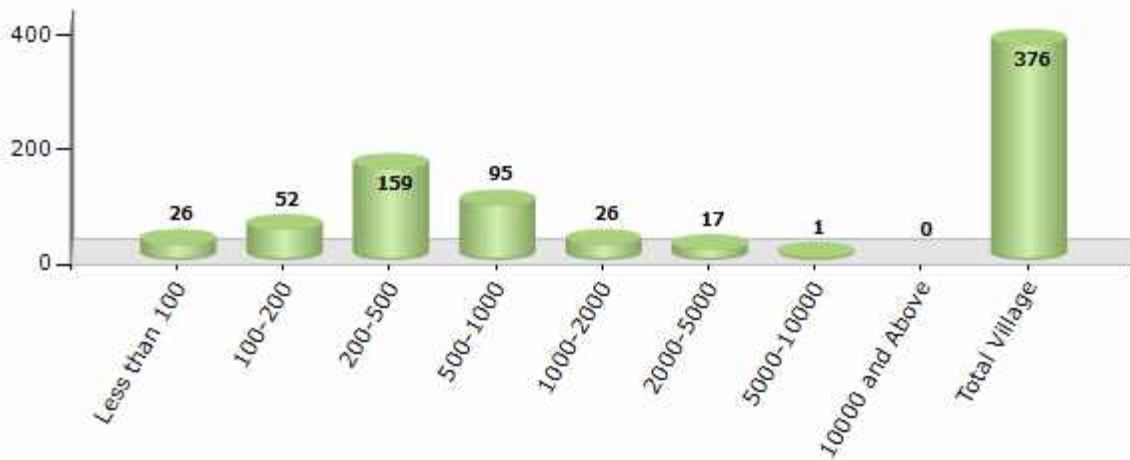
Contd....

## Demographics

### Number of Villages by Population Size - 2011

Less than 100	100-200	200-500	500-1000	1000-2000	2000-5000	5000-10000	10000 and Above	Total Village
26	52	159	95	26	17	1	0	376

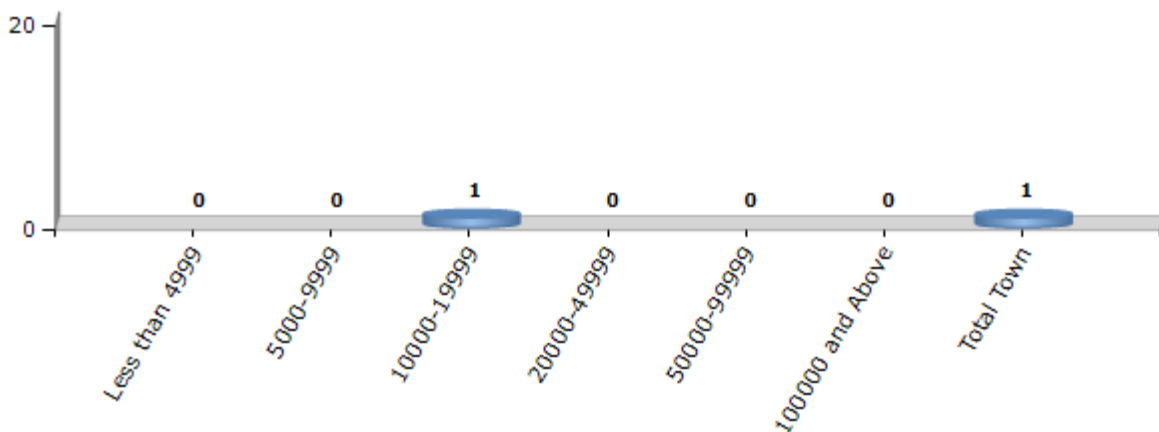
Number of Villages by Population Size - 2011



### Number of Towns by Population Size - 2011

Less than 4999	5000-9999	10000-19999	20000-49999	50000-99999	100000 and Above	Total Town
0	0	1	0	0	0	1

Number of Towns by Population Size - 2011

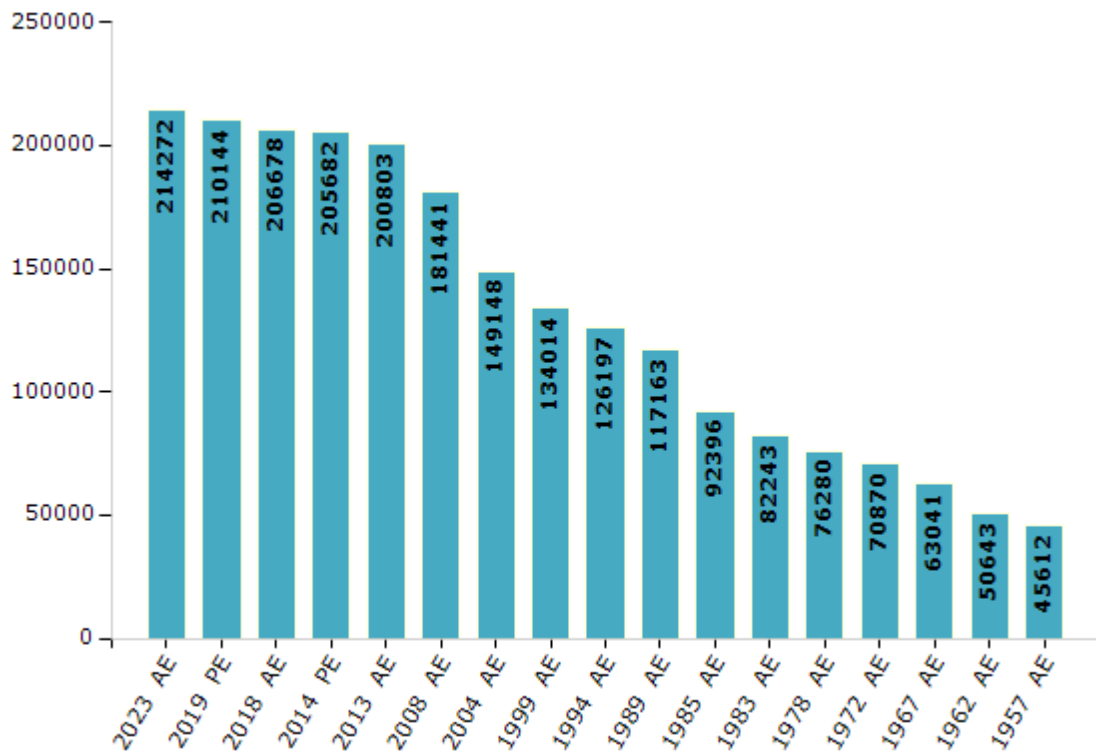


## Electoral Features

### Electors by Male & Female

Year	Male	Female	Others	Total	Year	Male	Female	Others	Total
2023 AE	107179	107081	12	214272	1999 AE	66577	67437	-	134014
2019 PE	105844	104288	12	210144	1994 AE	62793	63404	-	126197
2018 AE	104421	102249	8	206678	1989 AE	58159	59004	-	117163
2014 PE	103877	101795	10	205682	1985 AE	45028	47368	-	92396
2013 AE	101436	99360	7	200803	1983 AE	39769	42474	-	82243
2009 PE	-	-	-	-	1978 AE	36769	39511	-	76280
2008 AE	91261	90180	-	181441	1972 AE	34745	36125	-	70870
2004 PE	-	-	-	-	1967 AE	-	-	-	63041
2004 AE	74392	74756	-	149148	1962 AE	-	-	-	50643
1999 PE	-	-	-	-	1957 AE	-	-	-	45612

Number of Electors



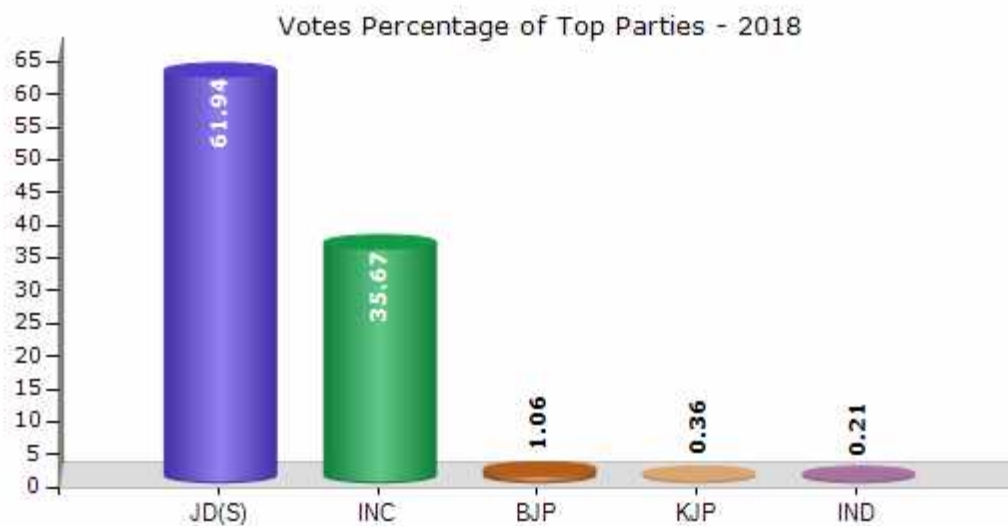
Note : AE : Assembly Election, PE : Assembly Segment of Parliamentary Election



## Historical Summary Election Results

### Summary Result of Assembly Election - 2018

Candidate Name	Party	Votes	Votes %
Suresh Gowda	JD(S)	112396	61.94
N Chaluvaryaswamy	INC	64729	35.67
Gowda Dr. Parthasarathy V.	BJP	1915	1.06
B. S. Gowda	KJP	652	0.36
Rukmini Mallikarjuna	IND	384	0.21
A. Yadavanahalli P. C. Krishnegowda	IND	186	0.1
Venkatesha	IND	184	0.1
B. V. Dharanendrababu	IND	139	0.08
N. S. Ashoka	IND	136	0.07
Vasim Ulla Khan	AIMEP	104	0.06
	NOTA	647	0.36



## Polling Station Level Election Results

### Number and Name of Polling Stations (PS) (2023)

Number of Polling Stations	Name of Polling Stations	Number of Polling Stations	Name of Polling Stations
1	Government Senior Primary School, Honnenahalli	22	Government Senior Primary Girls' School, Bellor-3 (West) Part-3
2	Government Senior Primary School, M. Kodihalli	23	Bharti Kindergarten Center Bellur-5
3	Anganwadi Centre, Maniyur	24	Anganwadi Centre- 3 Brahmin Street Bellor
4	Government Senior Primary School, Kanchanahalli	25	Government Urdu Junior Girls Primary School, Santhe Street, Bellor-6
5	Government Senior Primary School, Chunchanahalli	26	Government Junior Primary School, Ambalajirahalli
6	Government Junior Primary School, Chunchanahalli Palya	27	Government Junior Primary School, Laxmipur
7	Government Senior Primary School, Balladakere	28	Government Junior Primary School, Bairasandra
8	Government Senior Primary School, Bilagunda	29	Government Junior Primary School, Hatna
9	Government Junior Primary School, G. Nagatihalli	30	Government Senior Primary School, Elekoppa
10	Government Junior Primary School, Mudigere	31	Government Senior Primary School, Javarannahalli
11	Government Senior Primary School, Arani	32	Government Junior Primary School, Agachahalli
12	Government Junior Primary School, Srirangpura	33	Government Junior Primary School, Sanaba
13	Government Junior Primary School, Chabbanahalli	34	Government Senior Primary School, (Halekatta) Alisandra
14	Govt Senior Primary School, Anakanahalli	35	Government Senior Secondary School, (Northern Part) Kadabahalli
15	Government Junior Primary School, Thondahalli	36	Government Senior Secondary School, (South) Kadabahalli
16	Government Senior Primary School, Devaramavinakere	37	Government Junior Primary School, Honnadevihalli
17	Government Senior Primary School, Heraganahalli	38	Government Senior Primary School, A. Nagatihalli
18	Government Senior Primary School, Chakenahalli	39	Government Senior Primary School,, Dadaga
19	Government Senior Primary Boys' School, Bellur-1 (East Side)	40	Govt Senior Primary School, Chamalapur
20	Government Senior Primary Boys' School, Bellur-2 (West Side)	41	Govt Senior Primary School, Govindaghatta
21	Government Senior Primary Girls' School, Bellur-3 (East Side)	42	Govt Rprouda School, Bommanahalli

Contd....

## Polling Station Level Election Results

### Polling Station-wise Votes Secured by Overall Top Five Parties in Nagamangala Assembly in Assembly Election (AE) under Mandya Parliamentary Constituency in Karnataka (2023)

Number of Polling Station	Winner - N. Chaluvarya Swamy (INC)	Runner-up - Sureshgowdaa (JD(S))	3rd - Sudha Shivarama Gowda (BJP)	4th - B.m. Mallikarjun (Fighter Ravi) (IND)	5th - Yogesh.B (AAP)	NOTA	Other	Total Votes Secured
36	404	525	35	2	2	3	14	985
37	148	173	15	0	2	1	0	339
38	455	478	70	1	7	2	7	1020
39	555	374	55	37	5	6	19	1051
40	389	495	31	18	3	3	11	950
41	243	275	9	21	0	0	10	558
42	456	423	28	12	1	6	8	934
43	488	385	40	19	6	3	16	957
44	370	496	11	7	2	6	17	909
45	188	236	23	1	5	0	9	462
46	263	236	38	0	1	2	21	561
47	163	232	11	2	2	0	2	412
48	266	330	19	0	0	2	6	623
49	303	228	91	10	3	0	5	640
50	246	312	40	3	2	3	7	613
51	208	306	22	2	2	4	5	549
52	267	366	37	2	2	1	10	685
53	298	466	51	5	3	0	8	831
54	141	198	9	1	2	0	4	355
55	129	336	39	0	0	0	17	521
56	138	188	19	14	2	1	4	366
57	283	206	235	6	2	1	11	744
58	226	316	120	3	1	0	7	673
59	120	272	63	7	2	1	7	472
60	466	412	54	1	2	2	10	947
61	206	159	21	0	1	0	4	391
62	412	532	45	9	3	3	17	1021
63	450	392	42	2	4	4	10	904
64	295	268	22	4	2	2	5	598
65	400	589	29	2	2	2	17	1041
66	312	395	64	10	5	2	13	801
67	507	507	28	9	7	1	20	1079
68	232	324	8	7	4	1	11	587
69	289	319	17	28	3	2	11	669
70	346	367	81	12	4	3	11	824

Contd....

## Polling Station Level Election Results

### Winner, Runner-up and 3rd Party Position & Winning Margin According to Polling Stations in Nagamangala Assembly in Assembly Election (AE) under Mandya Parliamentary Constituency in Karnataka (2023)

Polling Station Number	Winner Party	Winner Votes (%)	Runner-up Party	Runner-up Votes (%)	Winning Margin Votes (%)	Third Party	Third Party Votes (%)	Other Votes (%)
71	JD(S)	577 (53.03)	INC	432 (39.71)	145 (13.32)	BJP	26 (2.39)	53 (4.87)
72	JD(S)	314 (54.42)	INC	254 (44.02)	60 (10.4)	AAP	3 (0.52)	6 (1.04)
73	JD(S)	504 (54.6)	INC	381 (41.28)	123 (13.32)	BJP	10 (1.08)	28 (3.03)
74	JD(S)	531 (53.85)	INC	383 (38.84)	148 (15.01)	IND (BMM)	36 (3.65)	36 (3.65)
75	JD(S)	638 (54.72)	INC	479 (41.08)	159 (13.64)	BJP	19 (1.63)	30 (2.57)
76	JD(S)	483 (45.7)	INC	478 (45.22)	5 (0.48)	BJP	45 (4.26)	51 (4.82)
77	INC	275 (43.86)	JD(S)	216 (34.45)	59 (9.41)	BJP	61 (9.73)	75 (11.96)
78	JD(S)	207 (56.4)	INC	140 (38.15)	67 (18.25)	BJP	12 (3.27)	8 (2.18)
79	INC	483 (50.52)	JD(S)	368 (38.49)	115 (12.03)	BJP	67 (7.01)	38 (3.97)
80	JD(S)	499 (50.92)	INC	383 (39.08)	116 (11.84)	BJP	77 (7.86)	21 (2.14)
81	JD(S)	318 (55.4)	INC	222 (38.68)	96 (16.72)	BJP	16 (2.79)	18 (3.14)
82	JD(S)	382 (45.91)	INC	351 (42.19)	31 (3.72)	IND (BMM)	49 (5.89)	50 (6.01)
83	INC	460 (50.61)	JD(S)	403 (44.33)	57 (6.28)	BJP	17 (1.87)	29 (3.19)
84	JD(S)	238 (44.07)	INC	228 (42.22)	10 (1.85)	BJP	62 (11.48)	12 (2.22)
85	JD(S)	466 (49.68)	INC	440 (46.91)	26 (2.77)	BJP	12 (1.28)	20 (2.13)
86	INC	190 (46)	JD(S)	174 (42.13)	16 (3.87)	BJP	24 (5.81)	25 (6.05)
87	JD(S)	433 (52.42)	INC	375 (45.4)	58 (7.02)	BJP	9 (1.09)	9 (1.09)
88	INC	291 (48.26)	JD(S)	289 (47.93)	2 (0.33)	BJP	9 (1.49)	14 (2.32)
89	INC	467 (53.37)	JD(S)	344 (39.31)	123 (14.06)	IND (BMM)	27 (3.09)	37 (4.23)
90	INC	331 (58.69)	JD(S)	175 (31.03)	156 (27.66)	BJP	37 (6.56)	21 (3.72)
91	INC	226 (55.12)	JD(S)	150 (36.59)	76 (18.53)	BJP	19 (4.63)	15 (3.66)
92	JD(S)	253 (45.92)	INC	224 (40.65)	29 (5.27)	BJP	51 (9.26)	23 (4.17)
93	INC	436 (62.29)	JD(S)	193 (27.57)	243 (34.72)	BJP	39 (5.57)	32 (4.57)
94	INC	272 (62.39)	JD(S)	115 (26.38)	157 (36.01)	BJP	34 (7.8)	15 (3.44)
95	INC	482 (75.91)	JD(S)	147 (23.15)	335 (52.76)	KRS	3 (0.47)	3 (0.47)
96	INC	768 (77.58)	JD(S)	216 (21.82)	552 (55.76)	AAP	2 (0.2)	4 (0.4)
97	INC	673 (75.87)	JD(S)	210 (23.68)	463 (52.19)	IND (BMM)	1 (0.11)	3 (0.34)
98	INC	481 (68.52)	JD(S)	210 (29.91)	271 (38.61)	BJP	6 (0.85)	5 (0.71)
99	INC	530 (67.86)	JD(S)	212 (27.14)	318 (40.72)	BJP	23 (2.94)	16 (2.05)
100	INC	495 (65.91)	JD(S)	215 (28.63)	280 (37.28)	BJP	35 (4.66)	6 (0.8)
101	INC	526 (53.29)	JD(S)	405 (41.03)	121 (12.26)	BJP	32 (3.24)	24 (2.43)
102	JD(S)	536 (49.81)	INC	468 (43.49)	68 (6.32)	BJP	45 (4.18)	27 (2.51)
103	INC	273 (41.94)	JD(S)	260 (39.94)	13 (2)	BJP	93 (14.29)	25 (3.84)
104	INC	253 (52.93)	JD(S)	174 (36.4)	79 (16.53)	BJP	29 (6.07)	22 (4.6)
105	INC	330 (52.22)	JD(S)	248 (39.24)	82 (12.98)	BJP	36 (5.7)	18 (2.85)

Contd....

## Socio-Economic Amenities - Rural

### Access to Education Facilities

Particulars	Number of Villages (% of Population)				
	Available	Not Available	If Not Available (Distance of Nearest Facility)		
			A	B	C
Govt. Primary School	332 (97)	44 (3)	42 (3)	2 (0)	0 (0)
Private Primary School	15 (17)	361 (83)	0 (0)	0 (0)	0 (0)
Govt. Middle School	155 (69)	221 (31)	172 (24)	32 (4)	1 (0)
Private Middle School	11 (14)	365 (86)	11 (2)	5 (1)	0 (0)
Govt. Secondary School	50 (30)	326 (70)	203 (41)	105 (23)	10 (2)
Private Secondary School	12 (11)	364 (89)	0 (0)	0 (0)	0 (0)
Govt. Senior Secondary School	11 (13)	365 (87)	114 (30)	146 (36)	23 (5)
Private Senior Secondary School	2 (3)	374 (97)	36 (8)	38 (7)	7 (1)
Govt. Arts and Science Degree College	10 (9)	366 (91)	31 (9)	70 (19)	244 (60)
Private Arts and Science Degree College	12 (6)	364 (94)	3 (1)	5 (1)	6 (0)
Govt. Engineering College	0 (0)	376 (100)	2 (1)	14 (3)	97 (20)
Private Engineering College	1 (1)	375 (99)	8 (2)	15 (3)	239 (71)
Govt. Medicine College	0 (0)	376 (100)	60 (20)	35 (9)	179 (48)
Private Medicine College	1 (1)	375 (99)	22 (5)	7 (1)	72 (15)
Govt. Management Institute	4 (0)	372 (100)	0 (0)	0 (0)	172 (42)
Private Management Institute	5 (1)	371 (99)	10 (6)	28 (7)	119 (38)
Govt. Polytechnic	4 (0)	372 (100)	25 (10)	72 (18)	238 (65)
Private Polytechnic	6 (2)	370 (98)	5 (1)	15 (2)	11 (2)
Govt. Vocational Training School/ITI	5 (4)	371 (96)	26 (8)	56 (16)	163 (45)
Private Vocational Training School/ITI	6 (2)	370 (98)	11 (2)	56 (11)	54 (12)
Govt. Non Formal Training Centre	2 (0)	374 (100)	24 (9)	57 (19)	232 (59)
Private Non Formal Training Centre	4 (1)	372 (99)	5 (2)	34 (6)	18 (4)
Govt. School For Disabled	1 (0)	375 (100)	25 (9)	72 (20)	274 (71)
Private School For Disabled	1 (0)	375 (100)	0 (0)	0 (0)	3 (0)
Government Others	0 (0)	376 (100)	0 (0)	0 (0)	376 (100)
Private Others	0 (0)	376 (100)	0 (0)	0 (0)	0 (0)

Note : Distance A : Less than 5 km; B : Between 5-10 km; C : 10+ km.; Source : Data Analysis is based on 2011 Census.

## DISCLAIMER

The Terms of Use and Disclaimer of Datanet India Private Limited (hereinafter referred to as "Datanet") for use of this analysis report of **Nagamangala Assembly Constituency (Nagamangala Vidhan Sabha)** :-

1. **Assembly Factbook™** is a Registered Trade Mark owned by Datanet.
2. All the maps are sketched and graphical representation only and have not been drawn to the scale and also not to represent the actual geographical area or boundary of the unit.
3. The data for the aforesaid analysis is based on authentic sources and has been culled from the various publications of Census, CSO and NSSO for district and block level data, various central and state government departments, Central & State Elections Commissions and the concerned Returning Officers' releases, Electoral Rolls, Election results and allied publications, internal assessment, surveys, estimates and analysis. Therefore, certain adjustment of data at micro level may have been done to arrive closer to the macro data.
4. Data have been provided on an "As Is" and "As AVAILABLE" basis
5. The colours shown in the maps or diagram and charts of a particular party, alliance or AC are indicative and do not represent them.
6. This publication which includes maps, sheets, graphs and data would be the property under copyright of Datanet only. The user may use these for its internal study, analysis and research purposes. It's public display, re-selling or any commercial uses by the user are not allowed.
7. Datanet has taken due care and caution in compilation and processing of data and allied information, but does not guarantee the accuracy, adequacy or completeness of any information/analysis and will be not responsible for any errors or omissions or for the results obtained from the use of such information/analysis.
8. All the contents for the publication have been culled from various authentic sources and Datanet reasonably believes such sources to be reliable, but does not make any representations, express or implied as to the accuracy or fitness of use of such information. The information or contents of the information/analysis do not constitute advice and should not be relied upon in making (or refraining from making) any decision. Any reliance placed upon the information provided by Datanet is the sole responsibility and strictly at the user's risk.
9. In no event will Datanet be liable for any damages (including, without limitation, damages for loss of business projects, or loss of profits) arising in contract, tort or otherwise from the use of or inability to use any of its contents, or from any action taken (or refrained from being taken) as a result of using the analysis or any of its contents. Datanet its directors, owners, editors, officials, employees, distributor and agents or any associate will not be liable for any errors in the information contained or any consequences arising from the use of the contents of the provided information/analysis.
10. If any provision of these terms and conditions is held invalid or illegal or unenforceable for any reason by any court of competent jurisdiction, such provision shall be severed and the remainder of provisions of the terms and conditions shall continue in full force and effect as if the Term of Use had been executed with the invalid, illegal or unenforceable provision eliminated.
11. If there are any discrepancies in the information provided, please bring it to attention of Datanet for suitable rectification measures.

**Buy Online This Complete Book At  
Datanet India eBooks Store**

[www.indiastatpublications.com](http://www.indiastatpublications.com)

or go directly at

[http://www.indiastatpublications.com/  
Assembly\\_factbook/Karnataka/Mandya/ Nagamangala](http://www.indiastatpublications.com/Assembly_factbook/Karnataka/Mandya/Nagamangala)

 **indiastat**elections

ISBN : 978-93-5802-031-1



9 789358 020311