



Karnataka

# Assembly Factbook™

Chamundeshwari Assembly Constituency



Key Electoral Data of Chamundeshwari  
Assembly Constituency (Vidhan Sabha)

Karnataka

# Assembly Factbook™

Chamundeshwari Assembly Constituency



Chamundeshwari Vidhan Sabha

**Editor & Director**

Dr. R.K. Thukral

**Research Editor**

Dr. Shafeeq Rahman

**Compiled, Researched and Published by  
Datanet India Pvt. Ltd.**

D-100, 1st Floor,

Okhla Industrial Area, Phase-I,

New Delhi- 110020.

Ph.: 91-11- 43580781-84

Email : support@indiastatpublications.com

Website : <http://www.indiastatelections.com>

**Online Book Store :**

[www.indiastatpublications.com](http://www.indiastatpublications.com)

**Report No. :** AFB/KA-215-0125

**ISBN :** 978-93-5802-038-0

**First Edition :** January, 2018

**Eighth Updated Edition :** January, 2025

**Price :** Rs.11500/-

US\$ 310

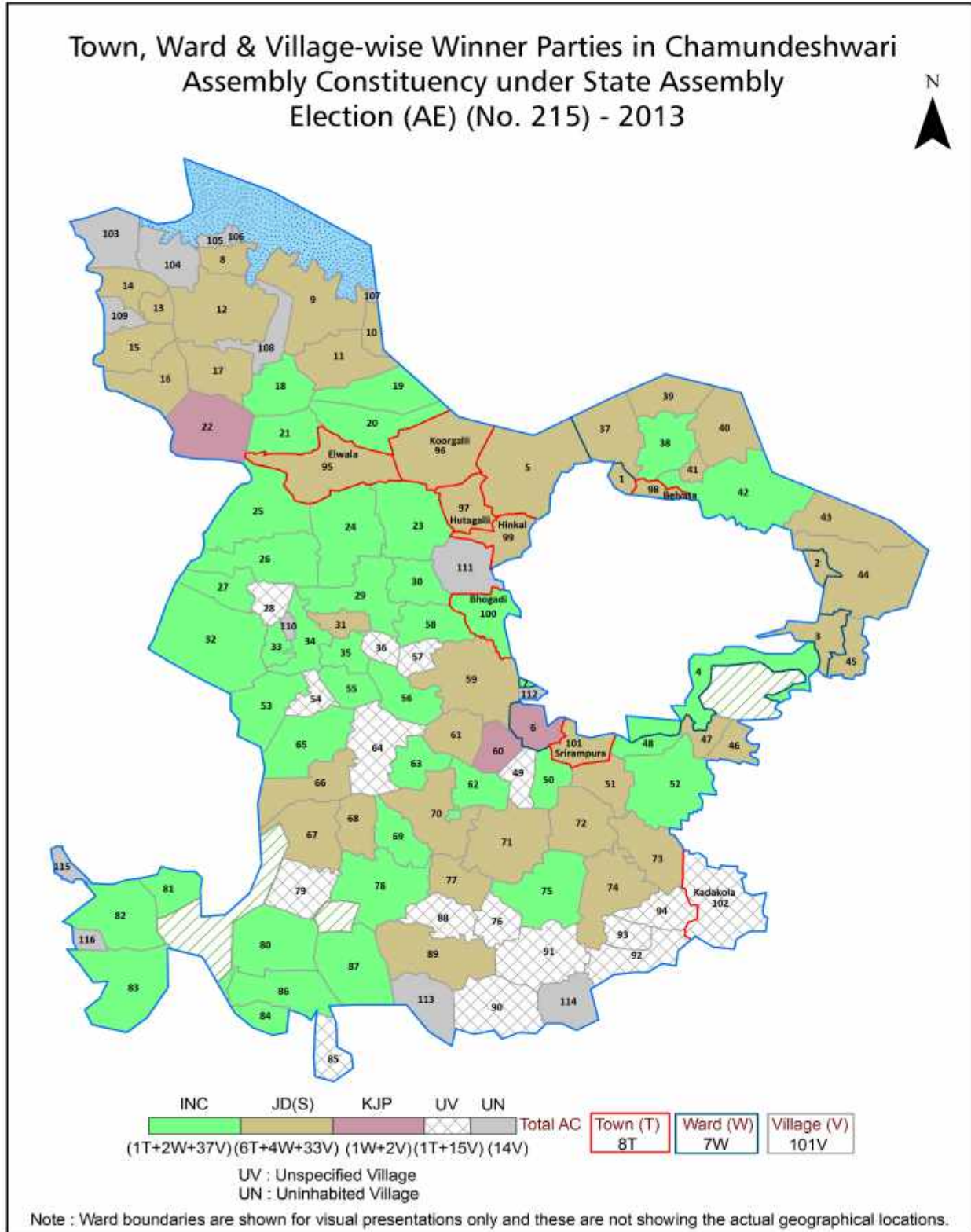
**© Datanet India Pvt. Ltd.**

All rights reserved. No part of this book may be reproduced, stored in a retrieval system or transmitted in any form or by any means, mechanical photocopying, photographing, scanning, recording or otherwise without the prior written permission of the publisher. Please refer to Disclaimer at page no. 261 for the use of this publication.

Printed in India

No.	Particulars	Page No.
	<b>Introduction</b>	
1	Assembly Constituency - (Vidhan Sabha) at a Glance   Features of Assembly as per Delimitation Commission of India (2008)	1-2
	<b>Location and Political Maps</b>	
2	Location Map   Boundaries of Assembly Constituency - (Vidhan Sabha) in District   Boundaries of Assembly Constituency under Parliamentary Constituency - (Lok Sabha)   Town, Ward & Village-wise Winner Parties- 2024, 2023, 2019, 2018, 2014, 2013 and 2009	3-11
	<b>Administrative Setup (2011)</b>	
3	District   Sub-district   Towns   Villages   Inhabited Villages   Uninhabited Villages   Village Panchayat   Intermediate Panchayat	12-18
	<b>Demographics (2011)</b>	
4	Population   Households   Rural/Urban Population   Towns, Ward and Villages by Population Size   Sex Ratio (Total & 0-6 Years)   Religious Population   Social Population   Literacy Rate	19-21
	<b>Electoral Features</b>	
5	Important Dates of Last Elections Held   Electors by Gender   Service Electors   Voters   Voters Turnout   Polling Stations & Average Number of Electors per Polling Station   Electors by Age Group   Present Elected Representatives	22-27
	<b>Historical Summary Election Results</b>	
6	Vote Share of Major Parties   Winning Margin (Number & Percentage)   Polarity of Parties   Summary Result of Assembly Segment of Parliamentary Elections 2024, 2019, 2014, 2009, 2004 and 1999   Summary Result of Assembly Elections 2023, 2018, 2013, 2008, 2004, 1999, 1994, 1989, 1985, 1983, 1978, 1972 and 1967	28-49
	<b>Polling Station Level Election Results</b>	
7	Name and Number of Polling Station 2024, 2023, 2019, 2018, 2014, 2013 and 2009   Polling Station-wise Electors, Voters & Voters Turnout 2024, 2023, 2019, 2018, 2014, 2013 and 2009   Polling Station wise Elections Results 2024, 2023, 2019, 2018, 2014, 2013 and 2009	50-241
	<b>Share of Assembly Constituency</b>	
8	Share of Assembly Constituency - (Vidhan Sabha) in State, District and Parliamentary Constituency - (Lok Sabha)	242
	<b>Socio-Economic Amenities (2011)</b>	
9	Access to Administrative Units   Agricultural, Manufacturing and Industrial Commodities   Demographic Indicators   Education   Health & Manpower   Drinking Water Supply   Sanitation   Entertainment and Recreations Infrastructure   Power   Food Allocation Distribution and Marketing of Agriculture Commodities Infrastructure   Transport and Road Infrastructure   Communication   Banking and Financial Services   Land Use   Irrigation Source	244-258
10	<b>Abbreviation &amp; Sources</b>	259-260
11	<b>Disclaimer</b>	261

Location & Political Map



## Administrative Setup

### List of Village Panchayat & Intermediate Panchayat (Block) Name - 2011

Village Name	Village Panchayat Name	Intermediate Panchayat Name
Amachawadi	Gungralchatra	Mysore
Anagalli	Gopalapura	Mysore
Anandur	Anandur	Mysore
Arasinakere	Marballi	Mysore
Ballahalli	Birihundi	Mysore
Bandipalya	Hosahundi	Mysore
Baradanapura	Jayapura	Mysore
Belavadi	Belavadi	Mysore
Bommenahalli	Nagawala	Mysore
Byathahalli	Sindhuvalli	Mysore
Chikkakanya	Sindhuvalli	Mysore
Chikkanahalli	Anandur	Mysore
Chikkanahalli	Harohalli	Mysore
Chowdahalli	Danagalli	Mysore
Dadadahalli	Sindhuvalli	Mysore
Dadadakallahalli	Gungralchatra	Mysore
Danagalli	Danagalli	Mysore
Daripura	Jayapura	Mysore
Devagalli	Gopalapura	Mysore
Doddakanya	Sindhuvalli	Mysore
Doddakaturu	Doora	Mysore
Doddamaragowdanahalli	Doddamaragowdanahalli	Mysore
Doora	Doora	Mysore
Gohalli	Birihundi	Mysore
Gopalapura	Gopalapura	Mysore
Gujjegowdanapura	Harohalli	Mysore
Gumachanahalli	Jayapura	Mysore
Gungralchatra	Gungralchatra	Mysore
Gurur	Srirampura	Mysore

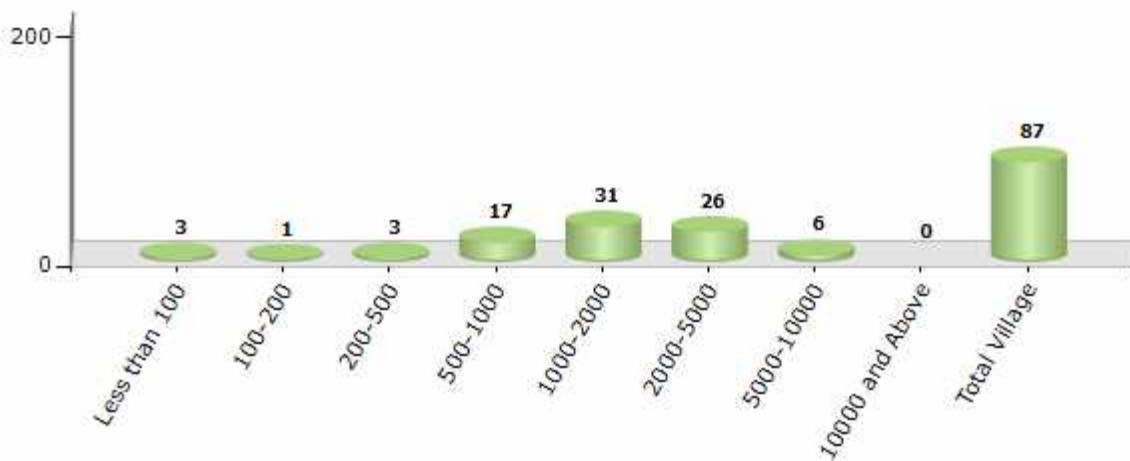
Contd....

## Demographic

### Number of Villages by Population Size - 2011

Less than 100	100-200	200-500	500-1000	1000-2000	2000-5000	5000-10000	10000 and Above	Total Village
3	1	3	17	31	26	6	0	87

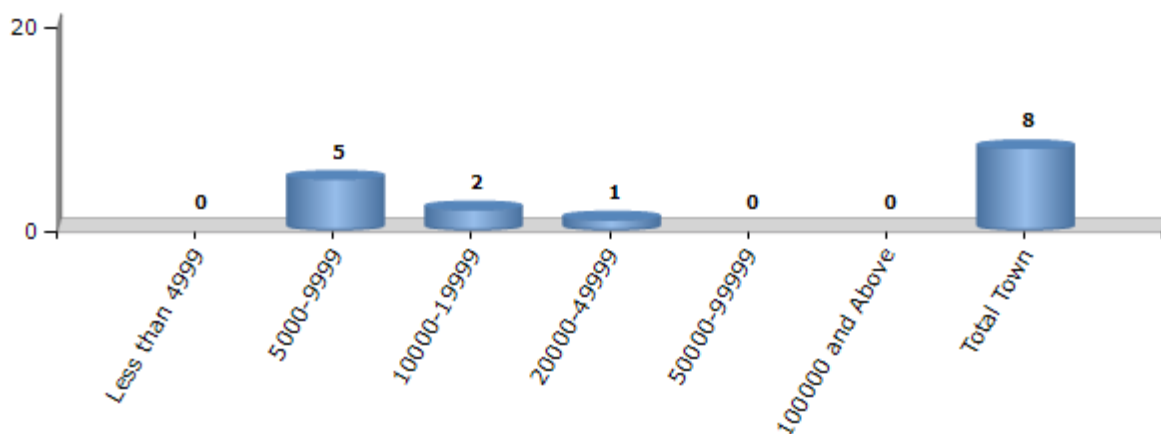
Number of Villages by Population Size - 2011



### Number of Towns by Population Size - 2011

Less than 4999	5000-9999	10000-19999	20000-49999	50000-99999	100000 and Above	Total Town
0	5	2	1	0	0	8

Number of Towns by Population Size - 2011

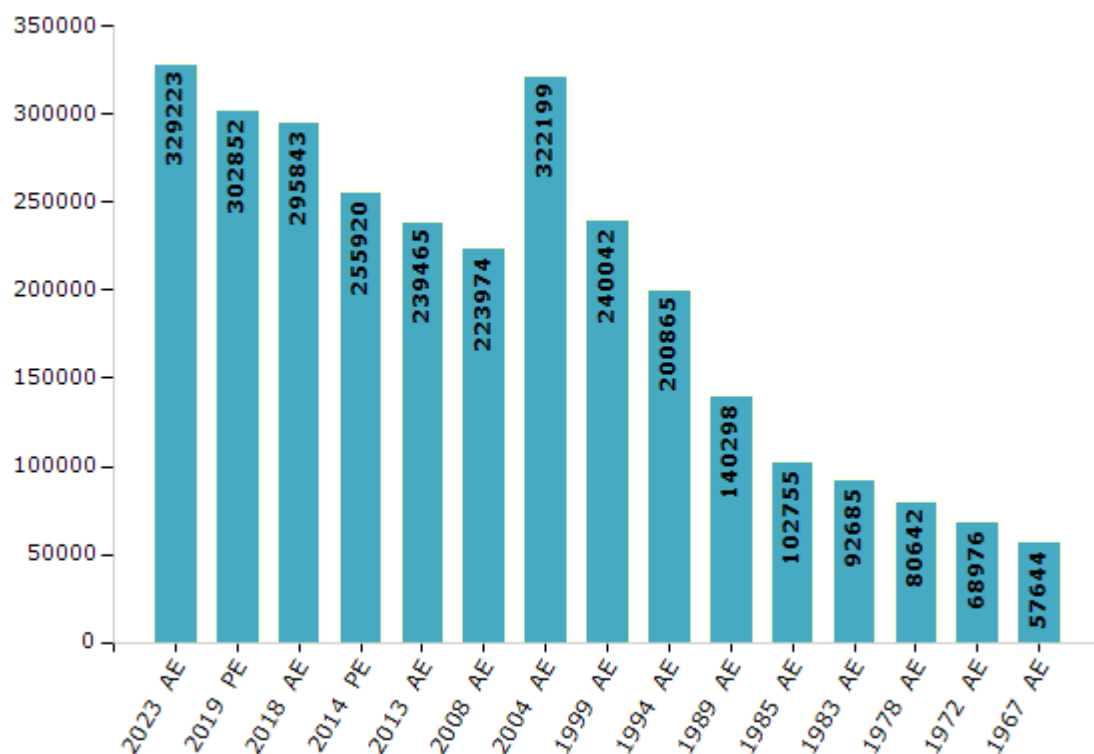


## Electoral Features

### Electors by Male & Female

Year	Male	Female	Others	Total	Year	Male	Female	Others	Total
2023 AE	164222	164966	35	329223	1999 AE	124796	115246	-	240042
2019 PE	152786	150033	33	302852	1994 AE	104189	96676	-	200865
2018 AE	149926	145882	35	295843	1989 AE	72248	68050	-	140298
2014 PE	130842	125051	27	255920	1985 AE	53627	49128	-	102755
2013 AE	122270	117178	17	239465	1983 AE	47755	44930	-	92685
2009 PE	-	-	-	-	1978 AE	41549	39093	-	80642
2008 AE	114118	109856	-	223974	1972 AE	35493	33483	-	68976
2004 PE	-	-	-	-	1967 AE	-	-	-	57644
2004 AE	165892	156307	-	322199	1962 AE	-	-	-	-
1999 PE	-	-	-	-	1957 AE	-	-	-	-

Number of Electors



Note : AE : Assembly Election, PE : Assembly Segment of Parliamentary Election



## Historical Summary Election Results

### Summary Result of Assembly Election - 2018

Candidate Name	Party	Votes	Votes %
G.T.Devegowda	JD(S)	121325	53.62
Siddaramaiah	INC	85283	37.69
S.R.Gopalrao	BJP	12064	5.33
P.Karigowda	IND	1665	0.74
Shantharaju	IND	826	0.37
P.Sureshnayaka	IND	779	0.34
M.S.Praveen	BJC	686	0.3
Gurumallesh	AIMEP	662	0.29
M.Manju	IND	278	0.12
Rechanna M S	IND	257	0.11
Nandeesh.K.C	IND	212	0.09
M. Madesha	SJPL	200	0.09
R.B. Basavegowda	IND	181	0.08
P.Purushotham	IND	170	0.08
M.M.Maheshagowda	IND	126	0.06
	NOTA	1549	0.68

## Polling Station Level Election Results

### Number and Name of Polling Stations (PS) (2023)

Number of Polling Stations	Name of Polling Stations	Number of Polling Stations	Name of Polling Stations
1	Government Higher Primary School, Yadahalli	22	Government Junior Primary School, Megalpur
2	Government Senior Primary School, Room No. 1, Amachavadi	23	Government Higher Primary School, (East Side) Room No. 1, Coorgalli
3	Government Higher Primary School, Room No. 2, Amachavadi	24	Government Senior Primary School, (East Side), Room No-2, Coorgalli
4	Government Higher Primary School, S. Hemmanahalli	25	Government Senior Primary School, (Eastern Wing) Room-3, Coorgalli
5	Government Senior Primary School, (Old Building) Kallur	26	Government Higher Primary School, (West Wing) Coorgalli
6	Government Junior Primary School, (New Building) Kallur Naganahalli	27	Vasavi Convent Coorgalli [Room No 4]
7	Govt Senior Primary School, Anandur	28	Vasavi Convent Coorgalli [Room No. 5]
8	Govt Senior Primary School, Undawadi	29	Government High School, Ilawala, Room No-5 (Old Building)
9	Govt Junior Primary School, Mallegowdanakoppalu	30	Government High School, Ilawala, Room No. 4 (Old Building)
10	Government Junior Primary School, Yachegoudanahalli	31	Government Higher Primary School (Room No 1), Ilawala
11	Government Junior Primary School, Hosakote	32	Government Senior Primary School Room No 2, Ilawala
12	Government Senior Primary School, Chikkanahalli	33	Government Senior Primary School, West Side, Ilawala
13	Government Higher Primary School, Dadadakallahalli, Room No-1	34	Government Senior Primary Urdu School Ilawala, West Side,
14	Government Higher Primary School, Dadadakallahalli, Room No-2	35	Nuclear Shakti Kendriya Vidyalaya (Rmp Unit), Ilawala
15	Govt Senior High School, Gungral Chhatra	36	Government Junior Primary School, Karakanahalli
16	Government Junior Primary School, Doddegowda Koppalu	37	Government Senior Primary School, Krs Road, Hootagalli
17	Government Junior Primary School, Yalachahalli	38	Government Senior Primary School, Krs Road, Hootagalli
18	Government Senior Primary School, Ratnahalli	39	Government Senior Primary School, Krs Road, Hootagalli
19	Government Junior Primary School, Erappana Koppalu	40	Government High School, (Room No. 1) Hootagalli
20	Government Junior Primary School, Kamanakoppalu	41	Government High School, (Room No. 2) Hootagalli
21	Government Senior Primary School, Maidanahalli	42	Government High School, (Room No. 3) Hootagalli

Contd....

## Polling Station Level Election Results

### Polling Station-wise Votes Secured by Overall Top Five Parties in Chamundeshwari Assembly in Assembly Election (AE) under Mysore Parliamentary Constituency in Karnataka (2023)

Number of Polling Station	Winner - G. T. Devegowda (JD(S))	Runner-up - S. Siddegowda (INC)	3rd - Kaveesh Gowda. V. (BJP)	4th - S. Harisha (UPJP)	5th - Kiran Nagesh Kalyani (AAP)	NOTA	Other	Total Votes Secured
36	91	368	45	3	1	1	5	514
37	511	147	119	15	5	6	18	821
38	344	183	125	7	1	6	8	674
39	429	219	119	9	4	8	13	801
40	383	92	94	13	6	4	7	599
41	300	75	119	10	6	12	12	534
42	331	85	97	10	3	6	6	538
43	287	74	125	8	3	3	4	504
44	266	193	324	5	0	14	3	805
45	318	122	260	13	2	9	2	726
46	211	141	253	7	2	13	11	638
47	237	131	282	10	4	5	7	676
48	292	153	245	8	3	9	4	714
49	253	114	176	5	5	11	3	567
50	265	130	282	6	5	14	7	709
51	204	88	193	5	0	7	3	500
52	359	304	97	5	3	11	18	797
53	287	243	57	9	2	6	11	615
54	441	369	55	3	5	8	18	899
55	694	175	159	9	12	6	22	1077
56	662	136	136	2	10	4	15	965
57	304	338	25	5	2	4	16	694
58	304	224	60	5	6	6	8	613
59	298	175	132	6	1	8	9	629
60	361	307	68	11	6	5	18	776
61	445	363	93	13	4	3	29	950
62	417	210	88	14	3	1	8	741
63	465	232	75	9	1	5	14	801
64	404	301	95	12	11	6	14	843
65	286	185	149	12	7	10	15	664
66	272	189	186	13	7	20	13	700
67	259	179	134	9	4	6	6	597
68	93	139	161	2	3	3	1	402
69	99	142	117	4	2	6	4	374
70	298	352	114	11	8	13	8	804

Contd....

## Polling Station Level Election Results

### Winner, Runner-up and 3rd Party Position & Winning Margin According to Polling Stations in Chamundeshwari Assembly in Assembly Election (AE) under Mysore Parliamentary Constituency in Karnataka (2023)

Polling Station Number	Winner Party	Winner Votes (%)	Runner-up Party	Runner-up Votes (%)	Winning Margin Votes (%)	Third Party	Third Party Votes (%)	Other Votes (%)
71	INC	378 (42.57)	JD(S)	351 (39.53)	27 (3.04)	BJP	121 (13.63)	38 (4.28)
72	JD(S)	408 (58.12)	INC	178 (25.36)	230 (32.76)	BJP	95 (13.53)	21 (2.99)
73	JD(S)	247 (47.5)	INC	176 (33.85)	71 (13.65)	BJP	75 (14.42)	22 (4.23)
74	INC	372 (41.24)	JD(S)	365 (40.47)	7 (0.77)	BJP	133 (14.75)	32 (3.55)
75	INC	453 (46.94)	JD(S)	322 (33.37)	131 (13.57)	BJP	132 (13.68)	58 (6.01)
76	JD(S)	509 (75.52)	INC	105 (15.58)	404 (59.94)	BJP	40 (5.93)	20 (2.97)
77	JD(S)	486 (70.13)	INC	118 (17.03)	368 (53.1)	BJP	57 (8.23)	32 (4.62)
78	INC	683 (83.29)	JD(S)	78 (9.51)	605 (73.78)	BJP	29 (3.54)	30 (3.66)
79	INC	456 (80.71)	JD(S)	70 (12.39)	386 (68.32)	BJP	22 (3.89)	17 (3.01)
80	JD(S)	589 (58.32)	BJP	276 (27.33)	313 (30.99)	INC	63 (6.24)	82 (8.12)
81	JD(S)	434 (68.89)	BJP	114 (18.1)	320 (50.79)	INC	42 (6.67)	40 (6.35)
82	JD(S)	543 (58.07)	BJP	187 (20)	356 (38.07)	INC	122 (13.05)	83 (8.88)
83	JD(S)	317 (55.52)	BJP	161 (28.2)	156 (27.32)	INC	58 (10.16)	35 (6.13)
84	JD(S)	448 (62.14)	BJP	186 (25.8)	262 (36.34)	INC	36 (4.99)	51 (7.07)
85	JD(S)	543 (57.95)	BJP	282 (30.1)	261 (27.85)	INC	36 (3.84)	76 (8.11)
86	INC	563 (79.97)	JD(S)	63 (8.95)	500 (71.02)	BJP	55 (7.81)	23 (3.27)
87	JD(S)	377 (56.95)	BJP	175 (26.44)	202 (30.51)	INC	60 (9.06)	50 (7.55)
88	JD(S)	414 (54.55)	INC	165 (21.74)	249 (32.81)	BJP	138 (18.18)	42 (5.53)
89	JD(S)	314 (52.25)	INC	230 (38.27)	84 (13.98)	BJP	29 (4.83)	28 (4.66)
90	JD(S)	536 (69.79)	INC	142 (18.49)	394 (51.3)	BJP	48 (6.25)	42 (5.47)
91	INC	387 (57.42)	JD(S)	233 (34.57)	154 (22.85)	BJP	43 (6.38)	11 (1.63)
92	INC	728 (72.51)	JD(S)	212 (21.12)	516 (51.39)	BJP	32 (3.19)	32 (3.19)
93	INC	435 (63.5)	JD(S)	197 (28.76)	238 (34.74)	BJP	24 (3.5)	29 (4.23)
94	JD(S)	413 (56.27)	BJP	161 (21.93)	252 (34.34)	INC	139 (18.94)	21 (2.86)
95	JD(S)	448 (55.65)	BJP	180 (22.36)	268 (33.29)	INC	143 (17.76)	34 (4.22)
96	JD(S)	686 (64.17)	BJP	169 (15.81)	517 (48.36)	INC	144 (13.47)	70 (6.55)
97	JD(S)	433 (51.92)	BJP	191 (22.9)	242 (29.02)	INC	171 (20.5)	39 (4.68)
98	JD(S)	403 (55.97)	INC	199 (27.64)	204 (28.33)	BJP	90 (12.5)	28 (3.89)
99	JD(S)	374 (57.01)	INC	128 (19.51)	246 (37.5)	BJP	122 (18.6)	32 (4.88)
100	JD(S)	296 (43.47)	INC	206 (30.25)	90 (13.22)	BJP	140 (20.56)	39 (5.73)
101	JD(S)	229 (41.04)	INC	155 (27.78)	74 (13.26)	BJP	150 (26.88)	24 (4.3)
102	BJP	400 (52.49)	JD(S)	206 (27.03)	194 (25.46)	INC	134 (17.59)	22 (2.89)
103	BJP	357 (49.72)	JD(S)	203 (28.27)	154 (21.45)	INC	129 (17.97)	29 (4.04)
104	BJP	329 (47.68)	JD(S)	184 (26.67)	145 (21.01)	INC	155 (22.46)	22 (3.19)
105	BJP	315 (45.59)	JD(S)	179 (25.9)	136 (19.69)	INC	178 (25.76)	19 (2.75)

Contd....

## Socio-Economic Amenities - Rural

### Access to Education Facilities

Particulars	Number of Village (% of Population)				
	Available	Not Available	If Not Available (Distance of Nearest Facility)		
			A	B	C
Govt. Primary School	83 (100)	4 (0)	0 (0)	4 (0)	0 (0)
Private Primary School	25 (50)	62 (50)	0 (0)	0 (0)	0 (0)
Govt. Middle School	65 (91)	22 (9)	20 (9)	1 (0)	0 (0)
Private Middle School	17 (32)	70 (68)	0 (0)	0 (0)	0 (0)
Govt. Secondary School	14 (25)	73 (75)	46 (50)	13 (12)	3 (1)
Private Secondary School	11 (15)	76 (85)	1 (0)	0 (0)	1 (1)
Govt. Senior Secondary School	2 (2)	85 (98)	18 (19)	23 (36)	36 (34)
Private Senior Secondary School	5 (7)	82 (93)	1 (0)	0 (0)	2 (2)
Govt. Arts and Science Degree College	0 (0)	87 (100)	2 (2)	16 (31)	66 (62)
Private Arts and Science Degree College	0 (0)	87 (100)	0 (0)	0 (0)	3 (5)
Govt. Engineering College	0 (0)	87 (100)	0 (0)	18 (33)	67 (65)
Private Engineering College	0 (0)	87 (100)	0 (0)	1 (1)	1 (1)
Govt. Medicine College	0 (0)	87 (100)	25 (40)	8 (10)	54 (50)
Private Medicine College	0 (0)	87 (100)	0 (0)	0 (0)	0 (0)
Govt. Management Institute	0 (0)	87 (100)	1 (2)	21 (36)	65 (62)
Private Management Institute	0 (0)	87 (100)	0 (0)	0 (0)	0 (0)
Govt. Polytechnic	0 (0)	87 (100)	1 (2)	21 (36)	61 (56)
Private Polytechnic	0 (0)	87 (100)	0 (0)	0 (0)	4 (6)
Govt. Vocational Training School/ITI	0 (0)	87 (100)	0 (0)	19 (34)	64 (60)
Private Vocational Training School/ITI	0 (0)	87 (100)	0 (0)	0 (0)	4 (6)
Govt. Non Formal Training Centre	0 (0)	87 (100)	2 (3)	19 (33)	62 (57)
Private Non Formal Training Centre	0 (0)	87 (100)	0 (0)	0 (0)	4 (6)
Govt. School For Disabled	0 (0)	87 (100)	3 (4)	20 (35)	60 (56)
Private School For Disabled	0 (0)	87 (100)	0 (0)	0 (0)	4 (6)
Government Others	5 (21)	82 (79)	1 (2)	2 (2)	8 (6)
Private Others	0 (0)	87 (100)	0 (0)	14 (20)	57 (48)

Note : Distance A : Less than 5 km; B : Between 5-10 km; C : 10+ km.; Source : Data Analysis is based on 2011 Census.

## DISCLAIMER

The Terms of Use and Disclaimer of Datanet India Private Limited (hereinafter referred to as "Datanet") for use of this analysis report of **Chamundeshwari Assembly Constituency (Chamundeshwari Vidhan Sabha) :-**

1. **Assembly Factbook™** is a Registered Trade Mark owned by Datanet.
2. All the maps are sketched and graphical representation only and have not been drawn to the scale and also not to represent the actual geographical area or boundary of the unit.
3. The data for the aforesaid analysis is based on authentic sources and has been culled from the various publications of Census, CSO and NSSO for district and block level data, various central and state government departments, Central & State Elections Commissions and the concerned Returning Officers' releases, Electoral Rolls, Election results and allied publications, internal assessment, surveys, estimates and analysis. Therefore, certain adjustment of data at micro level may have been done to arrive closer to the macro data.
4. Data have been provided on an "As Is" and "As AVAILABLE" basis
5. The colours shown in the maps or diagram and charts of a particular party, alliance or AC are indicative and do not represent them.
6. This publication which includes maps, sheets, graphs and data would be the property under copyright of Datanet only. The user may use these for its internal study, analysis and research purposes. It's public display, re-selling or any commercial uses by the user are not allowed.
7. Datanet has taken due care and caution in compilation and processing of data and allied information, but does not guarantee the accuracy, adequacy or completeness of any information/analysis and will be not responsible for any errors or omissions or for the results obtained from the use of such information/analysis.
8. All the contents for the publication have been culled from various authentic sources and Datanet reasonably believes such sources to be reliable, but does not make any representations, express or implied as to the accuracy or fitness of use of such information. The information or contents of the information/analysis do not constitute advice and should not be relied upon in making (or refraining from making) any decision. Any reliance placed upon the information provided by Datanet is the sole responsibility and strictly at the user's risk.
9. In no event will Datanet be liable for any damages (including, without limitation, damages for loss of business projects, or loss of profits) arising in contract, tort or otherwise from the use of or inability to use any of its contents, or from any action taken (or refrained from being taken) as a result of using the analysis or any of its contents. Datanet its directors, owners, editors, officials, employees, distributor and agents or any associate will not be liable for any errors in the information contained or any consequences arising from the use of the contents of the provided information/analysis.
10. If any provision of these terms and conditions is held invalid or illegal or unenforceable for any reason by any court of competent jurisdiction, such provision shall be severed and the remainder of provisions of the terms and conditions shall continue in full force and effect as if the Term of Use had been executed with the invalid, illegal or unenforceable provision eliminated.
11. If there are any discrepancies in the information provided, please bring it to attention of Datanet for suitable rectification measures.

**Buy Online This Complete Book At  
Datanet India eBooks Store**

[www.indiastatpublications.com](http://www.indiastatpublications.com)

or go directly at

[http://www.indiastatpublications.com/  
Assembly\\_factbook/Karnataka/Mysore/ Chamundeshwari](http://www.indiastatpublications.com/Assembly_factbook/Karnataka/Mysore/Chamundeshwari)

 **indiastat**elections

ISBN - 978-93-5802-038-0



9 789358 020380