



Karnataka

# Assembly Factbook™

Hunsur Assembly Constituency



Key Electoral Data of Hunsur  
Assembly Constituency (Vidhan Sabha)

Karnataka

# Assembly Factbook™

Hunsur Assembly Constituency



Hunsur Vidhan Sabha

## **Editor & Director**

Dr. R.K. Thukral

## **Research Editor**

Dr. Shafeeq Rahman

## **Compiled, Researched and Published by Datanet India Pvt. Ltd.**

D-100, 1st Floor,

Okhla Industrial Area, Phase-I,

New Delhi- 110020.

Ph.: 91-11- 43580781-84

Email : support@indiastatpublications.com

Website : <http://www.indiastatelections.com>

## **Online Book Store :**

[www.indiastatpublications.com](http://www.indiastatpublications.com)

**Report No. :** AFB/KA-212-0125

**ISBN :** 978-93-5802-245-2

**First Edition :** January, 2018

**Eighth Updated Edition :** January, 2025

**Price :** Rs.11500/-

US\$ 310

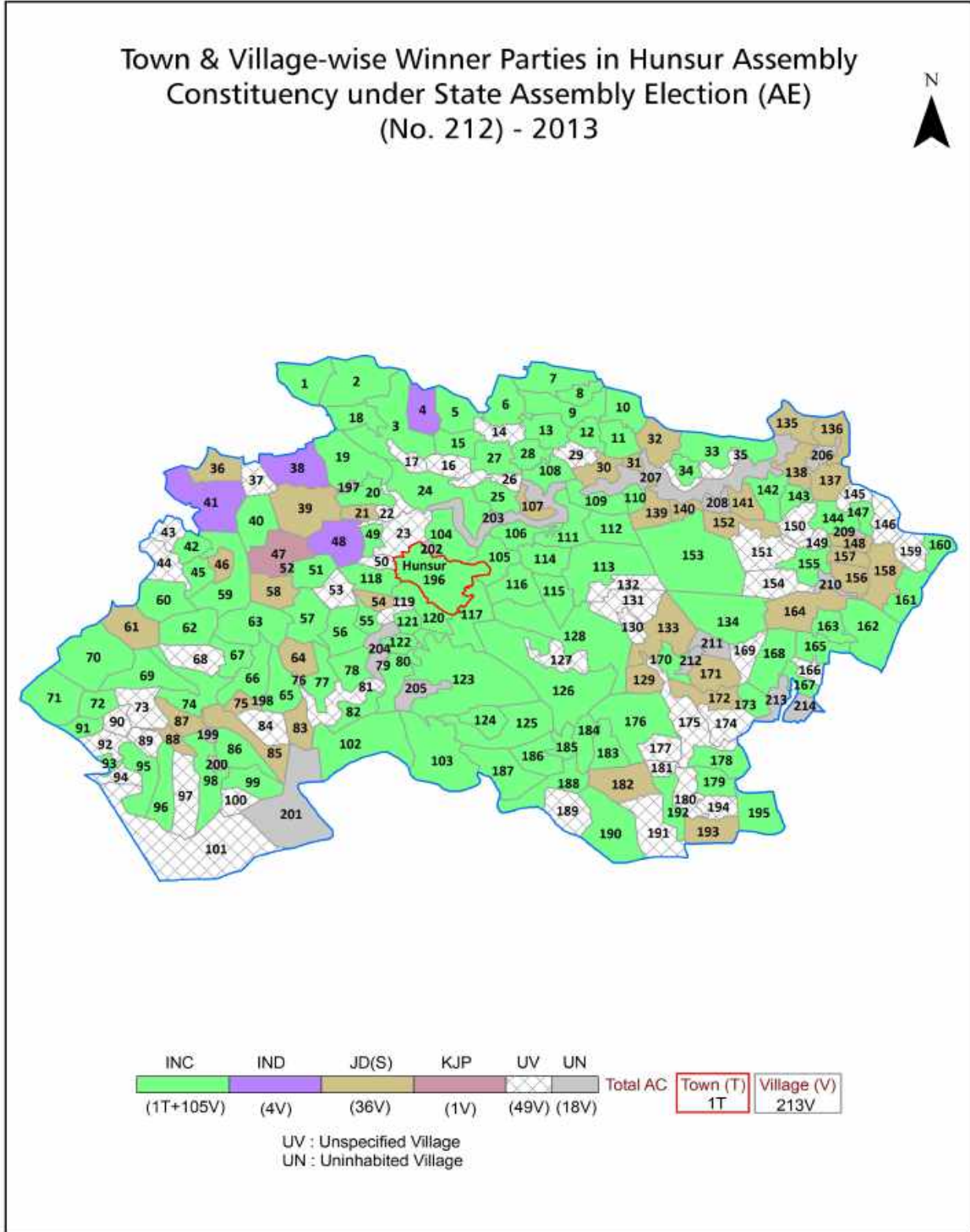
## **© Datanet India Pvt. Ltd.**

All rights reserved. No part of this book may be reproduced, stored in a retrieval system or transmitted in any form or by any means, mechanical photocopying, photographing, scanning, recording or otherwise without the prior written permission of the publisher. Please refer to Disclaimer at page no. 238 for the use of this publication.

Printed in India

No.	Particulars	Page No.
	<b>Introduction</b>	
1	Assembly Constituency - (Vidhan Sabha) at a Glance   Features of Assembly as per Delimitation Commission of India (2008)	1-2
	<b>Location and Political Maps</b>	
2	Location Map   Boundaries of Assembly Constituency - (Vidhan Sabha) in District   Boundaries of Assembly Constituency under Parliamentary Constituency - (Lok Sabha)   Town & Village-wise Winner Parties- 2024, 2023, 2019, 2018, 2014, 2013 and 2009	3-11
	<b>Administrative Setup (2011)</b>	
3	District   Sub-district   Towns   Villages   Inhabited Villages   Uninhabited Villages   Village Panchayat   Intermediate Panchayat	12-22
	<b>Demographics (2011)</b>	
4	Population   Households   Rural/Urban Population   Towns and Villages by Population Size   Sex Ratio (Total & 0-6 Years)   Religious Population   Social Population   Literacy Rate	23-24
	<b>Electoral Features</b>	
5	Important Dates of Last Elections Held   Electors by Gender   Service Electors   Voters   Voters Turnout   Polling Stations & Average Number of Electors per Polling Station   Electors by Age Group   Present Elected Representatives	25-30
	<b>Historical Summary Election Results</b>	
6	Vote Share of Major Parties   Winning Margin (Number & Percentage)   Polarity of Parties   Summary Result of Assembly Segment of Parliamentary Elections 2024, 2019, 2014, 2009, 2004 and 1999   Summary Result of Assembly Elections 2023, 2018, 2013, 2008, 2004, 1999, 1994, 1989, 1985, 1983, 1978, 1972, 1967, 1962 and 1957	31-54
	<b>Polling Station Level Election Results</b>	
7	Name and Number of Polling Station 2024, 2023, 2019, 2018, 2014, 2013 and 2009   Polling Station-wise Electors, Voters & Voters Turnout 2024, 2023, 2019, 2018, 2014, 2013 and 2009   Polling Station wise Elections Results 2024, 2023, 2019, 2018, 2014, 2013 and 2009	55-218
	<b>Share of Assembly Constituency</b>	
8	Share of Assembly Constituency - (Vidhan Sabha) in State, District and Parliamentary Constituency - (Lok Sabha)	219
	<b>Socio-Economic Amenities (2011)</b>	
9	Access to Administrative Units   Agricultural, Manufacturing and Industrial Commodities   Demographic Indicators   Education   Health & Manpower   Drinking Water Supply   Sanitation   Entertainment and Recreations Infrastructure   Power   Food Allocation Distribution and Marketing of Agriculture Commodities Infrastructure   Transport and Road Infrastructure   Communication   Banking and Financial Services   Land Use   Irrigation Source	221-235
10	<b>Abbreviation &amp; Sources</b>	236-237
11	<b>Disclaimer</b>	238

Location & Political Map



## Administrative Setup

### List of Village Panchayat & Intermediate Panchayat (Block) Name - 2011

Village Name	Village Panchayat Name	Intermediate Panchayat Name
Abburu	Neralakuppe	Hunsur
Adiganahalli	Kallahalli	Hunsur
Agrahara	Kattemalalavadi	Hunsur
Angatahalli	Thattekere	Hunsur
Ankanahalli	Manuganahalli	Hunsur
Annarayapura	Challahalli	Hunsur
Aspathrekaval	Aspathrekaval	Hunsur
Aswalu	Singaramarahalli	Hunsur
Atthikuppe	Chilkunda	Hunsur
Attiguppe	Mulluru	Hunsur
Ayarahalli	Bolanahalli	Hunsur
Ballenahalli	Aspathrekaval	Hunsur
Bannikuppe	Bannikuppe	Hunsur
Basthimadanahalli	Dharmapura	Hunsur
Beejaganahalli	Beejaganahalli	Hunsur
Beeranahalli	Thattekere	Hunsur
Beeranahallikaval	Thattekere	Hunsur
Beerathammanahalli	Karnakuppe	Hunsur
Belthur	Govindanahalli	Hunsur
Benkipura	Challahalli	Hunsur
Bettadur	Halebeedu	Hunsur
Bharathavadi	Doddahejjur	Hunsur
Biligere	Kattemalalavadi	Hunsur
Bilikere	Bilikere	Hunsur
Billanahosahalli	Neralakuppe	Hunsur
Bolanahalli	Bolanahalli	Hunsur
Bommalapura	Bilikere	Hunsur
Boochahalli	Halebeedu	Hunsur
Challahalli	Challahalli	Hunsur

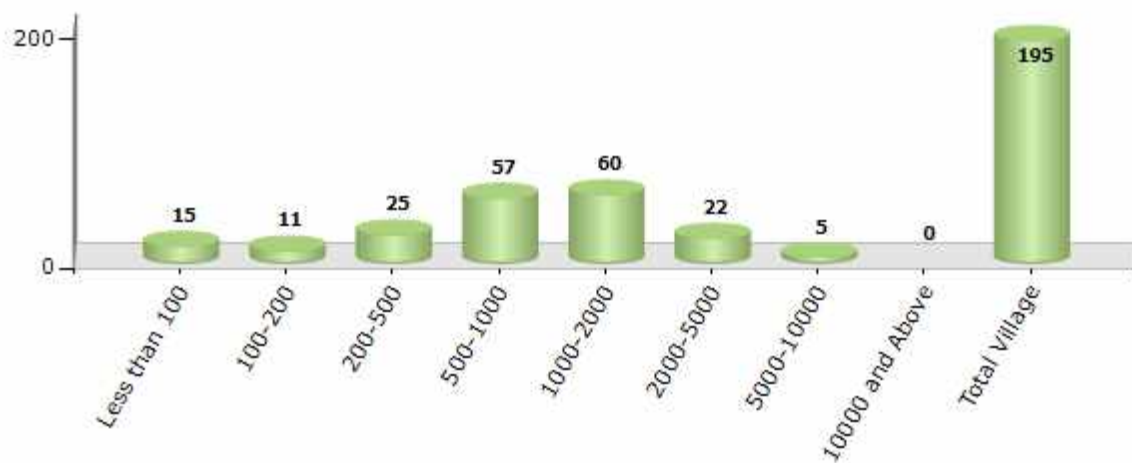
Contd....

## Demographic

### Number of Villages by Population Size - 2011

Less than 100	100-200	200-500	500-1000	1000-2000	2000-5000	5000-10000	10000 and Above	Total Village
15	11	25	57	60	22	5	0	195

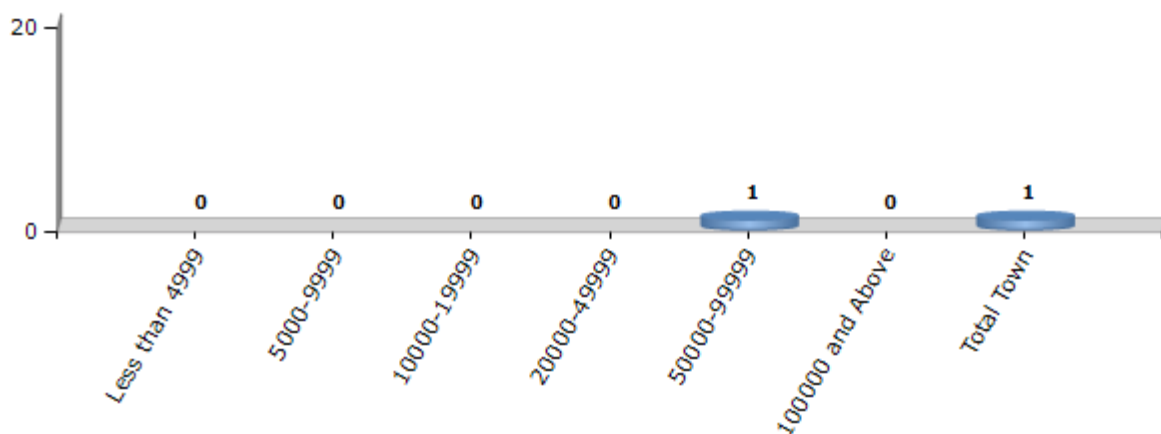
Number of Villages by Population Size - 2011



### Number of Towns by Population Size - 2011

Less than 4999	5000-9999	10000-19999	20000-49999	50000-99999	100000 and Above	Total Town
0	0	0	0	1	0	1

Number of Towns by Population Size - 2011

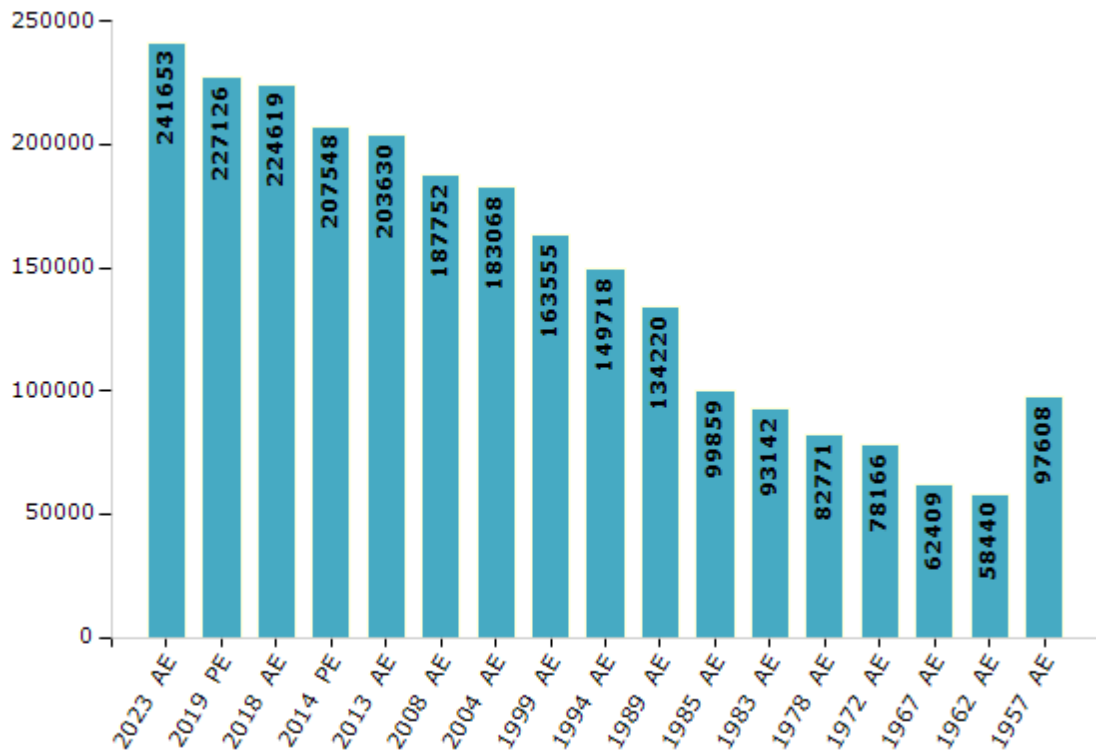


## Electoral Features

### Electors by Male & Female

Year	Male	Female	Others	Total	Year	Male	Female	Others	Total
2023 AE	120438	121202	13	241653	1999 AE	82874	80681	-	163555
2019 PE	114348	112774	4	227126	1994 AE	76758	72960	-	149718
2018 AE	113253	111364	2	224619	1989 AE	69656	64564	-	134220
2014 PE	105674	101869	5	207548	1985 AE	51519	48340	-	99859
2013 AE	103801	99826	3	203630	1983 AE	49826	43316	-	93142
2009 PE	-	-	-	-	1978 AE	42011	40760	-	82771
2008 AE	96016	91736	-	187752	1972 AE	40837	37329	-	78166
2004 PE	-	-	-	-	1967 AE	-	-	-	62409
2004 AE	93108	89960	-	183068	1962 AE	-	-	-	58440
1999 PE	-	-	-	-	1957 AE	-	-	-	97608

Number of Electors



Note : AE : Assembly Election, PE : Assembly Segment of Parliamentary Election



## Historical Summary Election Results

### Summary Result of Assembly Election - 2018

Candidate Name	Party	Votes	Votes %
Adaguru H Vishwanath	JD(S)	91667	49.22
H P Manjunath	INC	83092	44.62
J S Ramesh Kumar	BJP	6406	3.44
Harisha J M	IND	743	0.4
Sathyanarayana	SP	498	0.27
P S Yadurappa	IND	332	0.18
H B Shivanna	IND	319	0.17
Mohan H R	IND	282	0.15
Mallesh	BRPP	258	0.14
H P Lakshmana	IND	243	0.13
Khalandar Shariff	IND	240	0.13
Umesh	IND	169	0.09
Hunsur K. Chandrashekar	DPPS	160	0.09
D Mariswamy Nayaka	IND	156	0.08
Syed Gafur	AIMEP	129	0.07
	NOTA	1534	0.82

## Polling Station Level Election Results

### Number and Name of Polling Stations (PS) (2023)

Number of Polling Stations	Name of Polling Stations	Number of Polling Stations	Name of Polling Stations
1	Government Junior Primary School, Harave (Kallahalli)	22	Govt Junior Primary School Harohalli
2	Govt Senior Primary School Ramenahalli	23	Government Senior Primary School (Right Side) Gerasanahalli
3	Government Senior Primary School (East Wing) Harawe	24	Government Senior Primary School (Left Side) Gerasanahalli
4	Government Higher Primary School (West Wing) Harawe	25	Govt Senior Primary School Tenkalakoppalu
5	Government Senior Primary School (Right Side) Marur	26	Government Junior Primary School Maidan Halli
6	Government Senior Primary School (Left Side) Marur	27	Govt Senior Primary School Cholenahalli
7	Government Senior Primary School (Northern Part) Hiri Catanahalli	28	Govt Senior Primary School Bolanahalli-1
8	Government Senior Primary School (South Side) Hiri Katanahalli	29	Government Higher Primary School Bolanahalli (Left Side)-2
9	Govt Senior Primary School Shirenahalli	30	Government Senior Primary School (Uttar Baga) Hossaramena Halli-1
10	Government Senior Primary School (Right Side) Manchabayanahalli	31	Government Senior Primary School (Madhya Bhaga Baga) Hosaramena Halli-2
11	Government Senior Primary School (Left Side) Manchabayanahalli	32	Government Senior Primary School (South Bagh) Hosaramena Village
12	Government Senior Primary School (Rcc Building) Jabagere	33	Govt Junior Primary School Shirur
13	Govt Senior Primary School Jabagere	34	Govt Senior Primary School Hejjodlu
14	Government Junior Primary School, Kakhikoppalu	35	Govt Junior Primary School Undavadi
15	Govt Junior Primary School Chikkadiganahalli	36	Govt Senior Primary (Right Side) School Mullur
16	Govt Junior Primary School Shanker Goudanakoppalu	37	Govt Senior Primary School (Left Side) Mullur
17	Govt Junior Primary School Machabayana Village	38	Government Junior Primary School Hulyalu
18	Government Junior Primary School Atthiguppe	39	Government Senior Primary School (Right Side) Gawadagere
19	Government Higher Primary School Krishnapura	40	Government Senior Primary School (Left Side) Gawadagere
20	Govt Junior Primary School Hosur Kante Gowdana Koppalu	41	Govt Senior Primary School Gavadagere
21	Govt Senior Primary School Ayarahalli	42	Govt Junior Primary School Maragouda Village

Contd....

## Polling Station Level Election Results

### Polling Station-wise Votes Secured by Overall Top Five Parties in Hunsur Assembly in Assembly Election (AE) under Mysore Parliamentary Constituency in Karnataka (2023)

Number of Polling Station	Winner - G.D. Harish Gowda (JD(S))	Runner-up - H.P. Manjunath (INC)	3rd - Devarahalli Somashekara (BJP)	4th - G. Ravikumar (AAP)	5th - Prasanna Somanahally (BSP)	NOTA	Other	Total Votes Secured
36	372	218	52	6	3	3	6	660
37	259	308	10	10	3	1	7	598
38	291	261	30	12	5	1	7	607
39	449	284	24	18	7	10	19	811
40	289	299	26	12	2	3	13	644
41	543	372	60	11	11	5	27	1029
42	336	364	27	9	1	4	7	748
43	327	560	17	15	1	4	26	950
44	197	614	17	6	1	6	16	857
45	305	228	8	12	2	4	17	576
46	196	839	8	9	4	0	8	1064
47	324	376	44	22	4	6	12	788
48	384	275	40	17	4	3	17	740
49	281	311	29	14	3	4	12	654
50	717	227	16	9	2	1	8	980
51	360	188	43	4	0	5	10	610
52	321	367	12	8	0	3	4	715
53	499	407	11	18	8	7	21	971
54	318	453	10	12	3	5	9	810
55	416	47	1	9	2	1	2	478
56	570	161	22	12	2	4	15	786
57	462	189	18	13	0	3	6	691
58	567	173	8	11	0	3	7	769
59	220	94	18	9	0	0	7	348
60	295	358	33	13	2	4	10	715
61	217	460	8	12	9	4	6	716
62	306	438	29	12	5	7	15	812
63	185	317	4	5	0	1	1	513
64	483	528	14	19	3	8	17	1072
65	176	231	12	11	0	0	9	439
66	476	115	18	11	2	1	22	645
67	313	34	15	6	1	4	2	375
68	358	409	17	12	4	5	14	819
69	291	362	6	9	21	2	4	695
70	291	121	6	4	0	0	1	423

Contd....

## Polling Station Level Election Results

### Winner, Runner-up and 3rd Party Position & Winning Margin According to Polling Stations in Hunsur Assembly in Assembly Election (AE) under Mysore Parliamentary Constituency in Karnataka (2023)

Polling Station Number	Winner Party	Winner Votes (%)	Runner-up Party	Runner-up Votes (%)	Winning Margin Votes (%)	Third Party	Third Party Votes (%)	Other Votes (%)
71	JD(S)	460 (65.34)	INC	219 (31.11)	241 (34.23)	AAP	7 (0.99)	18 (2.56)
72	JD(S)	258 (69.92)	INC	100 (27.1)	158 (42.82)	AAP	4 (1.08)	7 (1.9)
73	JD(S)	529 (63.97)	INC	262 (31.68)	267 (32.29)	AAP	10 (1.21)	26 (3.14)
74	INC	419 (52.57)	JD(S)	322 (40.4)	97 (12.17)	BJP	20 (2.51)	36 (4.52)
75	INC	520 (60.82)	JD(S)	274 (32.05)	246 (28.77)	AAP	17 (1.99)	44 (5.15)
76	JD(S)	522 (64.05)	INC	229 (28.1)	293 (35.95)	BJP	29 (3.56)	35 (4.29)
77	JD(S)	213 (51.82)	INC	157 (38.2)	56 (13.62)	BJP	22 (5.35)	19 (4.62)
78	JD(S)	291 (87.92)	BJP	20 (6.04)	271 (81.88)	INC	18 (5.44)	2 (0.6)
79	INC	342 (54.63)	JD(S)	216 (34.5)	126 (20.13)	BJP	46 (7.35)	22 (3.51)
80	JD(S)	653 (67.04)	INC	247 (25.36)	406 (41.68)	BJP	34 (3.49)	40 (4.11)
81	JD(S)	442 (47.63)	INC	427 (46.01)	15 (1.62)	BJP	21 (2.26)	38 (4.09)
82	INC	479 (56.96)	JD(S)	304 (36.15)	175 (20.81)	BJP	21 (2.5)	37 (4.4)
83	JD(S)	319 (60.76)	INC	168 (32)	151 (28.76)	BJP	15 (2.86)	23 (4.38)
84	JD(S)	459 (48.83)	INC	429 (45.64)	30 (3.19)	BJP	22 (2.34)	30 (3.19)
85	INC	420 (47.51)	JD(S)	375 (42.42)	45 (5.09)	BJP	41 (4.64)	48 (5.43)
86	JD(S)	398 (56.94)	INC	263 (37.63)	135 (19.31)	BJP	16 (2.29)	22 (3.15)
87	INC	728 (72.37)	JD(S)	238 (23.66)	490 (48.71)	AAP	12 (1.19)	28 (2.78)
88	INC	435 (51.3)	JD(S)	360 (42.45)	75 (8.85)	BJP	26 (3.07)	27 (3.18)
89	INC	363 (56.45)	JD(S)	231 (35.93)	132 (20.52)	BJP	26 (4.04)	23 (3.58)
90	INC	284 (59.92)	JD(S)	175 (36.92)	109 (23)	AAP	6 (1.27)	9 (1.9)
91	INC	719 (76.08)	JD(S)	204 (21.59)	515 (54.49)	BJP	9 (0.95)	13 (1.38)
92	INC	725 (76.48)	JD(S)	206 (21.73)	519 (54.75)	AAP	8 (0.84)	9 (0.95)
93	JD(S)	480 (49.18)	INC	416 (42.62)	64 (6.56)	BJP	29 (2.97)	51 (5.23)
94	JD(S)	337 (62.76)	INC	171 (31.84)	166 (30.92)	BJP	10 (1.86)	19 (3.54)
95	JD(S)	469 (48)	INC	374 (38.28)	95 (9.72)	BJP	76 (7.78)	58 (5.94)
96	JD(S)	767 (68.36)	INC	301 (26.83)	466 (41.53)	AAP	16 (1.43)	38 (3.39)
97	INC	495 (51.89)	JD(S)	387 (40.57)	108 (11.32)	AAP	35 (3.67)	37 (3.88)
98	JD(S)	407 (54.12)	INC	279 (37.1)	128 (17.02)	BJP	25 (3.32)	41 (5.45)
99	INC	573 (49.06)	JD(S)	515 (44.09)	58 (4.97)	BJP	33 (2.83)	47 (4.02)
100	INC	635 (72.99)	JD(S)	140 (16.09)	495 (56.9)	BJP	31 (3.56)	64 (7.36)
101	JD(S)	388 (64.03)	INC	195 (32.18)	193 (31.85)	BJP	5 (0.83)	18 (2.97)
102	JD(S)	202 (50.88)	INC	138 (34.76)	64 (16.12)	BJP	38 (9.57)	19 (4.79)
103	JD(S)	495 (69.72)	INC	184 (25.92)	311 (43.8)	BJP	7 (0.99)	24 (3.38)
104	INC	388 (57.65)	JD(S)	254 (37.74)	134 (19.91)	BJP	11 (1.63)	20 (2.97)
105	JD(S)	628 (57.25)	INC	372 (33.91)	256 (23.34)	BJP	35 (3.19)	62 (5.65)

Contd....

## Socio-Economic Amenities - Rural

### Access to Education Facilities

Particulars	Number of Village (% of Population)				
	Available	Not Available	If Not Available (Distance of Nearest Facility)		
			A	B	C
Govt. Primary School	173 (99)	22 (1)	16 (0)	5 (0)	0 (0)
Private Primary School	17 (21)	178 (79)	0 (0)	0 (0)	0 (0)
Govt. Middle School	117 (83)	78 (17)	70 (14)	4 (1)	0 (0)
Private Middle School	13 (17)	182 (83)	1 (1)	0 (0)	0 (0)
Govt. Secondary School	29 (31)	166 (69)	112 (43)	34 (15)	0 (0)
Private Secondary School	11 (13)	184 (87)	10 (3)	4 (2)	0 (0)
Govt. Senior Secondary School	12 (13)	183 (87)	65 (30)	84 (41)	33 (15)
Private Senior Secondary School	4 (5)	191 (95)	0 (0)	0 (0)	0 (0)
Govt. Arts and Science Degree College	7 (8)	188 (92)	41 (17)	86 (45)	44 (21)
Private Arts and Science Degree College	2 (3)	193 (97)	3 (2)	12 (7)	2 (1)
Govt. Engineering College	0 (0)	195 (100)	0 (0)	0 (0)	195 (100)
Private Engineering College	0 (0)	195 (100)	0 (0)	0 (0)	0 (0)
Govt. Medicine College	0 (0)	195 (100)	16 (9)	13 (7)	166 (85)
Private Medicine College	0 (0)	195 (100)	0 (0)	0 (0)	0 (0)
Govt. Management Institute	0 (0)	195 (100)	0 (0)	5 (2)	189 (98)
Private Management Institute	0 (0)	195 (100)	0 (0)	0 (0)	0 (0)
Govt. Polytechnic	0 (0)	195 (100)	15 (6)	54 (36)	124 (57)
Private Polytechnic	0 (0)	195 (100)	0 (0)	2 (1)	0 (0)
Govt. Vocational Training School/ITI	5 (3)	190 (97)	16 (8)	49 (32)	116 (53)
Private Vocational Training School/ITI	3 (3)	192 (97)	4 (2)	2 (1)	1 (0)
Govt. Non Formal Training Centre	1 (2)	194 (98)	15 (6)	55 (36)	121 (54)
Private Non Formal Training Centre	0 (0)	195 (100)	0 (0)	1 (1)	2 (1)
Govt. School For Disabled	0 (0)	195 (100)	0 (0)	0 (0)	193 (99)
Private School For Disabled	0 (0)	195 (100)	0 (0)	0 (0)	2 (1)
Government Others	1 (3)	194 (97)	0 (0)	0 (0)	23 (19)
Private Others	0 (0)	195 (100)	15 (6)	48 (25)	108 (47)

Note : Distance A : Less than 5 km; B : Between 5-10 km; C : 10+ km.; Source : Data Analysis is based on 2011 Census.

## DISCLAIMER

The Terms of Use and Disclaimer of Datanet India Private Limited (hereinafter referred to as "Datanet") for use of this analysis report of **Hunsur Assembly Constituency (Hunsur Vidhan Sabha)** :-

1. **Assembly Factbook™** is a Registered Trade Mark owned by Datanet.
2. All the maps are sketched and graphical representation only and have not been drawn to the scale and also not to represent the actual geographical area or boundary of the unit.
3. The data for the aforesaid analysis is based on authentic sources and has been culled from the various publications of Census, CSO and NSSO for district and block level data, various central and state government departments, Central & State Elections Commissions and the concerned Returning Officers' releases, Electoral Rolls, Election results and allied publications, internal assessment, surveys, estimates and analysis. Therefore, certain adjustment of data at micro level may have been done to arrive closer to the macro data.
4. Data have been provided on an "As Is" and "As AVAILABLE" basis
5. The colours shown in the maps or diagram and charts of a particular party, alliance or AC are indicative and do not represent them.
6. This publication which includes maps, sheets, graphs and data would be the property under copyright of Datanet only. The user may use these for its internal study, analysis and research purposes. It's public display, re-selling or any commercial uses by the user are not allowed.
7. Datanet has taken due care and caution in compilation and processing of data and allied information, but does not guarantee the accuracy, adequacy or completeness of any information/analysis and will be not responsible for any errors or omissions or for the results obtained from the use of such information/analysis.
8. All the contents for the publication have been culled from various authentic sources and Datanet reasonably believes such sources to be reliable, but does not make any representations, express or implied as to the accuracy or fitness of use of such information. The information or contents of the information/analysis do not constitute advice and should not be relied upon in making (or refraining from making) any decision. Any reliance placed upon the information provided by Datanet is the sole responsibility and strictly at the user's risk.
9. In no event will Datanet be liable for any damages (including, without limitation, damages for loss of business projects, or loss of profits) arising in contract, tort or otherwise from the use of or inability to use any of its contents, or from any action taken (or refrained from being taken) as a result of using the analysis or any of its contents. Datanet its directors, owners, editors, officials, employees, distributor and agents or any associate will not be liable for any errors in the information contained or any consequences arising from the use of the contents of the provided information/analysis.
10. If any provision of these terms and conditions is held invalid or illegal or unenforceable for any reason by any court of competent jurisdiction, such provision shall be severed and the remainder of provisions of the terms and conditions shall continue in full force and effect as if the Term of Use had been executed with the invalid, illegal or unenforceable provision eliminated.
11. If there are any discrepancies in the information provided, please bring it to attention of Datanet for suitable rectification measures.

**Buy Online This Complete Book At**  
**Datanet India eBooks Store**

[www.indiastatpublications.com](http://www.indiastatpublications.com)

or go directly at

[http://www.indiastatpublications.com/  
Assembly\\_factbook/Karnataka/Mysore/ Hunsur](http://www.indiastatpublications.com/Assembly_factbook/Karnataka/Mysore/Hunsur)

 **indiastat**elections

ISBN - 978-93-5802-245-2



9 789358 022452