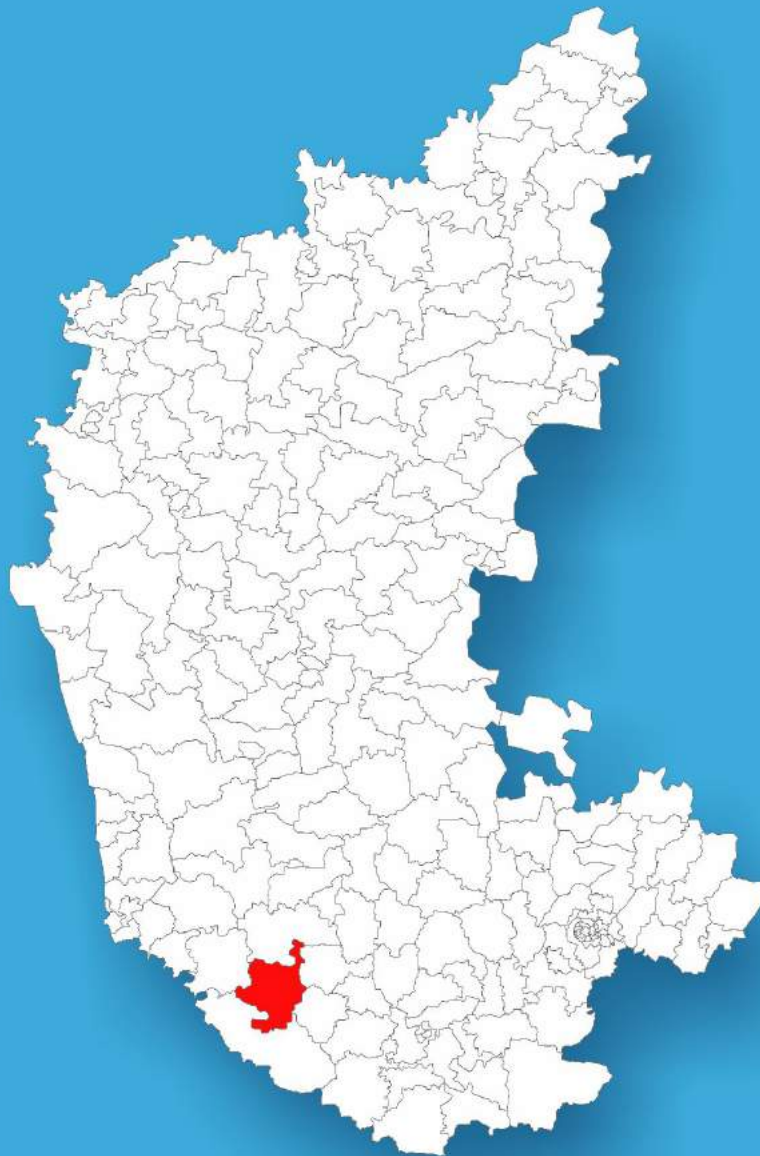




Karnataka

# Assembly Factbook™

Madikeri Assembly Constituency



Key Electoral Data of Madikeri  
Assembly Constituency (Vidhan Sabha)

Karnataka

# Assembly Factbook™

Madikeri Assembly Constituency



Madikeri Vidhan Sabha

## **Editor & Director**

Dr. R.K. Thukral

## **Research Editor**

Dr. Shafeeq Rahman

## **Compiled, Researched and Published by Datanet India Pvt. Ltd.**

D-100, 1st Floor,

Okhla Industrial Area, Phase-I,  
New Delhi- 110020.

Ph.: 91-11- 43580781-84

Email : support@indiastatpublications.com

Website : www.indiastatelections.com

## **Online Book Store :**

www.indiastatpublications.com

**Report No. :** AFB/KA-208-0123

**ISBN :** 978-93-87148-02-4

**First Edition :** January, 2018

**Sixth Updated Edition :** January, 2023

**Price :** Rs. 11500/-

US\$ 310/-

**© Datanet India Pvt. Ltd.**

All rights reserved. No part of this book may be reproduced, stored in a retrieval system or transmitted in any form or by any means, mechanical photocopying, photographing, scanning, recording or otherwise without the prior written permission of the publisher. Please refer to Disclaimer at page no. 201 for the use of this publication.

Printed in India

No.	Particulars	Page No.
	<b>Introduction</b>	
1	Assembly Constituency - (Vidhan Sabha) at a Glance   Features of Assembly as per Delimitation Commission of India (2008)	1-2
	<b>Location and Political Maps</b>	
2	Location Map   Boundaries of Assembly Constituency - (Vidhan Sabha) in District   Boundaries of Assembly Constituency under Parliamentary Constituency - (Lok Sabha)   Town & Village-wise Winner Parties- 2019, 2018, 2014, 2013 and 2009	3-10
	<b>Administrative Setup (2011)</b>	
3	District   Sub-district   Towns   Villages   Inhabited Villages   Uninhabited Villages   Village Panchayat   Intermediate Panchayat	11-19
	<b>Demographics (2011)</b>	
4	Population   Households   Rural/Urban Population   Towns and Villages by Population Size   Sex Ratio (Total & 0-6 Years)   Religious Population   Social Population   Literacy Rate	20-21
	<b>Electoral Features</b>	
5	Important Dates of Last Elections Held   Electors by Gender   Service Electors   Voters   Voters Turnout   Polling Stations & Average Number of Electors per Polling Station   Electors by Age Group   Present Elected Representatives	22-27
	<b>Historical Summary Election Results</b>	
6	Vote Share of Major Parties   Winning Margin (Number & Percentage)   Polarity of Parties   Summary Result of Assembly Segment of Parliamentary Elections 2019, 2014, 2009, 2004, 1999   Summary Result of Assembly Elections 2018, 2013, 2008, 2004, 1999, 1994, 1989, 1985, 1983 and 1978	28-46
	<b>Polling Station Level Election Results</b>	
7	Name and Number of Polling Station 2019, 2018, 2014, 2013 and 2009   Polling Station-wise Electors, Voters & Voters Turnout 2019, 2018, 2014, 2013 and 2009   Polling Station wise Elections Results 2019, 2018, 2014, 2013 and 2009	47-181
	<b>Share of Assembly Constituency</b>	
8	Share of Assembly Constituency - (Vidhan Sabha) in State, District and Parliamentary Constituency - (Lok Sabha)	182
	<b>Socio-Economic Amenities (2011)</b>	
9	Access to Administrative Units   Agricultural, Manufacturing and Industrial Commodities   Demographic Indicators   Education   Health & Manpower   Drinking Water Supply   Sanitation   Entertainment and Recreations Infrastructure   Power   Food Allocation Distribution and Marketing of Agriculture Commodities Infrastructure   Transport and Road Infrastructure   Communication   Banking and Financial Services   Land Use   Irrigation Source	184-198
10	<b>Abbreviation &amp; Sources</b>	199-200
11	<b>Disclaimer</b>	201



## Administrative Setup

### List of Village Panchayat & Intermediate Panchayat (Block) Name - 2011

Village Name	Village Panchayat Name	Intermediate Panchayat Name
7 Th Hosakote	7 Th Hosakote	Somvarpet
Abbimatta	Shanthalli	Somvarpet
Abyathamangala	Valnur Hyagathur	Somvarpet
Agalli	Besur	Somvarpet
Aigur*	Aigur	Somvarpet
Alur	Alur	Somvarpet
Andagove	Kodagaralli	Somvarpet
Anekad Forest	Guddehosur	Somvarpet
Anjanageri Bettageri	Haradur	Somvarpet
Ankanalli	Alur	Somvarpet
Arekadu	Maragodu	Madikeri
Attur Forest	Guddehosur	Somvarpet
Attur Nallur	Kambibane	Somvarpet
Avaradolu	Handli	Somvarpet
Baichanalli	Guddehosur	Somvarpet
Balagunda	Belur	Somvarpet
Basavana Halli	Guddehosur	Somvarpet
Bellarahalli	Handli	Somvarpet
Belur Basavanalli	Belur	Somvarpet
Bembalur	Bydagotta	Somvarpet
Bendebetta Forest	Kudige	Somvarpet
Bettadalli	Bettadalli	Somvarpet
Bidarur	Dundalli	Somvarpet
Biligeri	Kiragandur	Somvarpet
Bydagotta	Bydagotta	Somvarpet
Channapura	Gowdalli	Somvarpet
Cheekanalli	Dundalli	Somvarpet
Cherala Srimangala	Chettalli	Somvarpet
Chikka Tholur	Tholur Shettalli	Somvarpet

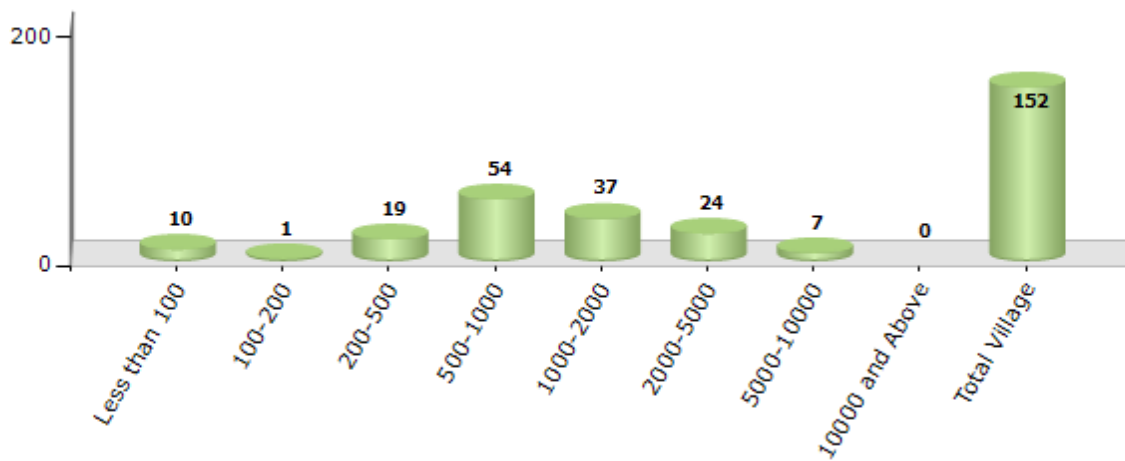
Contd....

Demographic

Number of Villages by Population Size - 2011

Less than 100	100-200	200-500	500-1000	1000-2000	2000-5000	5000-10000	10000 and Above	Total Village
10	1	19	54	37	24	7	0	152

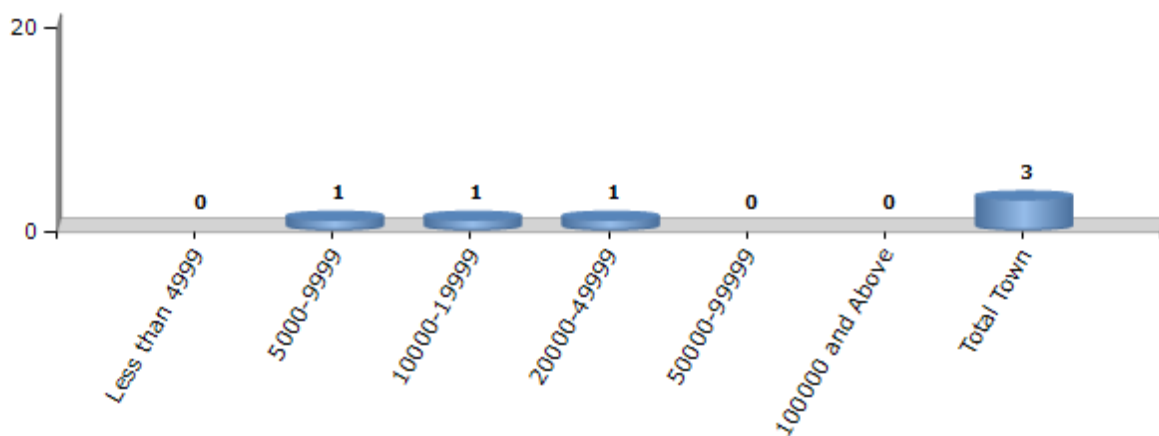
Number of Villages by Population Size - 2011



Number of Towns by Population Size - 2011

Less than 4999	5000-9999	10000-19999	20000-49999	50000-99999	100000 and Above	Total Town
0	1	1	1	0	0	3

Number of Towns by Population Size - 2011

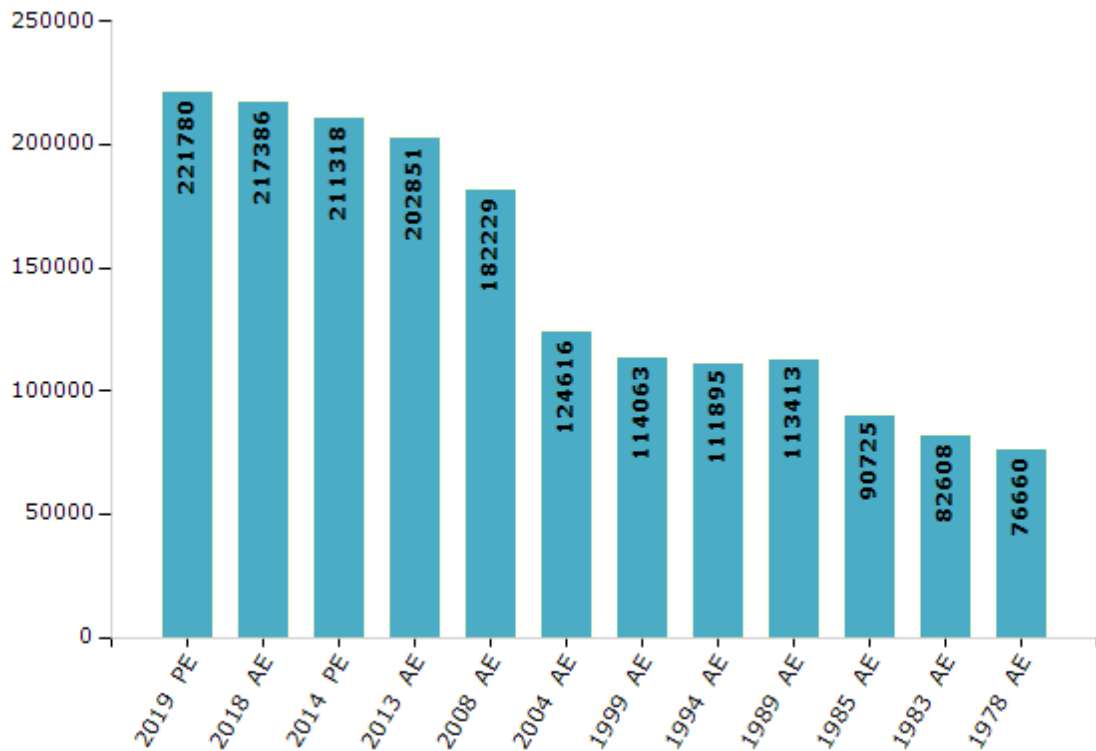


## Electoral Features

### Electors by Male & Female

Year	Male	Female	Others	Total	Year	Male	Female	Others	Total
2019 PE	109891	111879	10	221780	1994 AE	56869	55026	-	111895
2018 AE	107979	109407	0	217386	1989 AE	59060	54353	-	113413
2014 PE	104731	106575	12	211318	1985 AE	48016	42709	-	90725
2013 AE	100837	102014	0	202851	1983 AE	44455	38153	-	82608
2009 PE	-	-	-	-	1978 AE	41616	35044	-	76660
2008 AE	91650	90579	-	182229	1972 AE	-	-	-	-
2004 PE	-	-	-	-	1967 AE	-	-	-	-
2004 AE	62823	61793	-	124616	1962 AE	-	-	-	-
1999 PE	-	-	-	-	1957 AE	-	-	-	-
1999 AE	57707	56356	-	114063					

Number of Electors



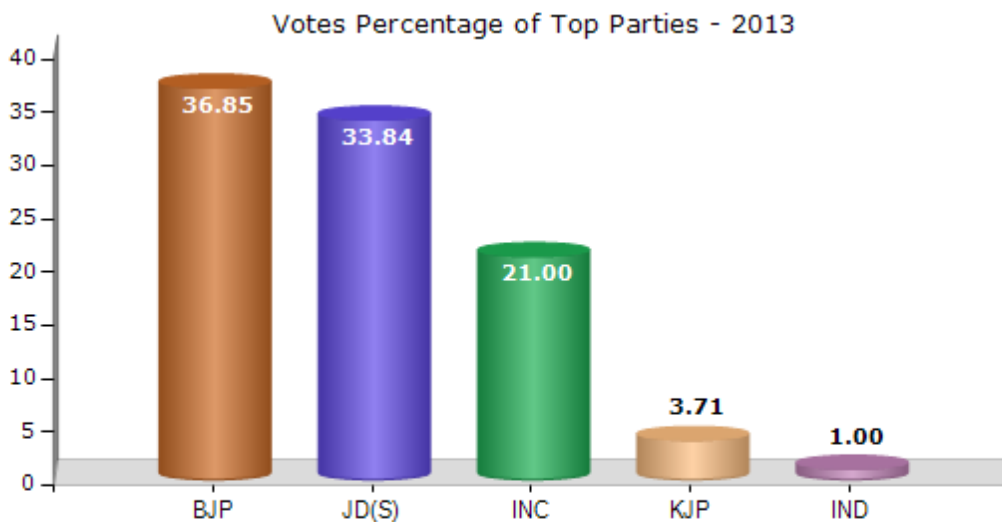
Note : AE : Assembly Election, PE : Assembly Segment of Parliamentary Election



## Historical Summary Election Results

### Summary Result of Assembly Election - 2013

Candidate Name	Party	Votes	Votes %
Appachu (Ranjan) M.P	BJP	56696	36.85
B.A.Jivijaya	JD(S)	52067	33.84
K.M.Lokesh	INC	32313	21
N.N.Shambhulingappa	KJP	5714	3.71
Harish Puvaiah	IND	1537	1
S.P.Mahadevappa	BSP	1294	0.84
K.M.Basheer (K.C)	JD(U)	694	0.45
Santhosh Kumar M.V. (Yash)	IND	681	0.44
Nagesh C.V.	IND	679	0.44
Dr.B.C.Nanjappa	IND	618	0.4
Rafeek	IND	534	0.35
D.N.Vanajakshi Nirvanappa	CPIM	513	0.33
Nizamuddin M.A.	IND	276	0.18
Guruprasad D.S.	IND	240	0.16



## Polling Station Level Election Results

### Number and Name of Polling Stations (PS) (2018)

Number of Polling Stations	Name of Polling Stations	Number of Polling Stations	Name of Polling Stations
1	Govt. Higher Primary School, Mallikarjuna	22	Govt. Higher Primary School, Kudlur
2	Govt. Higher Primary School, Kothanalli	23	Govt. Higher Primary School, Nyayadahalla
3	Govt. Higher Primary School, Bettadalli	24	Anganwadi Building, Niluvagilu
4	Govt. Lower Primary School, Kundalli	25	Govt. Lower Primary School, Doddabhandara
5	Govt. Lower Primary School, Haraga	26	Govt. Higher Primary School, Bembalur
6	Govt. Model Primary School, Shanthalli	27	Govt. Lower Primary School, Madre
7	Govt. Higher Primary School, Talthareshettalli	28	Govt. Higher Primary School, Moodravalli
8	Govt. Lower Primary School, Abbimata	29	Govt. Higher Primary School, Handli (LW)
9	Govt. Model Primary School, Tholurshettalli	30	Govt. Higher Primary School, Handli (MW)
10	Govt. Higher Primary School, Koothi	31	Govt. Higher Primary School, Handli (RW)
11	Govt. Lower Primary School, Doddatholur	32	Govt. Higher Primary School, Tyagaraja Colony
12	Govt. Lower Primary School, Chikkatholur	33	Govt. Higher Primary School, Dundalli
13	Govt. Urdu Higher Primary School, Kodlipete	34	Govt. Model Primary School, Shanivarasanthe
14	Govt. Model Primary School, Kodlipet (MW)	35	Govt. Higher Primary School, Shanivarasanthe (SW)
15	Govt. Model Primary School, Kodlipet (SW)	36	Grama Panchayat Office, Shanivarasanthe (SW)
16	Grama Panchayat Office Building, Kodlipet	37	Govt. Higher Primary School, Chikkakolathur
17	Nad Office Kodlipete	38	Govt. Higher Primary School, Harehosur
18	Govt. Higher Primary School, Neergunda	39	Govt. Higher Primary School, Ankanalli
19	Govt. Lower Primary School, Urugutti (Kyathe)	40	Govt. Higher Primary School, Badubanhalli
20	Govt. Higher Primary School, Byadagotta	41	Govt. Model Primary School, Nidtha
21	Govt. Lower Primary School, Chikkakunda	42	Govt. Higher Primary School, Gopalapura (LW)

Contd....

## Polling Station Level Election Results

### Polling Station-wise Votes Secured by Overall Top Five Parties in Madikeri Assembly in Assembly Election (AE) under Mysore Parliamentary Constituency in Karnataka (2018)

Number of Polling Station	Winner - Appachu Ranjan M P (BJP)	Runner-up - B A Jivijaya (JD(S))	3rd - K P Chandrakala (INC)	4th - Bhargava C J (ABHM)	5th - A Mohammed Haneef (IND)	NOTA	Other	Total Votes Secured
36	166	349	222	4	3	2	5	751
37	231	576	102	8	5	2	21	945
38	356	434	158	10	12	15	13	998
39	316	284	63	8	6	7	11	695
40	241	244	35	12	6	2	3	543
41	359	424	74	13	7	17	17	911
42	260	260	106	7	3	9	11	656
43	206	158	233	4	2	4	5	612
44	185	461	159	14	8	10	12	849
45	383	214	128	6	6	8	7	752
46	198	245	28	10	1	3	11	496
47	295	510	41	11	2	10	14	883
48	233	368	66	3	2	11	11	694
49	113	260	19	3	6	4	9	414
50	467	406	55	11	2	12	14	967
51	220	339	101	4	5	9	17	695
52	210	523	130	8	3	4	4	882
53	204	127	44	4	6	4	15	404
54	128	74	43	2	7	5	7	266
55	169	313	43	7	0	2	8	542
56	275	362	194	7	7	5	17	867
57	105	168	48	3	0	0	3	327
58	186	311	118	5	5	6	8	639
59	175	148	227	3	3	4	6	566
60	299	259	42	5	1	9	8	623
61	180	251	43	2	0	4	2	482
62	279	284	57	5	5	12	6	648
63	267	502	94	16	5	6	18	908
64	312	164	25	1	0	6	3	511
65	424	450	144	4	8	11	16	1057
66	163	120	31	1	1	2	0	318
67	242	362	98	3	0	5	8	718
68	169	179	42	3	6	6	5	410
69	311	435	65	1	2	4	5	823
70	188	288	79	8	4	7	9	583

Contd....

## Polling Station Level Election Results

**Winner, Runner-up and 3rd Party Position & Winning Margin According to Polling Stations in Madikeri Assembly in Assembly Election (AE) under Mysore Parliamentary Constituency in Karnataka (2018)**

Polling Station Number	Winner Party	Winner Votes (%)	Runner-up Party	Runner-up Votes (%)	Winning Margin Votes (%)	Third Party	Third Party Votes (%)	Other Votes (%)
71	BJP	453 (44.41)	INC	377 (36.96)	76 (7.45)	JD(S)	156 (15.29)	34 (3.33)
72	JD(S)	224 (44.01)	BJP	185 (36.35)	39 (7.66)	INC	76 (14.93)	24 (4.72)
73	BJP	341 (48.37)	JD(S)	241 (34.18)	100 (14.19)	INC	92 (13.05)	31 (4.4)
74	JD(S)	366 (63.1)	BJP	148 (25.52)	218 (37.58)	INC	54 (9.31)	12 (2.07)
75	JD(S)	305 (52.32)	BJP	207 (35.51)	98 (16.81)	INC	52 (8.92)	19 (3.26)
76	BJP	438 (80.66)	JD(S)	58 (10.68)	380 (69.98)	INC	21 (3.87)	26 (4.79)
77	BJP	124 (83.22)	INC	10 (6.71)	114 (76.51)	JD(S)	7 (4.7)	8 (5.37)
78	BJP	151 (78.24)	JD(S)	23 (11.92)	128 (66.32)	INC	14 (7.25)	5 (2.59)
79	BJP	259 (69.62)	JD(S)	71 (19.09)	188 (50.53)	INC	35 (9.41)	7 (1.88)
80	BJP	229 (77.63)	JD(S)	41 (13.9)	188 (63.73)	INC	15 (5.08)	10 (3.39)
81	JD(S)	285 (59.13)	BJP	165 (34.23)	120 (24.9)	INC	17 (3.53)	15 (3.11)
82	JD(S)	426 (51.51)	BJP	246 (29.75)	180 (21.76)	INC	123 (14.87)	32 (3.87)
83	BJP	362 (41.47)	JD(S)	320 (36.66)	42 (4.81)	INC	144 (16.49)	47 (5.38)
84	JD(S)	239 (48.09)	BJP	158 (31.79)	81 (16.3)	INC	72 (14.49)	28 (5.63)
85	JD(S)	248 (51.45)	BJP	167 (34.65)	81 (16.8)	INC	48 (9.96)	19 (3.94)
86	BJP	411 (44.72)	JD(S)	388 (42.22)	23 (2.5)	INC	80 (8.71)	40 (4.35)
87	JD(S)	460 (56.58)	BJP	278 (34.19)	182 (22.39)	INC	49 (6.03)	26 (3.2)
88	JD(S)	206 (59.03)	BJP	95 (27.22)	111 (31.81)	INC	34 (9.74)	14 (4.01)
89	BJP	321 (61.03)	JD(S)	158 (30.04)	163 (30.99)	INC	35 (6.65)	12 (2.28)
90	BJP	331 (48.39)	JD(S)	268 (39.18)	63 (9.21)	INC	53 (7.75)	32 (4.68)
91	BJP	435 (56.49)	JD(S)	265 (34.42)	170 (22.07)	INC	53 (6.88)	17 (2.21)
92	BJP	146 (56.81)	JD(S)	79 (30.74)	67 (26.07)	INC	30 (11.67)	2 (0.78)
93	BJP	338 (53.4)	JD(S)	163 (25.75)	175 (27.65)	IND (CUK)	64 (10.11)	68 (10.74)
94	JD(S)	226 (43.3)	BJP	220 (42.15)	6 (1.15)	INC	61 (11.69)	15 (2.87)
95	JD(S)	436 (45.7)	BJP	420 (44.03)	16 (1.67)	INC	43 (4.51)	55 (5.77)
96	JD(S)	300 (45.52)	BJP	189 (28.68)	111 (16.84)	INC	147 (22.31)	23 (3.49)
97	JD(S)	253 (46.77)	BJP	242 (44.73)	11 (2.04)	INC	33 (6.1)	13 (2.4)
98	JD(S)	290 (53.51)	BJP	165 (30.44)	125 (23.07)	INC	61 (11.25)	26 (4.8)
99	JD(S)	241 (49.39)	BJP	215 (44.06)	26 (5.33)	INC	17 (3.48)	15 (3.07)
100	JD(S)	497 (58.47)	BJP	235 (27.65)	262 (30.82)	INC	81 (9.53)	37 (4.35)
101	JD(S)	449 (70.93)	BJP	149 (23.54)	300 (47.39)	INC	13 (2.05)	22 (3.48)
102	JD(S)	352 (53.58)	BJP	214 (32.57)	138 (21.01)	INC	64 (9.74)	27 (4.11)
103	JD(S)	564 (58.32)	BJP	313 (32.37)	251 (25.95)	INC	55 (5.69)	35 (3.62)
104	JD(S)	474 (64.58)	BJP	125 (17.03)	349 (47.55)	INC	95 (12.94)	40 (5.45)
105	BJP	447 (58.2)	JD(S)	204 (26.56)	243 (31.64)	INC	101 (13.15)	16 (2.08)

Contd....

## Socio-Economic Amenities - Rural

### Access to Education Facilities

Particulars	Number of Village (% of Population)				
	Available	Not Available	If Not Available (Distance of Nearest Facility)		
			A	B	C
Govt. Primary School	131 (95)	21 (5)	10 (2)	10 (2)	0 (0)
Private Primary School	25 (37)	127 (63)	0 (0)	0 (0)	0 (0)
Govt. Middle School	95 (82)	57 (18)	42 (13)	7 (1)	0 (0)
Private Middle School	23 (35)	129 (65)	2 (0)	0 (0)	0 (0)
Govt. Secondary School	48 (59)	104 (41)	57 (21)	32 (11)	8 (4)
Private Secondary School	14 (25)	138 (75)	0 (0)	4 (3)	0 (0)
Govt. Senior Secondary School	12 (22)	140 (78)	31 (16)	59 (29)	14 (7)
Private Senior Secondary School	5 (14)	147 (86)	7 (3)	21 (10)	5 (2)
Govt. Arts and Science Degree College	1 (0)	151 (100)	11 (16)	57 (29)	50 (37)
Private Arts and Science Degree College	1 (3)	151 (97)	1 (4)	26 (10)	5 (1)
Govt. Engineering College	0 (0)	152 (100)	13 (18)	21 (10)	113 (66)
Private Engineering College	0 (0)	152 (100)	0 (0)	0 (0)	5 (5)
Govt. Medicine College	0 (0)	152 (100)	11 (7)	39 (21)	102 (73)
Private Medicine College	0 (0)	152 (100)	0 (0)	0 (0)	0 (0)
Govt. Management Institute	0 (0)	152 (100)	0 (0)	0 (0)	69 (64)
Private Management Institute	0 (0)	152 (100)	0 (0)	2 (0)	81 (35)
Govt. Polytechnic	0 (0)	152 (100)	10 (14)	40 (26)	100 (59)
Private Polytechnic	0 (0)	152 (100)	0 (0)	0 (0)	2 (2)
Govt. Vocational Training School/ITI	1 (1)	151 (99)	14 (20)	42 (19)	88 (56)
Private Vocational Training School/ITI	0 (0)	152 (100)	3 (3)	1 (0)	3 (1)
Govt. Non Formal Training Centre	0 (0)	152 (100)	12 (21)	35 (19)	86 (53)
Private Non Formal Training Centre	0 (0)	152 (100)	1 (1)	3 (0)	15 (5)
Govt. School For Disabled	0 (0)	152 (100)	3 (3)	19 (25)	82 (44)
Private School For Disabled	1 (4)	151 (96)	2 (2)	8 (4)	37 (19)
Government Others	1 (4)	151 (96)	6 (4)	26 (17)	93 (59)
Private Others	1 (4)	151 (96)	0 (0)	0 (0)	26 (16)

Note : Distance A : Less than 5 km; B : Between 5-10 km; C : 10+ km.; Source : Data Analysis is based on 2011 Census.

## DISCLAIMER

The Terms of Use and Disclaimer of Datanet India Private Limited (hereinafter referred to as "Datanet") for use of this analysis report of **Madikeri Assembly Constituency (Madikeri Vidhan Sabha) :-**

1. **Assembly Factbook™** is a Registered Trade Mark owned by Datanet.
2. All the maps are sketched and graphical representation only and have not been drawn to the scale and also not to represent the actual geographical area or boundary of the unit.
3. The data for the aforesaid analysis is based on authentic sources and has been culled from the various publications of Census, CSO and NSSO for district and block level data, various central and state government departments, Central & State Elections Commissions and the concerned Returning Officers' releases, Electoral Rolls, Election results and allied publications, internal assessment, surveys, estimates and analysis. Therefore, certain adjustment of data at micro level may have been done to arrive closer to the macro data.
4. Data have been provided on an "As Is" and "As AVAILABLE" basis
5. The colours shown in the maps or diagram and charts of a particular party, alliance or AC are indicative and do not represent them.
6. This publication which includes maps, sheets, graphs and data would be the property under copyright of Datanet only. The user may use these for its internal study, analysis and research purposes. It's public display, re-selling or any commercial uses by the user are not allowed.
7. Datanet has taken due care and caution in compilation and processing of data and allied information, but does not guarantee the accuracy, adequacy or completeness of any information/analysis and will be not responsible for any errors or omissions or for the results obtained from the use of such information/analysis.
8. All the contents for the publication have been culled from various authentic sources and Datanet reasonably believes such sources to be reliable, but does not make any representations, express or implied as to the accuracy or fitness of use of such information. The information or contents of the information/analysis do not constitute advice and should not be relied upon in making (or refraining from making) any decision. Any reliance placed upon the information provided by Datanet is the sole responsibility and strictly at the user's risk.
9. In no event will Datanet be liable for any damages (including, without limitation, damages for loss of business projects, or loss of profits) arising in contract, tort or otherwise from the use of or inability to use any of its contents, or from any action taken (or refrained from being taken) as a result of using the analysis or any of its contents. Datanet its directors, owners, editors, officials, employees, distributor and agents or any associate will not be liable for any errors in the information contained or any consequences arising from the use of the contents of the provided information/analysis.
10. If any provision of these terms and conditions is held invalid or illegal or unenforceable for any reason by any court of competent jurisdiction, such provision shall be severed and the remainder of provisions of the terms and conditions shall continue in full force and effect as if the Term of Use had been executed with the invalid, illegal or unenforceable provision eliminated.
11. If there are any discrepancies in the information provided, please bring it to attention of Datanet for suitable rectification measures.

**Buy Online This Complete Book At  
Datanet India eBooks Store**

[www.indiastatpublications.com](http://www.indiastatpublications.com)

or go directly at

[http://www.indiastatpublications.com/  
Assembly\\_factbook/Karnataka/Mysore/ Madikeri](http://www.indiastatpublications.com/Assembly_factbook/Karnataka/Mysore/Madikeri)

 **india**stat**elections**

ISBN : 978-93-87148-02-4

