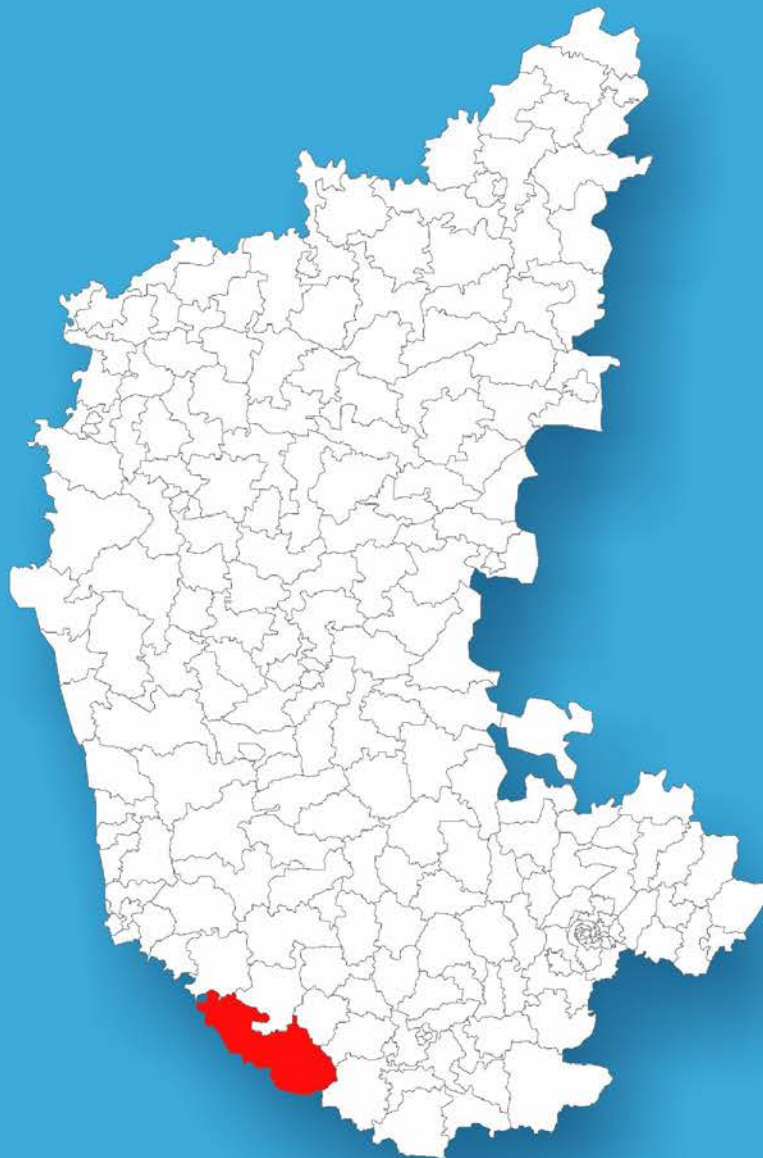




Karnataka

Assembly Factbook™

Virajpet Assembly Constituency



Key Electoral Data of Virajpet
Assembly Constituency (Vidhan Sabha)

Karnataka

Assembly Factbook™

Virajpet Assembly Constituency



Virajpet Vidhan Sabha

Editor & Director

Dr. R.K. Thukral

Research Editor

Dr. Shafeeq Rahman

Compiled, Researched and Published by Datanet India Pvt. Ltd.

D-100, 1st Floor,

Okhla Industrial Area, Phase-I,

New Delhi- 110020.

Ph.: 91-11- 43580781-84

Email : support@india-stat-publications.com

Website : <http://www.india-statelections.com>

Online Book Store :

www.india-stat-publications.com

Report No. : AFB/KA-209-0124

ISBN : 978-93-5802-014-4

First Edition : January, 2018

Seventh Updated Edition : January, 2024

Price : Rs.11500/-

US\$ 310

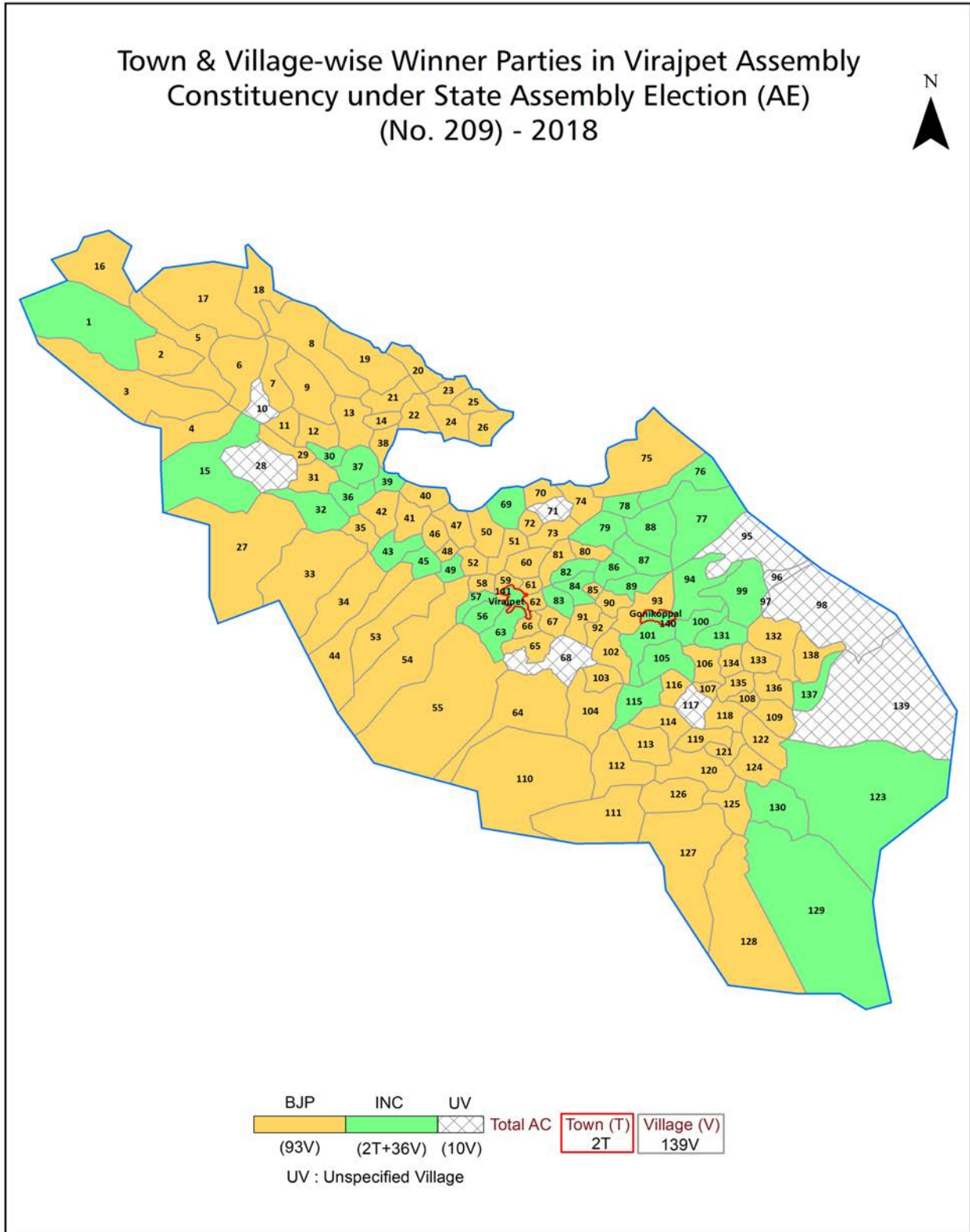
© Datanet India Pvt. Ltd.

All rights reserved. No part of this book may be reproduced, stored in a retrieval system or transmitted in any form or by any means, mechanical photocopying, photographing, scanning, recording or otherwise without the prior written permission of the publisher. Please refer to Disclaimer at page no. 208 for the use of this publication.

Printed in India

No.	Particulars	Page No.
	Introduction	
1	Assembly Constituency - (Vidhan Sabha) at a Glance Features of Assembly as per Delimitation Commission of India (2008)	1-2
	Location and Political Maps	
2	Location Map Boundaries of Assembly Constituency - (Vidhan Sabha) in District Boundaries of Assembly Constituency under Parliamentary Constituency - (Lok Sabha) Town & Village-wise Winner Parties- 2019, 2018, 2014, 2013 and 2009	3-11
	Administrative Setup (2011)	
3	District Sub-district Towns Villages Inhabited Villages Uninhabited Villages Village Panchayat Intermediate Panchayat	12-18
	Demographics (2011)	
4	Population Households Rural/Urban Population Towns and Villages by Population Size Sex Ratio (Total & 0-6 Years) Religious Population Social Population Literacy Rate	19-20
	Electoral Features	
5	Important Dates of Last Elections Held Electors by Gender Service Electors Voters Voters Turnout Polling Stations & Average Number of Electors per Polling Station Electors by Age Group Present Elected Representatives	21-26
	Historical Summary Election Results	
6	Vote Share of Major Parties Winning Margin (Number & Percentage) Polarity of Parties Summary Result of Assembly Segment of Parliamentary Elections 2019, 2014, 2009, 2004 and 1999 Summary Result of Assembly Elections 2023, 2018, 2013, 2008, 2004, 1999, 1994, 1989, 1985, 1983, 1978, 1972, 1967, 1962 and 1957	27-50
	Polling Station Level Election Results	
7	Name and Number of Polling Station 2019, 2018, 2014, 2013 and 2009 Polling Station-wise Electors, Voters & Voters Turnout 2019, 2018, 2014, 2013 and 2009 Polling Station wise Elections Results 2019, 2018, 2014, 2013 and 2009	51-188
	Share of Assembly Constituency	
8	Share of Assembly Constituency - (Vidhan Sabha) in State, District and Parliamentary Constituency - (Lok Sabha)	189
	Socio-Economic Amenities (2011)	
9	Access to Administrative Units Agricultural, Manufacturing and Industrial Commodities Demographic Indicators Education Health & Manpower Drinking Water Supply Sanitation Entertainment and Recreations Infrastructure Power Food Allocation Distribution and Marketing of Agriculture Commodities Infrastructure Transport and Road Infrastructure Communication Banking and Financial Services Land Use Irrigation Source	191-205
10	Abbreviation & Sources	206-207
11	Disclaimer	208

Location & Political Map



Administrative Setup

List of Village Panchayat & Intermediate Panchayat (Block) Name - 2011

Village Name	Village Panchayat Name	Intermediate Panchayat Name
1St Rudraguppe	Bittangala	Virajpet
Aimangala	Chembe Belliyur	Virajpet
Aiyangeri	Bhagamandala	Madikeri
Ammathi	Ammathi	Virajpet
Arameri	Kadanur	Virajpet
Arapattu	Nariyandada	Madikeri
Arekeri Forest - I	Thithimathi	Virajpet
Arekeri Forest - Ii	Thithimathi	Virajpet
Arekeri Forest - Iii	Thithimathi	Virajpet
Arji	Betoli	Virajpet
Aruvath0Klu	Aruvathoklu	Virajpet
Aruvathoklu	Bettageri	Madikeri
B.Badaga	Bengooru	Madikeri
B.Shettigeri	B.Shettigeri	Virajpet
Badaga	Nalkeri	Virajpet
Badagabanangala	Maldare	Virajpet
Badagarakeri	Birunani	Virajpet
Balamuri	Konanjageri Perane	Madikeri
Balele	Balele	Virajpet
Ballamavati	Ballamavati	Madikeri
Balugodu	Bittangala	Virajpet
Balyamandur	Balyamandur	Virajpet
Begur	Hudikeri	Virajpet
Bekke Sodlur	Kanur	Virajpet
Bellumadu	Kakotuparambu	Virajpet
Bellur	Hudikeri	Virajpet
Bengooru	Bengooru	Madikeri
Besagur	Ponnapasanthe	Virajpet
Bethu	Napoklu	Madikeri

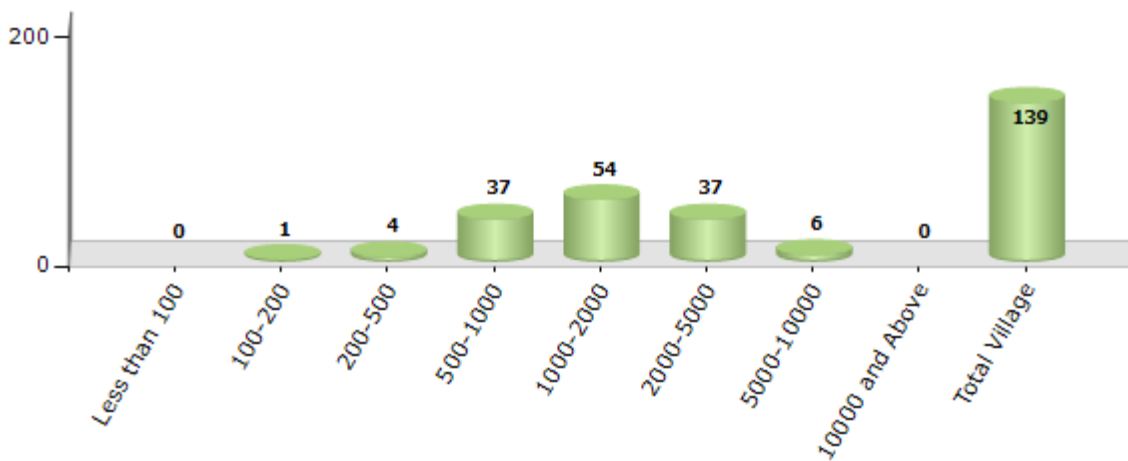
Contd....

Demographic

Number of Villages by Population Size - 2011

Less than 100	100-200	200-500	500-1000	1000-2000	2000-5000	5000-10000	10000 and Above	Total Village
0	1	4	37	54	37	6	0	139

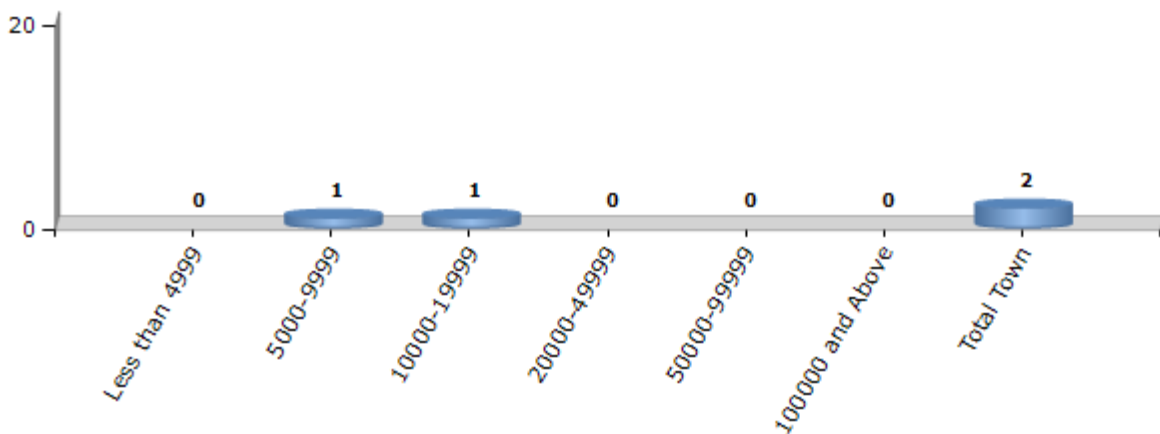
Number of Villages by Population Size - 2011



Number of Towns by Population Size - 2011

Less than 4999	5000-9999	10000-19999	20000-49999	50000-99999	100000 and Above	Total Town
0	1	1	0	0	0	2

Number of Towns by Population Size - 2011

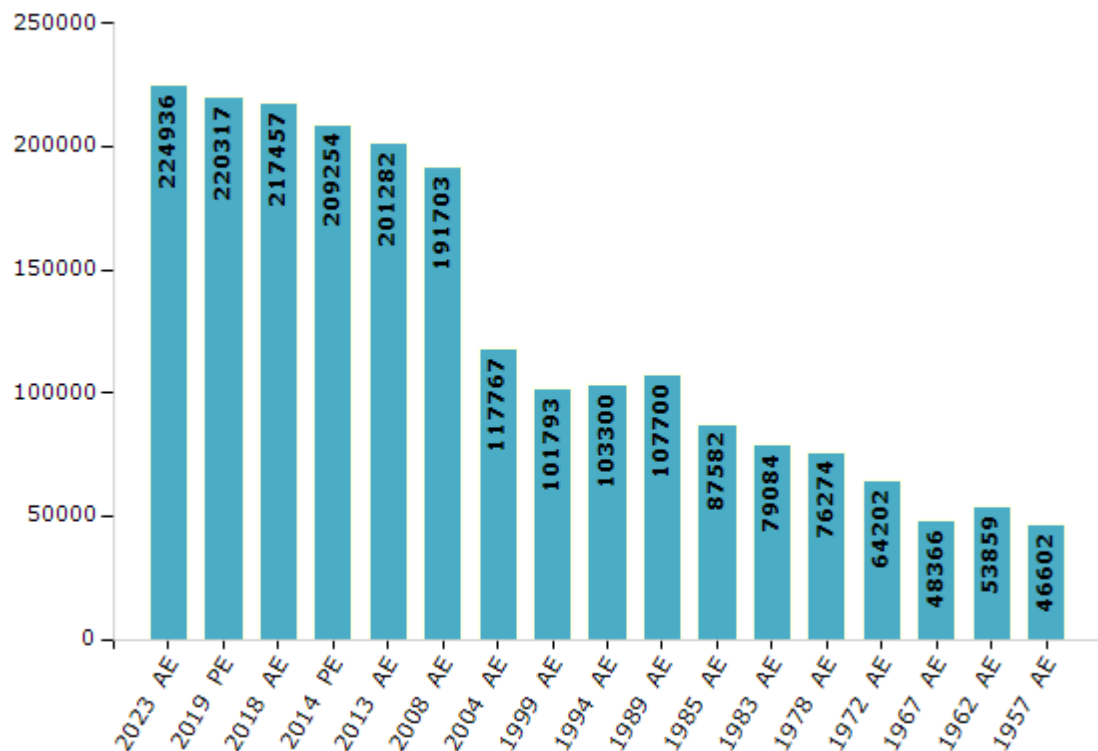


Electoral Features

Electors by Male & Female

Year	Male	Female	Others	Total	Year	Male	Female	Others	Total
2023 AE	112028	112895	13	224936	1999 AE	51844	49949	-	101793
2019 PE	110293	110009	15	220317	1994 AE	52753	50547	-	103300
2018 AE	109109	108337	11	217457	1989 AE	56057	51643	-	107700
2014 PE	104838	104406	10	209254	1985 AE	46336	41246	-	87582
2013 AE	101123	100154	5	201282	1983 AE	42114	36970	-	79084
2009 PE	-	-	-	-	1978 AE	40892	35382	-	76274
2008 AE	97656	94047	-	191703	1972 AE	32863	31339	-	64202
2004 PE	-	-	-	-	1967 AE	-	-	-	48366
2004 AE	59662	58105	-	117767	1962 AE	-	-	-	53859
1999 PE	-	-	-	-	1957 AE	-	-	-	46602

Number of Electors

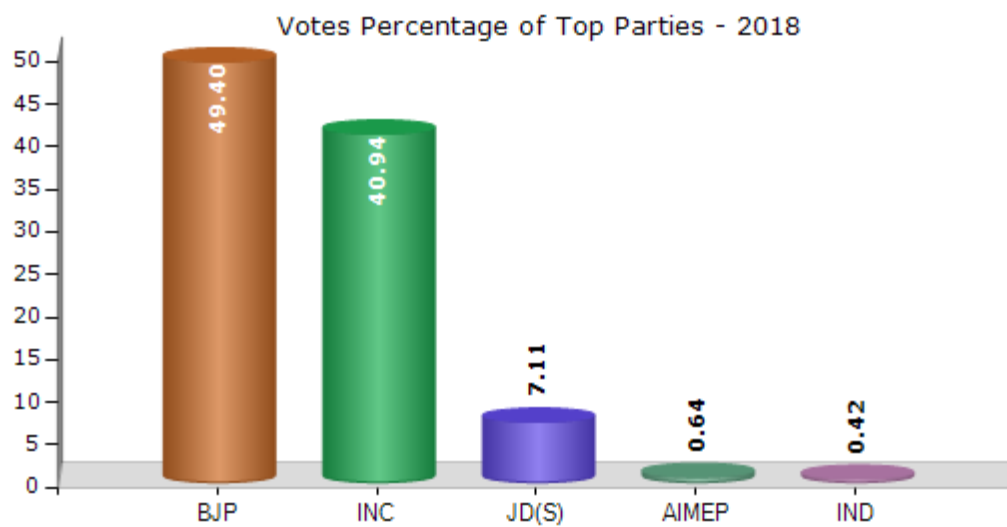


Note : AE : Assembly Election, PE : Assembly Segment of Parliamentary Election

Historical Summary Election Results

Summary Result of Assembly Election - 2018

Candidate Name	Party	Votes	Votes %
K G Bopaiah	BJP	77944	49.4
Arun Machaiah C S	INC	64591	40.94
Sanketh Poovaiah M	JD(S)	11224	7.11
Basavaraju H D	AIMEP	1015	0.64
Nanjappa M K	IND	666	0.42
H D Doddaiiah	IND	599	0.38
	NOTA	1733	1.1



Polling Station Level Election Results

Number and Name of Polling Stations (PS) (2018)

Number of Polling Stations	Name of Polling Stations	Number of Polling Stations	Name of Polling Stations
1	G.H.P.S (Kannada Medium) K. Peraje	22	G.L.P.S, Koppadabane
2	G.L.P.S Amechur (Peraje)	23	G.M.P.S, Sampaje (LW)
3	G.M.P.S.K. Peraje (RW)	24	G.M.P.S, Sampaje (RW)
4	G.M.P.S.K. Peraje (LW)	25	G.H.P.S Koynadu
5	G.H.P.S, Karike Colony (LW)	26	G.H.P.S Jodpala
6	G.H.P.S, Karike Colony (RW)	27	G.H.P.S, Belakumani (Made) (RW)
7	G.L.P.S, Karike Ellukuchi	28	G.H.P.S, Belakumani (Made) (LW)
8	G.L.P.S, Karike (Thota)	29	G.H.P. Stalathmane
9	Forest Office, Mundrot	30	G.H.P.S, Katakari
10	G.L.P.S, Cherangala	31	G.H.P.S Kaggodlu
11	G.L.P.S, Tavuru	32	G. Kuvempu Cunturien M.P.S, Hakathur (LW)
12	G.H.P.S, Korangala	33	G. Kuvempu Cunturien M.P.S, Hakathur (RW)
13	G.L.P.S, Thannimani	34	G.H.P.S, Biligeri
14	G.M.P.S, Bagamandala	35	Gram Panchayat Building, Hakathru
15	G.H.P.S, Elchembu (LW)	36	G.M.P.S, Mekeru (LW)
16	G.H.P.S, Elchembu (RW)	37	G.M.P.S, Mekeru (RW)
17	G.H.P.S, Urubailu Chembu	38	National Species Board, Appangala
18	G.H.S, Urubailu Chembu	39	G.L.P.S, Arvathoklu
19	G.H.P.S, Dabbadka	40	G.L.P.S, Heravanadu
20	G.M.P.S, Chettimani (L.W)	41	G.H.P.S, Avandur
21	G.M.P. Shettimani (R.W)	42	G.M.P.S, Bettathuru

Contd....

Polling Station Level Election Results

Polling Station-wise Votes Secured by Overall Top Five Parties in Virajpet Assembly in Assembly Election (AE) under Mysore Parliamentary Constituency in Karnataka (2018)

Number of Polling Station	Winner - K G Bopaiah (BJP)	Runner-up - Arun Machaiah C S (INC)	3rd - Sanketh Poovaiah M (JD(S))	4th - Basavaraju H D (AIMEP)	5th - Nanjappa M K (IND)	NOTA	Other	Total Votes Secured
36	358	166	120	9	4	31	8	696
37	387	155	132	7	3	27	6	717
38	372	117	100	5	1	2	1	598
39	425	86	92	5	2	8	4	622
40	350	66	50	4	1	5	2	478
41	334	21	24	8	1	5	1	394
42	273	30	22	3	2	2	1	333
43	264	88	116	3	1	5	2	479
44	402	79	84	8	2	9	3	587
45	335	38	43	2	2	1	1	422
46	82	392	5	1	1	7	1	489
46A	273	258	10	2	1	8	1	553
47	389	35	106	4	0	6	5	545
48	404	343	55	9	4	7	3	825
49	475	265	104	7	3	16	8	878
50	622	128	106	14	5	4	2	881
51	458	343	50	4	2	4	3	864
52	379	158	59	5	5	8	3	617
53	379	64	32	2	1	1	1	480
54	89	646	58	1	0	2	2	798
55	236	351	50	1	4	6	1	649
56	160	371	27	0	1	4	0	563
57	386	331	52	2	1	3	3	778
58	354	276	25	2	1	15	0	673
59	377	497	37	0	4	7	0	922
60	448	107	29	4	1	5	4	598
61	439	163	43	4	0	4	0	653
62	504	380	27	3	4	7	1	926
63	353	185	22	1	5	1	1	568
64	230	360	12	1	1	8	0	612
65	183	379	19	1	1	3	1	587
66	504	201	66	9	6	9	1	796
67	239	169	31	2	2	8	1	452
68	43	420	13	0	1	1	0	478
68A	62	391	8	0	4	3	2	470

Contd....

Polling Station Level Election Results

Winner, Runner-up and 3rd Party Position & Winning Margin According to Polling Stations in Virajpet Assembly in Assembly Election (AE) under Mysore Parliamentary Constituency in Karnataka (2018)

Polling Station Number	Winner Party	Winner Votes (%)	Runner-up Party	Runner-up Votes (%)	Winning Margin Votes (%)	Third Party	Third Party Votes (%)	Other Votes (%)
69	INC	712 (94.81)	BJP	24 (3.2)	688 (91.61)	JD(S)	8 (1.07)	7 (0.93)
70	BJP	269 (75.14)	INC	62 (17.32)	207 (57.82)	JD(S)	13 (3.63)	14 (3.91)
71	BJP	508 (72.36)	INC	95 (13.53)	413 (58.83)	JD(S)	80 (11.4)	19 (2.71)
72	BJP	399 (58.94)	INC	235 (34.71)	164 (24.23)	JD(S)	35 (5.17)	8 (1.18)
73	INC	877 (82.97)	BJP	88 (8.33)	789 (74.64)	JD(S)	76 (7.19)	16 (1.51)
74	BJP	366 (58.65)	INC	197 (31.57)	169 (27.08)	JD(S)	43 (6.89)	18 (2.88)
75	BJP	246 (49.5)	JD(S)	134 (26.96)	112 (22.54)	INC	101 (20.32)	16 (3.22)
76	BJP	287 (69.83)	INC	87 (21.17)	200 (48.66)	JD(S)	27 (6.57)	10 (2.43)
77	BJP	339 (70.04)	INC	127 (26.24)	212 (43.8)	JD(S)	12 (2.48)	6 (1.24)
78	BJP	297 (60)	INC	161 (32.53)	136 (27.47)	JD(S)	27 (5.45)	10 (2.02)
79	INC	286 (63.84)	BJP	132 (29.46)	154 (34.38)	JD(S)	25 (5.58)	5 (1.12)
80	BJP	390 (76.77)	JD(S)	62 (12.2)	328 (64.57)	INC	48 (9.45)	8 (1.57)
81	BJP	490 (54.93)	INC	306 (34.3)	184 (20.63)	JD(S)	74 (8.3)	22 (2.47)
82	BJP	393 (64.01)	INC	99 (16.12)	294 (47.89)	JD(S)	91 (14.82)	31 (5.05)
83	INC	244 (74.85)	BJP	71 (21.78)	173 (53.07)	JD(S)	8 (2.45)	3 (0.92)
84	BJP	518 (60.16)	INC	216 (25.09)	302 (35.07)	JD(S)	105 (12.2)	22 (2.56)
85	BJP	306 (53.68)	INC	220 (38.6)	86 (15.08)	JD(S)	17 (2.98)	27 (4.74)
86	BJP	466 (65.27)	INC	186 (26.05)	280 (39.22)	JD(S)	47 (6.58)	15 (2.1)
87	BJP	207 (65.71)	INC	59 (18.73)	148 (46.98)	JD(S)	39 (12.38)	10 (3.17)
88	INC	390 (48.69)	BJP	325 (40.57)	65 (8.12)	JD(S)	66 (8.24)	20 (2.5)
89	BJP	476 (60.25)	INC	240 (30.38)	236 (29.87)	JD(S)	51 (6.46)	23 (2.91)
90	BJP	302 (61.26)	INC	141 (28.6)	161 (32.66)	JD(S)	40 (8.11)	10 (2.03)
91	BJP	256 (70.33)	INC	75 (20.6)	181 (49.73)	JD(S)	26 (7.14)	7 (1.92)
92	BJP	252 (52.39)	INC	182 (37.84)	70 (14.55)	JD(S)	30 (6.24)	17 (3.53)
93	BJP	116 (46.59)	INC	109 (43.78)	7 (2.81)	JD(S)	13 (5.22)	11 (4.42)
94	INC	655 (91.23)	BJP	35 (4.87)	620 (86.36)	JD(S)	18 (2.51)	10 (1.39)
95	INC	517 (95.04)	JD(S)	14 (2.57)	503 (92.47)	BJP	10 (1.84)	3 (0.55)
96	BJP	304 (62.42)	INC	166 (34.09)	138 (28.33)	JD(S)	11 (2.26)	6 (1.23)
97	INC	310 (49.28)	BJP	240 (38.16)	70 (11.12)	JD(S)	62 (9.86)	17 (2.7)
98	INC	557 (62.8)	BJP	218 (24.58)	339 (38.22)	JD(S)	90 (10.15)	22 (2.48)
99	BJP	203 (48.1)	INC	168 (39.81)	35 (8.29)	JD(S)	34 (8.06)	17 (4.03)
100	BJP	372 (63.37)	INC	145 (24.7)	227 (38.67)	JD(S)	55 (9.37)	15 (2.56)
101	BJP	387 (51.39)	INC	278 (36.92)	109 (14.47)	JD(S)	60 (7.97)	28 (3.72)
102	BJP	301 (54.53)	INC	146 (26.45)	155 (28.08)	JD(S)	86 (15.58)	19 (3.44)
103	INC	76 (56.3)	BJP	51 (37.78)	25 (18.52)	JD(S)	4 (2.96)	4 (2.96)

Contd....

Socio-Economic Amenities - Rural

Access to Education Facilities

Particulars	Number of Village (% of Population)				
	Available	Not Available	If Not Available (Distance of Nearest Facility)		
			A	B	C
Govt. Primary School	134 (99)	5 (1)	3 (1)	2 (0)	0 (0)
Private Primary School	28 (29)	111 (71)	0 (0)	0 (0)	0 (0)
Govt. Middle School	111 (87)	28 (13)	14 (6)	5 (1)	0 (0)
Private Middle School	29 (31)	110 (69)	2 (1)	2 (1)	0 (0)
Govt. Secondary School	53 (52)	86 (48)	34 (20)	30 (14)	8 (4)
Private Secondary School	28 (28)	111 (72)	2 (1)	1 (0)	0 (0)
Govt. Senior Secondary School	12 (14)	127 (86)	26 (16)	68 (47)	29 (18)
Private Senior Secondary School	6 (9)	133 (91)	0 (0)	0 (0)	0 (0)
Govt. Arts and Science Degree College	1 (1)	138 (99)	18 (14)	36 (24)	50 (35)
Private Arts and Science Degree College	0 (0)	139 (100)	3 (1)	13 (8)	18 (16)
Govt. Engineering College	0 (0)	139 (100)	1 (2)	8 (5)	15 (7)
Private Engineering College	1 (3)	138 (97)	1 (0)	17 (13)	96 (70)
Govt. Medicine College	0 (0)	139 (100)	1 (2)	11 (8)	103 (73)
Private Medicine College	0 (0)	139 (100)	1 (0)	5 (4)	18 (12)
Govt. Management Institute	0 (0)	139 (100)	0 (0)	3 (2)	114 (82)
Private Management Institute	0 (0)	139 (100)	0 (0)	0 (0)	22 (16)
Govt. Polytechnic	0 (0)	139 (100)	6 (3)	12 (8)	47 (38)
Private Polytechnic	0 (0)	139 (100)	5 (4)	13 (7)	56 (41)
Govt. Vocational Training School/ITI	1 (3)	138 (97)	9 (4)	27 (16)	50 (42)
Private Vocational Training School/ITI	2 (1)	137 (99)	5 (4)	24 (16)	21 (13)
Govt. Non Formal Training Centre	0 (0)	139 (100)	10 (5)	19 (10)	72 (55)
Private Non Formal Training Centre	1 (2)	138 (98)	1 (2)	6 (5)	30 (22)
Govt. School For Disabled	0 (0)	139 (100)	0 (0)	1 (0)	19 (14)
Private School For Disabled	1 (1)	138 (99)	2 (2)	36 (29)	80 (54)
Government Others	1 (3)	138 (97)	9 (4)	23 (14)	102 (77)
Private Others	0 (0)	139 (100)	0 (0)	0 (0)	4 (2)

Note : Distance A : Less than 5 km; B : Between 5-10 km; C : 10+ km.; Source : Data Analysis is based on 2011 Census.

DISCLAIMER

The Terms of Use and Disclaimer of Datanet India Private Limited (hereinafter referred to as "Datanet") for use of this analysis report of **Virajpet Assembly Constituency (Virajpet Vidhan Sabha) :-**

1. **Assembly Factbook™** is a Registered Trade Mark owned by Datanet.
2. All the maps are sketched and graphical representation only and have not been drawn to the scale and also not to represent the actual geographical area or boundary of the unit.
3. The data for the aforesaid analysis is based on authentic sources and has been culled from the various publications of Census, CSO and NSSO for district and block level data, various central and state government departments, Central & State Elections Commissions and the concerned Returning Officers' releases, Electoral Rolls, Election results and allied publications, internal assessment, surveys, estimates and analysis. Therefore, certain adjustment of data at micro level may have been done to arrive closer to the macro data.
4. Data have been provided on an "As Is" and "As AVAILABLE" basis
5. The colours shown in the maps or diagram and charts of a particular party, alliance or AC are indicative and do not represent them.
6. This publication which includes maps, sheets, graphs and data would be the property under copyright of Datanet only. The user may use these for its internal study, analysis and research purposes. It's public display, re-selling or any commercial uses by the user are not allowed.
7. Datanet has taken due care and caution in compilation and processing of data and allied information, but does not guarantee the accuracy, adequacy or completeness of any information/analysis and will be not responsible for any errors or omissions or for the results obtained from the use of such information/analysis.
8. All the contents for the publication have been culled from various authentic sources and Datanet reasonably believes such sources to be reliable, but does not make any representations, express or implied as to the accuracy or fitness of use of such information. The information or contents of the information/analysis do not constitute advice and should not be relied upon in making (or refraining from making) any decision. Any reliance placed upon the information provided by Datanet is the sole responsibility and strictly at the user's risk.
9. In no event will Datanet be liable for any damages (including, without limitation, damages for loss of business projects, or loss of profits) arising in contract, tort or otherwise from the use of or inability to use any of its contents, or from any action taken (or refrained from being taken) as a result of using the analysis or any of its contents. Datanet its directors, owners, editors, officials, employees, distributor and agents or any associate will not be liable for any errors in the information contained or any consequences arising from the use of the contents of the provided information/analysis.
10. If any provision of these terms and conditions is held invalid or illegal or unenforceable for any reason by any court of competent jurisdiction, such provision shall be severed and the remainder of provisions of the terms and conditions shall continue in full force and effect as if the Term of Use had been executed with the invalid, illegal or unenforceable provision eliminated.
11. If there are any discrepancies in the information provided, please bring it to attention of Datanet for suitable rectification measures.

Buy Online This Complete Book At
Datanet India eBooks Store

www.indiastatpublications.com

or go directly at

[http://www.indiastatpublications.com/
Assembly_factbook/Karnataka/Mysore/ Virajpet](http://www.indiastatpublications.com/Assembly_factbook/Karnataka/Mysore/Virajpet)

 **indiastat**elections

ISBN : 978-93-5802-014-4



9 789358 020144