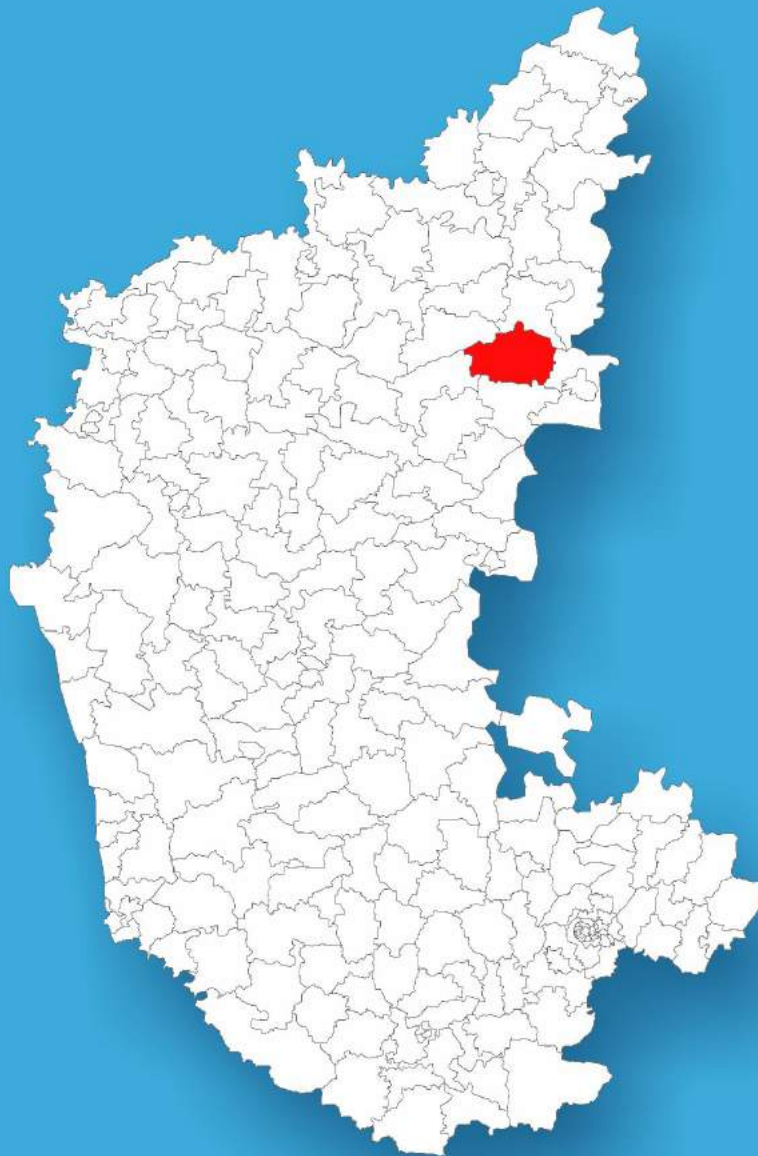




Karnataka

Assembly Factbook™

Devadurga Assembly Constituency



Key Electoral Data of Devadurga
Assembly Constituency (Vidhan Sabha)

Karnataka

Assembly Factbook™

Davadurga Assembly Constituency



Davadurga Vidhan Sabha

Editor & Director

Dr. R.K. Thukral

Research Editor

Dr. Shafeeq Rahman

**Compiled, Researched and Published by
Datanet India Pvt. Ltd.**

D-100, 1st Floor,

Okhla Industrial Area, Phase-I,
New Delhi- 110020.

Ph.: 91-11- 43580781-84

Email : support@indiastatpublications.com

Website : www.indiastatelections.com

Online Book Store :

www.indiastatpublications.com

Report No. : AFB/KA-056-0123

ISBN : 978-93-87130-26-5

First Edition : January, 2018

Sixth Updated Edition : January, 2023

Price : Rs. 11500/-

US\$ 310/-

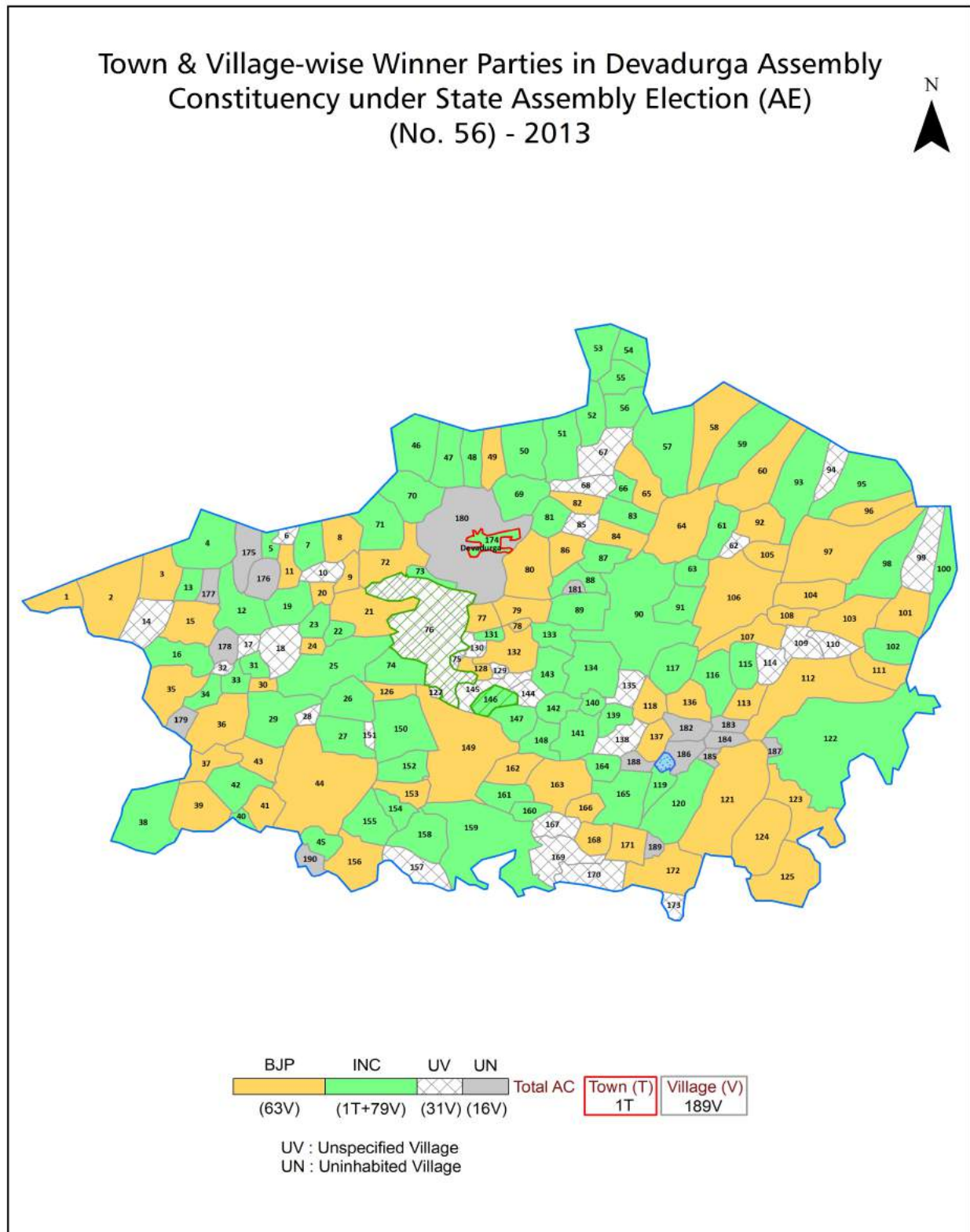
© **Datanet India Pvt. Ltd.**

All rights reserved. No part of this book may be reproduced, stored in a retrieval system or transmitted in any form or by any means, mechanical photocopying, photographing, scanning, recording or otherwise without the prior written permission of the publisher. Please refer to Disclaimer at page no. 197 for the use of this publication.

Printed in India

No.	Particulars	Page No.
	Introduction	
1	Assembly Constituency - (Vidhan Sabha) at a Glance Features of Assembly as per Delimitation Commission of India (2008)	1-2
	Location and Political Maps	
2	Location Map Boundaries of Assembly Constituency - (Vidhan Sabha) in District Boundaries of Assembly Constituency under Parliamentary Constituency - (Lok Sabha) Town & Village-wise Winner Parties- 2019, 2018, 2014, 2013 and 2009	3-10
	Administrative Setup (2011)	
3	District Sub-district Towns Villages Inhabited Villages Uninhabited Villages Village Panchayat Intermediate Panchayat	11-20
	Demographics (2011)	
4	Population Households Rural/Urban Population Towns and Villages by Population Size Sex Ratio (Total & 0-6 Years) Religious Population Social Population Literacy Rate	21-22
	Electoral Features	
5	Important Dates of Last Elections Held Electors by Gender Service Electors Voters Voters Turnout Polling Stations & Average Number of Electors per Polling Station Electors by Age Group Present Elected Representatives	23-28
	Historical Summary Election Results	
6	Vote Share of Major Parties Winning Margin (Number & Percentage) Polarity of Parties Summary Result of Assembly Segment of Parliamentary Elections 2019, 2014, 2009, 2004, 1999 Summary Result of Assembly Elections 2018, 2013, 2008, 2004, 1999, 1994, 1989, 1985, 1983, 1978, 1972, 1967, 1962 and 1957	29-52
	Polling Station Level Election Results	
7	Name and Number of Polling Station 2019, 2018, 2014, 2013 and 2009 Polling Station-wise Electors, Voters & Voters Turnout 2019, 2018, 2014, 2013 and 2009 Polling Station wise Elections Results 2019, 2018, 2014, 2013 and 2009	53-177
	Share of Assembly Constituency	
8	Share of Assembly Constituency - (Vidhan Sabha) in State, District and Parliamentary Constituency - (Lok Sabha)	178
	Socio-Economic Amenities (2011)	
9	Access to Administrative Units Agricultural, Manufacturing and Industrial Commodities Demographic Indicators Education Health & Manpower Drinking Water Supply Sanitation Entertainment and Recreations Infrastructure Power Food Allocation Distribution and Marketing of Agriculture Commodities Infrastructure Transport and Road Infrastructure Communication Banking and Financial Services Land Use Irrigation Source	180-194
10	Abbreviation & Sources	195-196
11	Disclaimer	197

Location & Political Map



Administrative Setup

List of Village Panchayat & Intermediate Panchayat (Block) Name - 2011

Village Name	Village Panchayat Name	Intermediate Panchayat Name
Adkalgud	Alkod	Devadurga
Agrahar	Jagir-Jadaldinni	Devadurga
Akalkumpi	Alkod	Devadurga
Aldharti	Mustur	Devadurga
Alkod	Alkod	Devadurga
Amrapur	Karadigudda	Devadurga
Amrapur	Ramdurg	Devadurga
Anchesugur	Karigudda	Devadurga
Anjal	Karigudda	Devadurga
Anwar	Alkod	Devadurga
Apprahal	Hemanal	Devadurga
Arkera	Arkera	Devadurga
Arshangi	Kopper	Devadurga
Bagur	Karadigudda	Devadurga
Bandegud	Kyadigera	Devadurga
Bassapur	Hosur Siddapur	Devadurga
Baswantpur	Hemanal	Devadurga
Benderganekal	Benderganekal	Devadurga
Benkal	Dondambli	Devadurga
Bhogiramangund	Hosur Siddapur	Devadurga
Bhumangund	Alkod	Devadurga
Bommanhal	Hemanal	Devadurga
Bommanhalli	Hosur Siddapur	Devadurga
Buddinni	Jagir-Jadaldinni	Devadurga
Buddinni	Jagir-Jadaldinni	Devadurga
Budinhal	Hirebudur	Devadurga
Bunkaldoddi	Chinchodi	Devadurga
Chadkalgudda	Galag	Devadurga
Chickbudur	Jerbandi	Devadurga

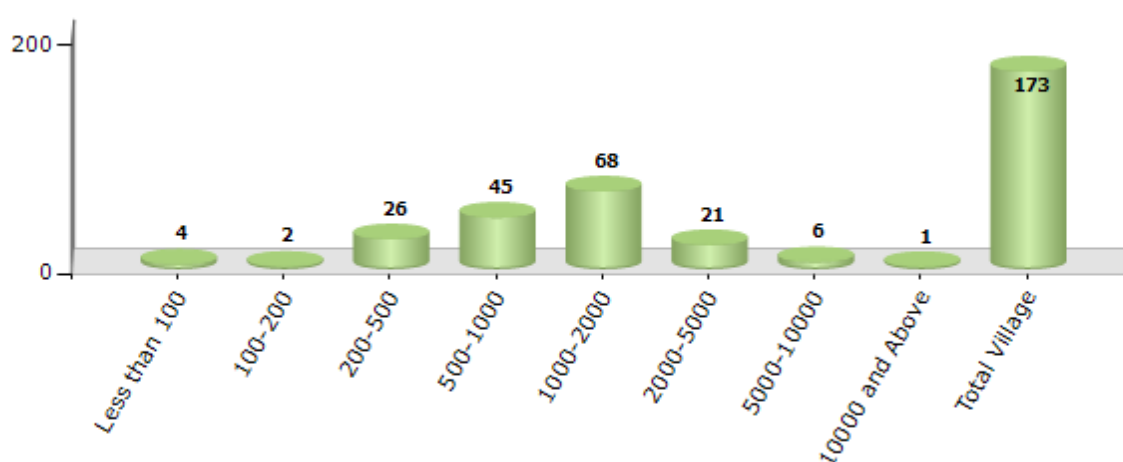
Contd....

Demographic

Number of Villages by Population Size - 2011

Less than 100	100-200	200-500	500-1000	1000-2000	2000-5000	5000-10000	10000 and Above	Total Village
4	2	26	45	68	21	6	1	173

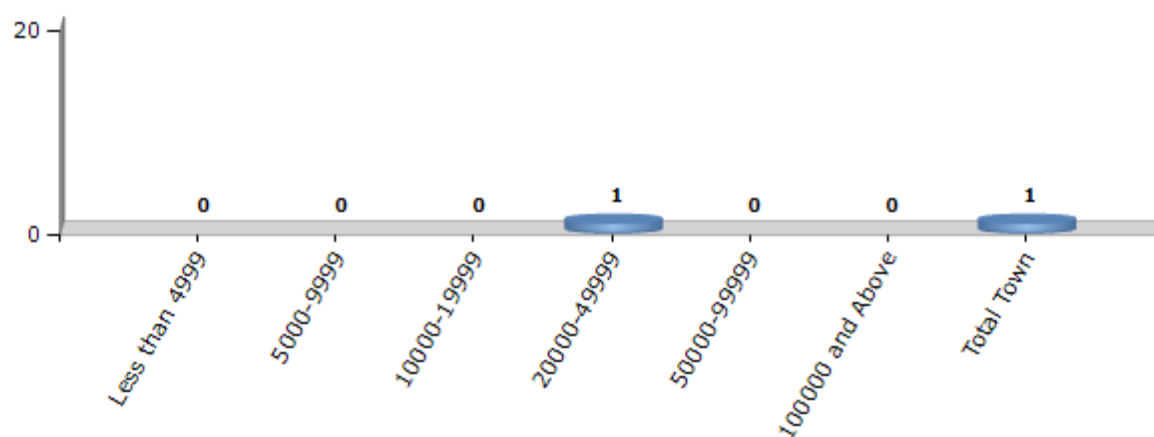
Number of Villages by Population Size - 2011



Number of Towns by Population Size - 2011

Less than 4999	5000-9999	10000-19999	20000-49999	50000-99999	100000 and Above	Total Town
0	0	0	1	0	0	1

Number of Towns by Population Size - 2011



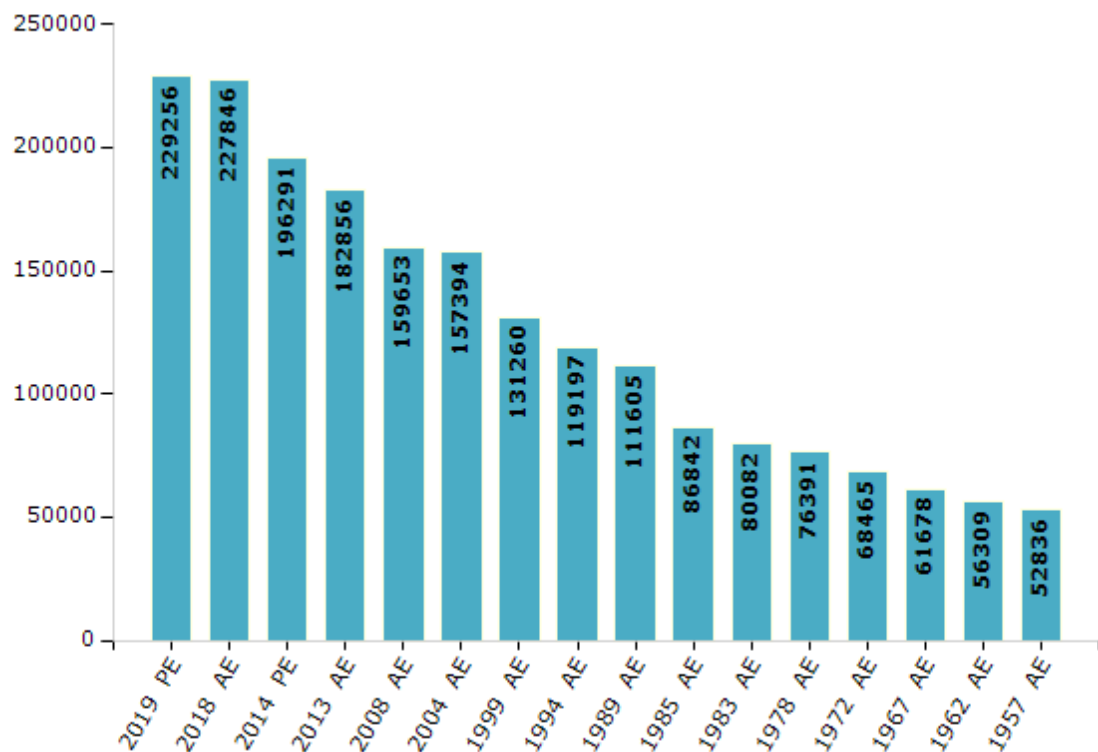
Electoral Features

Electors by Male & Female

Year	Male	Female	Others	Total
2019 PE	112868	116364	24	229256
2018 AE	112113	115704	29	227846
2014 PE	98328	97941	22	196291
2013 AE	92137	90719	0	182856
2009 PE	-	-	-	-
2008 AE	79461	80192	-	159653
2004 PE	-	-	-	-
2004 AE	77998	79396	-	157394
1999 PE	-	-	-	-
1999 AE	64608	66652	-	131260

Year	Male	Female	Others	Total
1994 AE	58126	61071	-	119197
1989 AE	55196	56409	-	111605
1985 AE	42080	44762	-	86842
1983 AE	38985	41097	-	80082
1978 AE	37384	39007	-	76391
1972 AE	33960	34505	-	68465
1967 AE	-	-	-	61678
1962 AE	-	-	-	56309
1957 AE	-	-	-	52836

Number of Electors

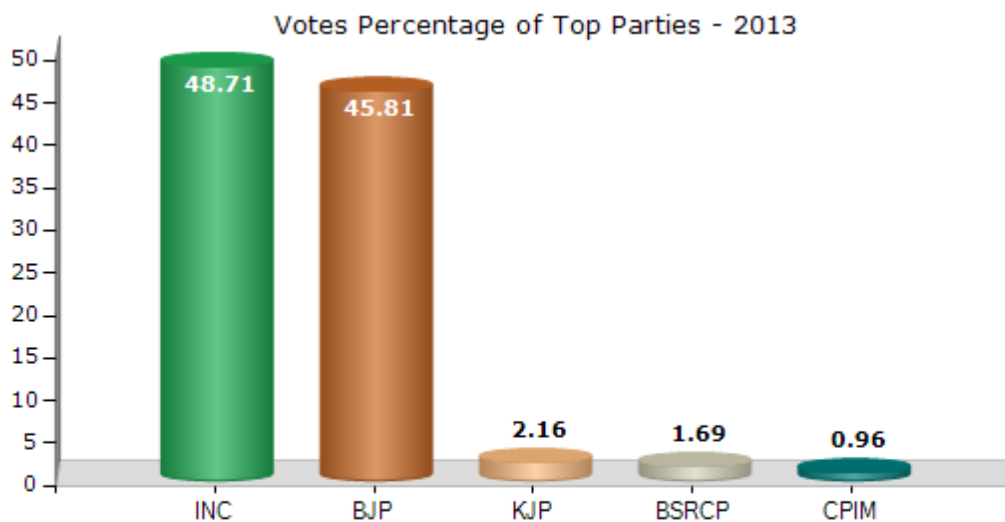


Note : AE : Assembly Election, PE : Assembly Segment of Parliamentary Election

Historical Summary Election Results

Summary Result of Assembly Election - 2013

Candidate Name	Party	Votes	Votes %
A. Venkatesh Naik	INC	62070	48.71
Arakera K Shivanagouda Nayak	BJP	58370	45.81
Shanth Gowda	KJP	2747	2.16
Anjala Channanagouda	BSRCP	2158	1.69
Basavaraj Nayak Gugeradody	CPIM	1217	0.96
Channabasava	JD(U)	860	0.67



Polling Station Level Election Results

Number and Name of Polling Stations (PS) (2018)

Number of Polling Stations	Name of Polling Stations	Number of Polling Stations	Name of Polling Stations
1	Govt. Lower Primary School, Building Konachappali	21A	Govt. Higher School, Building Patil Oni (Devadurga)
2	Govt. Lower Primary School, Mydergol	22	Govt. General Higher Primary School, Building (East Wing) Deodurga
3	Govt. Lower Primary School, Building, Karkihalli	23	Govt. General Higher Primary School, Building (East Wing Left Side) Deodurga
4	Govt. Lower Primary School, Building, Benkal	24	Govt. Lower Primary School, Building Darbar Oni Devadurga
5	Govt. Lower Primary School, Building, Paratpu	25	Central Higher Primary School, Building Devadurga
6	Govt. Higher Primary School, Building, Anchesugur	26	Govt. Model Higher Girls Primary School, Building, (East Wing) Devadurga
7	Govt. Higher Primary School, Building, Gopalapur	27	Govt. Model Higher Girls Primary School, Building, (East Side, Right Wing) Devadurga
8	Govt. Lower Primary School, Building, Wagadambali	28	Govt. Model Higher Girls Primary School, Building (West Wing, Right Side) Devadurga
9	Govt. Lower Primary School, Building, Huvinahadagi	28A	Govt. Model Higher Girls Primary School, Building West Wing-Right Side Devadurga
10	Govt. Higher Primary School, Building, Joladahadagi	29	Govt. Higher Primary School, Building Left Wing Gourampet Deodurga
11	Govt. Higher Primary School, Building, Dondambali	29A	Govt. Higher Primary School, Building Left Wing Gourampet Deodurga
12	Govt. Higher Primary School, Building, Arasinagi	30	Govt. Higher Primary School, Building (Right Wing) Gourampet Deodurga
13	Govt. Higher Primary School, Building (Right Wing) Koppara	30A	Govt. Higher Primary School, Building (Right Wing) Gourampet Deodurga
14	Govt. Higher Primary School, Building, Left Wing Koppar	31	Govt. Higher Primary Bapuji School, Building Deodurga
15	Govt. Higher Primary School, Building, Kurkihalli	32	Govt. Higher Primary Bapuji School, New Building West Wing Deodurga
16	Govt. Higher Primary School, Building, Yatagal	33	Govt. Higher Primary Bapuji School, Building, (North Wing) Deodurga
17	Govt. Higher Primary School, Building, Herur	34	Assistant Director of Agriculture Building Deodurga
18	Govt. Lower Primary School, Building, Itagi	35	Town Muncpal Council Office Deodurga
19	Govt. Higher Primary School, Building, Gugal	36	Town Muncpal Council Office (Meeting Hall) (Old Tahasildar Office) Deodurga
20	Govt. Lower Primary School, Building, Anjal	37	Swarnajayanti Shahari Roger Project Community Building Devadurga
21	Govt. Higher School, Building Patil Oni (Devadurga)	38	Asst. Director of Agriculture Office

Contd....

Polling Station Level Election Results

Polling Station-wise Votes Secured by Overall Top Five Parties in Devadurga Assembly in Assembly Election (AE) under Raichur Parliamentary Constituency in Karnataka (2018)

Number of Polling Station	Winner - Shivana Gouda Nayak (BJP)	Runner-up - A Rajashekar Nayak (INC)	3rd - Karemme (IND)	4th - Arkera Venkatesh Pujari (JD(S))	5th - Mamitha Siddayyatata Guruvina (IND)	NOTA	Other	Total Votes Secured
32	163	370	94	12	9	9	8	665
33	239	196	101	5	7	9	12	569
34	331	206	105	8	7	10	11	678
35	111	103	91	6	9	4	5	329
36	343	116	205	10	44	6	20	744
37	176	240	188	8	6	2	13	633
38	191	90	166	2	12	7	12	480
38A	286	124	157	11	23	19	23	643
39	390	100	264	12	18	10	28	822
40	109	27	194	3	6	8	8	355
41	443	164	194	20	18	14	28	881
42	451	143	256	28	18	14	22	932
43	280	109	220	45	13	13	18	698
44	147	89	51	5	4	4	8	308
45	472	205	145	14	17	10	23	886
46	102	22	89	1	7	3	4	228
47	157	19	201	5	15	8	10	415
48	187	64	186	12	15	5	19	488
49	234	232	92	20	14	5	14	611
50	146	90	109	9	8	6	10	378
51	69	116	97	2	9	2	8	303
52	318	189	91	15	11	7	16	647
53	245	39	97	115	15	1	12	524
54	110	29	104	3	34	1	5	286
55	152	65	121	41	34	9	18	440
56	197	124	141	8	26	4	20	520
57	204	196	70	17	22	7	14	530
58	147	200	73	6	21	15	9	471
59	192	134	53	5	16	6	4	410
60	90	89	66	7	69	5	8	334
61	329	237	8	33	3	3	23	636
62	163	175	8	7	1	0	4	358
63	237	103	67	4	8	4	8	431
64	368	217	24	8	4	3	9	633
65	249	189	310	35	45	26	23	877

Contd....

Polling Station Level Election Results

Winner, Runner-up and 3rd Party Position & Winning Margin According to Polling Stations in Devadurga Assembly in Assembly Election (AE) under Raichur Parliamentary Constituency in Karnataka (2018)

Polling Station Number	Winner Party	Winner Votes (%)	Runner-up Party	Runner-up Votes (%)	Winning Margin Votes (%)	Third Party	Third Party Votes (%)	Other Votes (%)
66	BJP	206 (35.83)	IND (K)	181 (31.48)	25 (4.35)	INC	132 (22.96)	56 (9.74)
67	BJP	199 (40.04)	IND (K)	152 (30.58)	47 (9.46)	INC	99 (19.92)	47 (9.46)
68	BJP	346 (49.22)	INC	224 (31.86)	122 (17.36)	IND (K)	91 (12.94)	42 (5.97)
69	BJP	373 (52.91)	INC	167 (23.69)	206 (29.22)	IND (K)	78 (11.06)	87 (12.34)
70	BJP	165 (55.56)	INC	68 (22.9)	97 (32.66)	IND (K)	30 (10.1)	34 (11.45)
71	BJP	697 (80.95)	IND (K)	67 (7.78)	630 (73.17)	IND (MSG)	34 (3.95)	63 (7.32)
72	BJP	245 (47.21)	INC	84 (16.18)	161 (31.03)	IND (K)	77 (14.84)	113 (21.77)
73	BJP	193 (40.63)	INC	117 (24.63)	76 (16)	IND (K)	110 (23.16)	55 (11.58)
74	BJP	230 (42.91)	IND (K)	125 (23.32)	105 (19.59)	INC	122 (22.76)	59 (11.01)
75	BJP	174 (37.1)	IND (K)	109 (23.24)	65 (13.86)	INC	107 (22.81)	79 (16.84)
76	INC	193 (41.68)	IND (K)	124 (26.78)	69 (14.9)	BJP	113 (24.41)	33 (7.13)
77	INC	121 (26.02)	BJP	119 (25.59)	2 (0.43)	IND (MSG)	109 (23.44)	116 (24.95)
78	BJP	185 (66.07)	IND (K)	41 (14.64)	144 (51.43)	IND (MSG)	28 (10)	26 (9.29)
79	IND (K)	245 (39.9)	BJP	190 (30.94)	55 (8.96)	INC	91 (14.82)	88 (14.33)
80	BJP	270 (46.55)	IND (K)	183 (31.55)	87 (15)	INC	63 (10.86)	64 (11.03)
81	BJP	367 (51.11)	INC	278 (38.72)	89 (12.39)	JD(S)	41 (5.71)	32 (4.46)
82	INC	387 (46.51)	BJP	375 (45.07)	12 (1.44)	JD(S)	38 (4.57)	32 (3.85)
83	BJP	366 (62.67)	INC	169 (28.94)	197 (33.73)	IND (K)	15 (2.57)	34 (5.82)
84	BJP	96 (37.07)	IND (K)	68 (26.25)	28 (10.82)	INC	59 (22.78)	36 (13.9)
85	BJP	376 (58.39)	INC	131 (20.34)	245 (38.05)	IND (K)	98 (15.22)	39 (6.06)
86	BJP	170 (44.39)	IND (K)	118 (30.81)	52 (13.58)	INC	42 (10.97)	53 (13.84)
87	BJP	188 (35.54)	IND (K)	174 (32.89)	14 (2.65)	INC	118 (22.31)	49 (9.26)
88	BJP	334 (51.38)	IND (K)	154 (23.69)	180 (27.69)	INC	75 (11.54)	87 (13.38)
89	BJP	272 (34.39)	INC	228 (28.82)	44 (5.57)	IND (K)	190 (24.02)	101 (12.77)
90	BJP	318 (46.22)	INC	250 (36.34)	68 (9.88)	IND (K)	66 (9.59)	54 (7.85)
91	BJP	159 (43.92)	INC	129 (35.64)	30 (8.28)	IND (K)	36 (9.94)	38 (10.5)
92	BJP	225 (50)	INC	199 (44.22)	26 (5.78)	JD(S)	9 (2)	17 (3.78)
93	INC	328 (59.96)	BJP	187 (34.19)	141 (25.77)	JD(S)	19 (3.47)	13 (2.38)
94	BJP	280 (46.59)	INC	249 (41.43)	31 (5.16)	JD(S)	45 (7.49)	27 (4.49)
95	INC	345 (47.07)	BJP	306 (41.75)	39 (5.32)	JD(S)	40 (5.46)	42 (5.73)
96	BJP	550 (65.4)	INC	156 (18.55)	394 (46.85)	IND (K)	70 (8.32)	65 (7.73)
97	INC	385 (53.47)	BJP	241 (33.47)	144 (20)	JD(S)	43 (5.97)	51 (7.08)
98	INC	371 (57.7)	BJP	184 (28.62)	187 (29.08)	IND (K)	43 (6.69)	45 (7)
99	INC	342 (50.44)	BJP	204 (30.09)	138 (20.35)	IND (K)	74 (10.91)	58 (8.55)
100	INC	412 (57.3)	BJP	247 (34.35)	165 (22.95)	IND (K)	35 (4.87)	25 (3.48)

Contd....

Socio-Economic Amenities - Rural

Access to Education Facilities

Particulars	Number of Village (% of Population)				
	Available	Not Available	If Not Available (Distance of Nearest Facility)		
			A	B	C
Govt. Primary School	165 (99)	8 (1)	5 (1)	2 (0)	0 (0)
Private Primary School	16 (20)	157 (80)	0 (0)	0 (0)	0 (0)
Govt. Middle School	131 (90)	42 (10)	16 (3)	26 (7)	0 (0)
Private Middle School	6 (14)	167 (86)	0 (0)	0 (0)	0 (0)
Govt. Secondary School	27 (32)	146 (68)	41 (21)	66 (34)	36 (12)
Private Secondary School	4 (7)	169 (93)	0 (0)	1 (1)	0 (0)
Govt. Senior Secondary School	3 (1)	170 (99)	14 (8)	62 (41)	49 (21)
Private Senior Secondary School	0 (0)	173 (100)	4 (2)	29 (21)	12 (6)
Govt. Arts and Science Degree College	0 (0)	173 (100)	4 (2)	44 (26)	121 (70)
Private Arts and Science Degree College	0 (0)	173 (100)	0 (0)	3 (2)	1 (0)
Govt. Engineering College	0 (0)	173 (100)	0 (0)	0 (0)	173 (100)
Private Engineering College	0 (0)	173 (100)	0 (0)	0 (0)	0 (0)
Govt. Medicine College	0 (0)	173 (100)	11 (4)	40 (20)	117 (74)
Private Medicine College	0 (0)	173 (100)	0 (0)	3 (1)	2 (1)
Govt. Management Institute	0 (0)	173 (100)	2 (1)	3 (1)	161 (89)
Private Management Institute	0 (0)	173 (100)	0 (0)	0 (0)	0 (0)
Govt. Polytechnic	0 (0)	173 (100)	1 (1)	24 (15)	146 (79)
Private Polytechnic	1 (5)	172 (95)	0 (0)	0 (0)	1 (1)
Govt. Vocational Training School/ITI	0 (0)	173 (100)	1 (1)	25 (15)	146 (79)
Private Vocational Training School/ITI	1 (5)	172 (95)	0 (0)	0 (0)	0 (0)
Govt. Non Formal Training Centre	0 (0)	173 (100)	1 (1)	24 (15)	138 (80)
Private Non Formal Training Centre	0 (0)	173 (100)	0 (0)	0 (0)	10 (5)
Govt. School For Disabled	0 (0)	173 (100)	0 (0)	5 (2)	168 (98)
Private School For Disabled	0 (0)	173 (100)	0 (0)	0 (0)	0 (0)
Government Others	5 (16)	168 (84)	0 (0)	4 (2)	101 (48)
Private Others	0 (0)	173 (100)	0 (0)	0 (0)	63 (33)

Note : Distance A : Less than 5 km; B : Between 5-10 km; C : 10+ km.; Source : Data Analysis is based on 2011 Census.

DISCLAIMER

The Terms of Use and Disclaimer of Datanet India Private Limited (hereinafter referred to as "Datanet") for use of this analysis report of **Devadurga Assembly Constituency (Devadurga Vidhan Sabha)** :-

1. **Assembly Factbook™** is a Registered Trade Mark owned by Datanet.
2. All the maps are sketched and graphical representation only and have not been drawn to the scale and also not to represent the actual geographical area or boundary of the unit.
3. The data for the aforesaid analysis is based on authentic sources and has been culled from the various publications of Census, CSO and NSSO for district and block level data, various central and state government departments, Central & State Elections Commissions and the concerned Returning Officers' releases, Electoral Rolls, Election results and allied publications, internal assessment, surveys, estimates and analysis. Therefore, certain adjustment of data at micro level may have been done to arrive closer to the macro data.
4. Data have been provided on an "As Is" and "As AVAILABLE" basis
5. The colours shown in the maps or diagram and charts of a particular party, alliance or AC are indicative and do not represent them.
6. This publication which includes maps, sheets, graphs and data would be the property under copyright of Datanet only. The user may use these for its internal study, analysis and research purposes. It's public display, re-selling or any commercial uses by the user are not allowed.
7. Datanet has taken due care and caution in compilation and processing of data and allied information, but does not guarantee the accuracy, adequacy or completeness of any information/analysis and will be not responsible for any errors or omissions or for the results obtained from the use of such information/analysis.
8. All the contents for the publication have been culled from various authentic sources and Datanet reasonably believes such sources to be reliable, but does not make any representations, express or implied as to the accuracy or fitness of use of such information. The information or contents of the information/analysis do not constitute advice and should not be relied upon in making (or refraining from making) any decision. Any reliance placed upon the information provided by Datanet is the sole responsibility and strictly at the user's risk.
9. In no event will Datanet be liable for any damages (including, without limitation, damages for loss of business projects, or loss of profits) arising in contract, tort or otherwise from the use of or inability to use any of its contents, or from any action taken (or refrained from being taken) as a result of using the analysis or any of its contents. Datanet its directors, owners, editors, officials, employees, distributor and agents or any associate will not be liable for any errors in the information contained or any consequences arising from the use of the contents of the provided information/analysis.
10. If any provision of these terms and conditions is held invalid or illegal or unenforceable for any reason by any court of competent jurisdiction, such provision shall be severed and the remainder of provisions of the terms and conditions shall continue in full force and effect as if the Term of Use had been executed with the invalid, illegal or unenforceable provision eliminated.
11. If there are any discrepancies in the information provided, please bring it to attention of Datanet for suitable rectification measures.

**Buy Online This Complete Book At
Datanet India eBooks Store**

www.indiastatpublications.com

or go directly at

**[http://www.indiastatpublications.com/
Assembly_factbook/Karnataka/Raichur/ Devadurga](http://www.indiastatpublications.com/Assembly_factbook/Karnataka/Raichur/Devadurga)**

 **indiastat**elections

ISBN : 978-93-87130-26-5



9 789387 130265