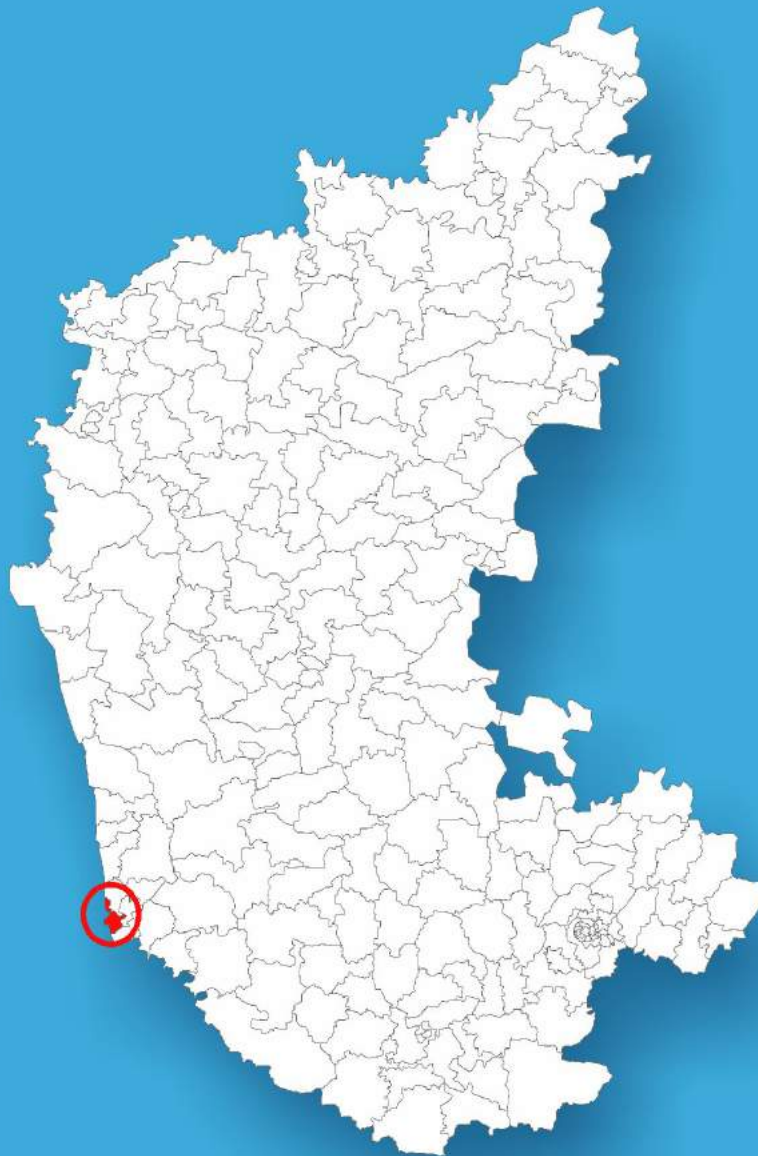




Karnataka

Assembly Factbook™

Manvi Assembly Constituency



Key Electoral Data of Manvi
Assembly Constituency (Vidhan Sabha)

Karnataka

Assembly Factbook™

Manvi Assembly Constituency



Manvi Vidhan Sabha

Editor & Director

Dr. R.K. Thukral

Research Editor

Dr. Shafeeq Rahman

**Compiled, Researched and Published by
Datanet India Pvt. Ltd.**

D-100, 1st Floor,

Okhla Industrial Area, Phase-I,
New Delhi- 110020.

Ph.: 91-11- 43580781-84

Email : support@indiastatpublications.com

Website : www.indiastatelections.com

Online Book Store :

www.indiastatpublications.com

Report No. : AFB/KA-055-0123

ISBN : 978-93-87148-13-0

First Edition : January, 2018

Sixth Updated Edition : January, 2023

Price : Rs. 11500/-

US\$ 310/-

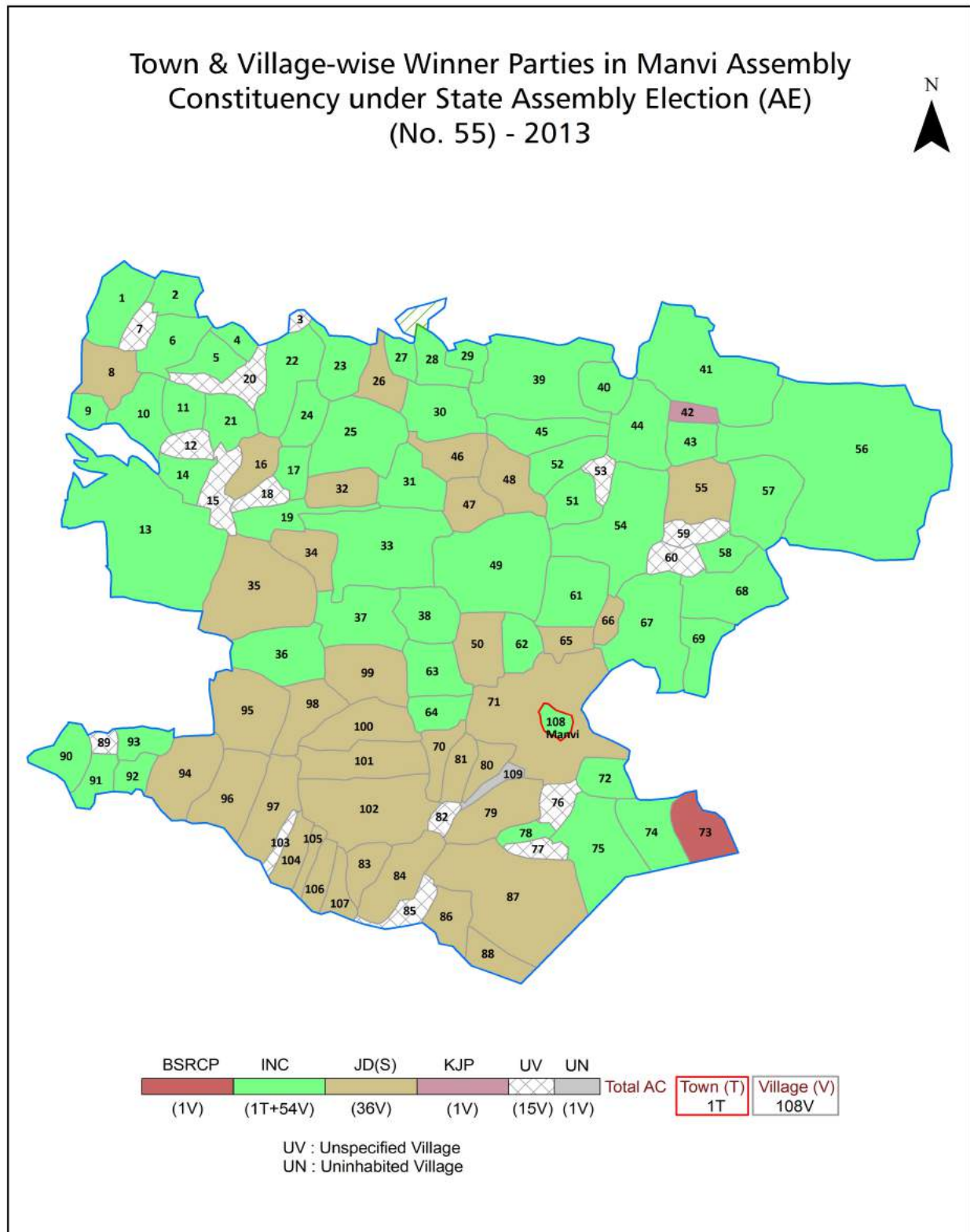
© **Datanet India Pvt. Ltd.**

All rights reserved. No part of this book may be reproduced, stored in a retrieval system or transmitted in any form or by any means, mechanical photocopying, photographing, scanning, recording or otherwise without the prior written permission of the publisher. Please refer to Disclaimer at page no. 193 for the use of this publication.

Printed in India

No.	Particulars	Page No.
	Introduction	
1	Assembly Constituency - (Vidhan Sabha) at a Glance Features of Assembly as per Delimitation Commission of India (2008)	1-2
	Location and Political Maps	
2	Location Map Boundaries of Assembly Constituency - (Vidhan Sabha) in District Boundaries of Assembly Constituency under Parliamentary Constituency - (Lok Sabha) Town & Village-wise Winner Parties- 2019, 2018, 2014, 2013 and 2009	3-10
	Administrative Setup (2011)	
3	District Sub-district Towns Villages Inhabited Villages Uninhabited Villages Village Panchayat Intermediate Panchayat	11-17
	Demographics (2011)	
4	Population Households Rural/Urban Population Towns and Villages by Population Size Sex Ratio (Total & 0-6 Years) Religious Population Social Population Literacy Rate	18-19
	Electoral Features	
5	Important Dates of Last Elections Held Electors by Gender Service Electors Voters Voters Turnout Polling Stations & Average Number of Electors per Polling Station Electors by Age Group Present Elected Representatives	20-25
	Historical Summary Election Results	
6	Vote Share of Major Parties Winning Margin (Number & Percentage) Polarity of Parties Summary Result of Assembly Segment of Parliamentary Elections 2019, 2014, 2009, 2004, 1999 Summary Result of Assembly Elections 2018, 2013, 2008, 2004, 1999, 1994, 1989, 1985, 1983, 1978, 1972, 1967, 1962 and 1957	26-48
	Polling Station Level Election Results	
7	Name and Number of Polling Station 2019, 2018, 2014, 2013 and 2009 Polling Station-wise Electors, Voters & Voters Turnout 2019, 2018, 2014, 2013 and 2009 Polling Station wise Elections Results 2019, 2018, 2014, 2013 and 2009	49-173
	Share of Assembly Constituency	
8	Share of Assembly Constituency - (Vidhan Sabha) in State, District and Parliamentary Constituency - (Lok Sabha)	174
	Socio-Economic Amenities (2011)	
9	Access to Administrative Units Agricultural, Manufacturing and Industrial Commodities Demographic Indicators Education Health & Manpower Drinking Water Supply Sanitation Entertainment and Recreations Infrastructure Power Food Allocation Distribution and Marketing of Agriculture Commodities Infrastructure Transport and Road Infrastructure Communication Banking and Financial Services Land Use Irrigation Source	176-190
10	Abbreviation & Sources	191-192
11	Disclaimer	193

Location & Political Map



Administrative Setup

List of Village Panchayat & Intermediate Panchayat (Block) Name - 2011

Village Name	Village Panchayat Name	Intermediate Panchayat Name
Aldhal	Janekal	Manvi
Amarawati	Janekal	Manvi
Atnur	Atnur	Manvi
Badlapur	Utaknur	Manvi
Bagalwad	Bagalwad	Manvi
Ballatgi	Ballatgi	Manvi
Belwat	Utaknur	Manvi
Bettadur	Kapgal	Manvi
Bevinur	Ganadinni	Manvi
Bhogawati	Bhogawati	Manvi
Bommanahal	Kapgal	Manvi
Bomsandoddi	Heera	Manvi
Buddinni	Heera	Manvi
Buddinni	Madlapur	Manvi
Bullapur	Heera	Manvi
Burhanpur	Madlapur	Manvi
Byagwat	Byagwat	Manvi
Chagbhavi	Chagbhavi	Manvi
Chikalparvi	Madlapur	Manvi
Chikka Hanagi	Hire Hanagi	Manvi
Chikkabadardinni	Hire Hanagi	Manvi
Chikkotankal	Chikkotankal	Manvi
Chimlapur	Haravi	Manvi
Chincharaki	Heera	Manvi
Daddal	Sadapur	Manvi
Devipur	Chikkotankal	Manvi
Dewatgal	Ballatgi	Manvi
Dhotarbandi	Utaknur	Manvi
Donmardi	Heera	Manvi

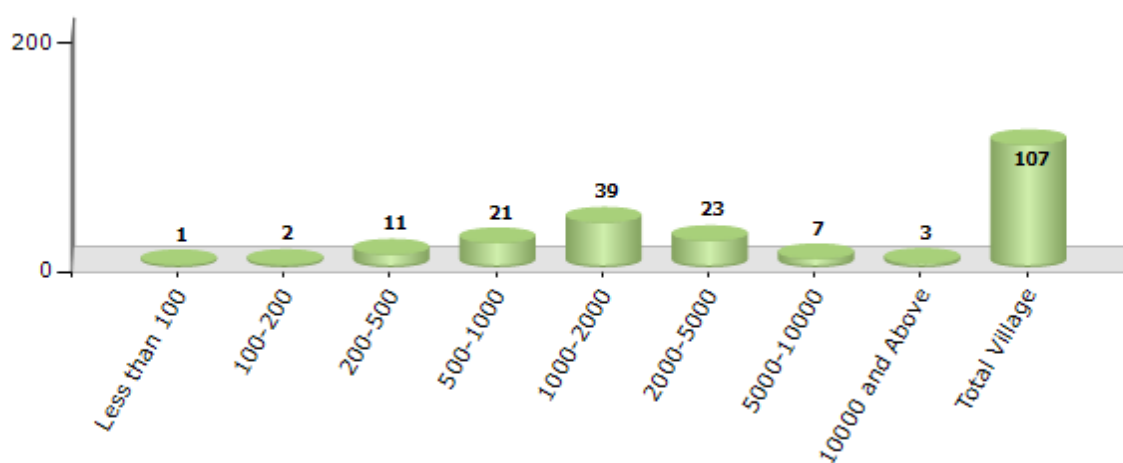
Contd....

Demographic

Number of Villages by Population Size - 2011

Less than 100	100-200	200-500	500-1000	1000-2000	2000-5000	5000-10000	10000 and Above	Total Village
1	2	11	21	39	23	7	3	107

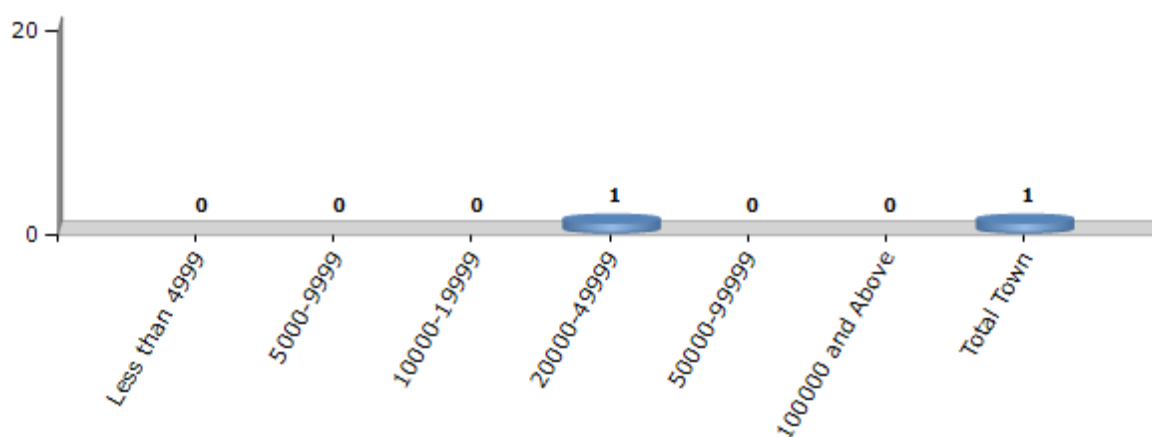
Number of Villages by Population Size - 2011



Number of Towns by Population Size - 2011

Less than 4999	5000-9999	10000-19999	20000-49999	50000-99999	100000 and Above	Total Town
0	0	0	1	0	0	1

Number of Towns by Population Size - 2011



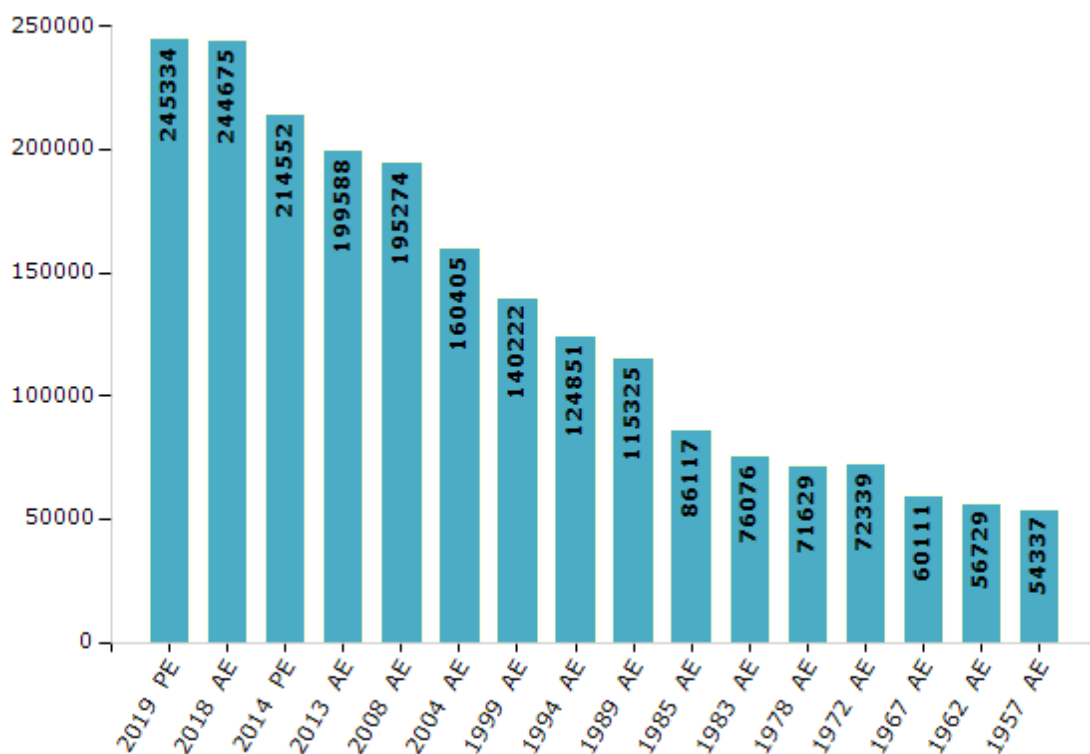
Electoral Features

Electors by Male & Female

Year	Male	Female	Others	Total
2019 PE	119641	125620	73	245334
2018 AE	119572	125029	74	244675
2014 PE	106777	107697	78	214552
2013 AE	99551	99957	80	199588
2009 PE	-	-	-	-
2008 AE	95698	99576	-	195274
2004 PE	-	-	-	-
2004 AE	79099	81306	-	160405
1999 PE	-	-	-	-
1999 AE	69156	71066	-	140222

Year	Male	Female	Others	Total
1994 AE	61655	63196	-	124851
1989 AE	57554	57771	-	115325
1985 AE	42682	43435	-	86117
1983 AE	37676	38400	-	76076
1978 AE	35604	36025	-	71629
1972 AE	35855	36484	-	72339
1967 AE	-	-	-	60111
1962 AE	-	-	-	56729
1957 AE	-	-	-	54337

Number of Electors

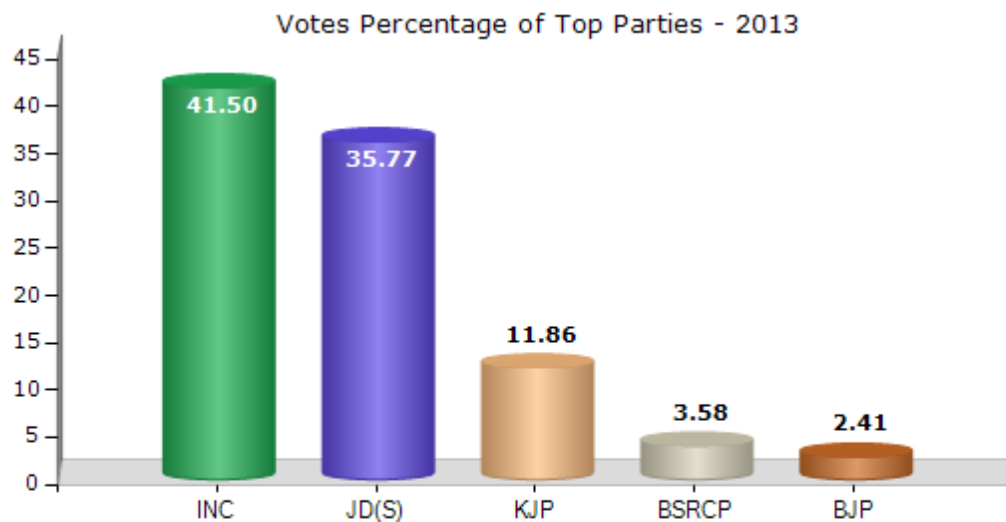


Note : AE : Assembly Election, PE : Assembly Segment of Parliamentary Election

Historical Summary Election Results

Summary Result of Assembly Election - 2013

Candidate Name	Party	Votes	Votes %
G.Hampayya Sahukar Ballatagi	INC	50619	41.5
Raja Venkatappa Nayak Raja Ambanna Nayak	JD(S)	43632	35.77
Gangadhar Nayak	KJP	14465	11.86
Basanagouda Daddal	BSRCP	4363	3.58
Ayyamma Nayak	BJP	2935	2.41
Marinagappa Haravi	IND	1940	1.59
Com.V.Mudukappa Nayak Nirmanvi	CPIM	1294	1.06
Mallappa Bangari	BSP	991	0.81
Susheelamma R Mudukappa Nayak	JD(U)	958	0.79
M.Nagaraj Medar	IND	777	0.64



Polling Station Level Election Results

Number and Name of Polling Stations (PS) (2018)

Number of Polling Stations	Name of Polling Stations	Number of Polling Stations	Name of Polling Stations
1	Govt. Higher Primary School, (West Wing) Chincharaki	22	Govt. Higher Primary School, 1st Room (South Wing) Vidyanagar Sirwar
2	Govt. Higher Primary School, (East Wing) Chincharaki	23	Govt. Higher Primary School, 4th Room (North Wing) Vidyanagar Sirwar
3	Govt. Lower Primary School, Building Huda	24	Govt. Girls High School, 1st Room (North Wing) Pwd Compound Sirwar
4	Govt. Lower Primary School, Building Urdu Medium Attanur	25	Govt. Girls High School, Pwd Compound 1st Room (South Wing) Sirwar
5	Gram Panchayat Building Attanuru	26	Govt. Boys High School, 2nd Room (North Wing) Sirwar
6	Govt. Higher Primary School, Building (East Wing) Attanuru	27	Govt. Boys High School, 3rd Room (North Wing) Sirwar
7	Govt. Higher Primary School, Building (West Wing) Attanur	28	Govt. Junior College 2nd Room (South Wing) Sirwar
8	Govt. Higher Primary School, New Building (East Wing) Hira	29	Govt. Junior College 1st Room (South Wing) Sirwar
9	Govt. Higher Primary School, Building (West Wing) Hira	30	Assistant Executive Engineer Irrigation Office No. 1 Canal Sub Division 1st Room, Sirwar
10	Govt. Lower Primary School, Building Vadavatti	31	Assistant Executive Engineer Irrigation Office No. 4 Canal Sub Division 3rd Room, Sirwar
11	Govt. Lower Primary School, Building Murkigudda	32	Govt. Higher Primary School, Kasanadoddi
12	Govt. Lower Primary School, Building 2nd Room Marat	33	Govt. Lower Primary School, Donamaradi
13	Govt. Lower Primary School, Building 4th Room Marata	34	Govt. Higher Primary School, (East Wing) Kurukunda
14	Upgrade Govt. Model Boys Higher Primary School, 3rd Room (South Wing) Sirwar	35	Govt. Higher Primary School, (West Wing) Kurukunda
15	Upgrade Govt. Model Boys Higher Primary School, 2nd Room (South Wing) Sirwar	36	Govt. Lower Primary School, Narabanda
16	Pattanna Panchayat Office Building Sirwar	37	Govt. Lower Primary School, Building Hunached
17	Upgraded Govt. Urdu Higher Primary School, Building (West Wing) Sirwar	38	Govt. Higher Primary School, Building (East Wing) Jakkaldinni
18	Govt. Girls Higher Primary School, 2nd Room (West Wing) Sirwar	39	Govt. Higher Primary School, Building (West Wing) Jakkaldinni
19	Govt. Girls Higher Primary School, 2nd Room (South Wing) Sirwar	40	Govt. Lower Primary School, Building Toppaladoddi
20	Govt. Higher Primary School, 2nd Room (South Wing) Vidyanagar Sirwar	41	Govt. Higher Primary School, Building (North Wing) Ganadinni
21	Govt. Higher Primary School, 3rd Room (South Wing) Vidyanagar Sirwar	42	Govt. Higher Primary School, Building (South Wing) Ganadinni

Contd....

Polling Station Level Election Results

Polling Station-wise Votes Secured by Overall Top Five Parties in Manvi Assembly in Assembly Election (AE) under Raichur Parliamentary Constituency in Karnataka (2018)

Number of Polling Station	Winner - Raja Venkatappa Nayak (JD(S))	Runner-up - Dr Tanusree @ Preeti (IND)	3rd - Sharanappa K Gudadinni (BJP)	4th - G Hampayya Nayak (INC)	5th - Krishna Nayak (AIMEP)	NOTA	Other	Total Votes Secured
36	400	216	76	124	7	5	9	837
37	147	117	123	102	6	5	4	504
38	132	159	80	97	9	3	5	485
39	101	215	41	79	5	3	7	451
40	142	145	116	122	7	5	4	541
41	260	61	168	57	3	12	0	561
42	184	150	72	63	11	17	9	506
43	250	239	92	123	6	17	10	737
44	246	18	75	155	6	5	3	508
45	264	137	100	142	5	6	1	655
46	189	169	60	90	5	4	3	520
47	319	141	218	112	5	7	4	806
48	306	185	180	57	4	11	3	746
49	175	239	122	117	9	11	4	677
50	245	189	125	133	4	10	9	715
51	166	156	99	149	3	3	3	579
52	242	60	39	29	2	3	4	379
53	340	83	102	97	4	11	1	638
54	160	163	114	147	1	6	4	595
55	347	137	115	123	9	10	10	751
56	170	87	105	150	1	6	2	521
57	47	5	22	106	2	0	0	182
58	161	377	131	111	8	3	6	797
59	315	46	119	60	4	4	0	548
60	96	156	15	27	5	6	4	309
61	337	51	50	199	5	4	1	647
62	377	38	22	348	9	8	8	810
63	250	71	176	134	4	4	1	640
64	266	83	203	148	4	8	5	717
65	117	21	101	163	3	4	1	410
66	65	13	155	170	3	5	2	413
67	96	108	10	71	3	5	4	297
68	164	232	81	43	6	1	5	532
69	207	191	115	50	8	3	1	575
70	172	164	229	25	3	8	2	603

Contd....

Polling Station Level Election Results

Winner, Runner-up and 3rd Party Position & Winning Margin According to Polling Stations in Manvi Assembly in Assembly Election (AE) under Raichur Parliamentary Constituency in Karnataka (2018)

Polling Station Number	Winner Party	Winner Votes (%)	Runner-up Party	Runner-up Votes (%)	Winning Margin Votes (%)	Third Party	Third Party Votes (%)	Other Votes (%)
71	BJP	223 (37.42)	JD(S)	156 (26.17)	67 (11.25)	IND (DT)	137 (22.99)	80 (13.42)
72	BJP	175 (45.69)	IND (DT)	92 (24.02)	83 (21.67)	JD(S)	88 (22.98)	28 (7.31)
73	JD(S)	243 (37.91)	BJP	157 (24.49)	86 (13.42)	INC	124 (19.34)	117 (18.25)
74	JD(S)	263 (38.56)	IND (DT)	246 (36.07)	17 (2.49)	BJP	91 (13.34)	82 (12.02)
75	JD(S)	231 (34.95)	BJP	181 (27.38)	50 (7.57)	IND (DT)	141 (21.33)	108 (16.34)
76	IND (DT)	362 (46.47)	JD(S)	241 (30.94)	121 (15.53)	INC	110 (14.12)	66 (8.47)
77	IND (DT)	357 (51)	JD(S)	244 (34.86)	113 (16.14)	INC	67 (9.57)	32 (4.57)
78	IND (DT)	418 (55)	JD(S)	155 (20.39)	263 (34.61)	BJP	110 (14.47)	77 (10.13)
79	BJP	180 (29.13)	IND (DT)	165 (26.7)	15 (2.43)	JD(S)	164 (26.54)	109 (17.64)
80	IND (DT)	260 (41.67)	JD(S)	220 (35.26)	40 (6.41)	INC	87 (13.94)	57 (9.13)
81	IND (DT)	278 (43.3)	JD(S)	223 (34.74)	55 (8.56)	INC	85 (13.24)	56 (8.72)
82	JD(S)	249 (60.88)	IND (DT)	91 (22.25)	158 (38.63)	BJP	32 (7.82)	37 (9.05)
83	JD(S)	182 (43.03)	IND (DT)	142 (33.57)	40 (9.46)	INC	56 (13.24)	43 (10.17)
84	IND (DT)	237 (43.01)	JD(S)	208 (37.75)	29 (5.26)	INC	62 (11.25)	44 (7.99)
85	JD(S)	257 (43.78)	IND (DT)	177 (30.15)	80 (13.63)	INC	111 (18.91)	42 (7.16)
86	INC	195 (27.43)	IND (DT)	189 (26.58)	6 (0.85)	JD(S)	186 (26.16)	141 (19.83)
87	IND (DT)	440 (77.6)	JD(S)	61 (10.76)	379 (66.84)	INC	38 (6.7)	28 (4.94)
88	BJP	196 (39.04)	JD(S)	168 (33.47)	28 (5.57)	INC	110 (21.91)	28 (5.58)
89	JD(S)	111 (40.66)	BJP	89 (32.6)	22 (8.06)	INC	54 (19.78)	19 (6.96)
90	JD(S)	248 (42.11)	INC	201 (34.13)	47 (7.98)	BJP	112 (19.02)	28 (4.75)
91	JD(S)	236 (56.87)	INC	77 (18.55)	159 (38.32)	BJP	57 (13.73)	45 (10.84)
92	IND (DT)	248 (34.3)	JD(S)	208 (28.77)	40 (5.53)	BJP	175 (24.2)	92 (12.72)
93	BJP	230 (38.59)	JD(S)	161 (27.01)	69 (11.58)	IND (DT)	125 (20.97)	80 (13.42)
94	IND (DT)	384 (52.82)	JD(S)	170 (23.38)	214 (29.44)	BJP	117 (16.09)	56 (7.7)
95	JD(S)	155 (45.86)	IND (DT)	102 (30.18)	53 (15.68)	INC	44 (13.02)	37 (10.95)
96	INC	229 (37.85)	BJP	169 (27.93)	60 (9.92)	JD(S)	140 (23.14)	67 (11.07)
97	BJP	173 (40.14)	IND (DT)	103 (23.9)	70 (16.24)	JD(S)	80 (18.56)	75 (17.4)
97A	BJP	136 (31.26)	JD(S)	115 (26.44)	21 (4.82)	INC	87 (20)	97 (22.3)
98	IND (DT)	204 (35.42)	JD(S)	141 (24.48)	63 (10.94)	INC	123 (21.35)	108 (18.75)
99	JD(S)	260 (44.52)	IND (DT)	154 (26.37)	106 (18.15)	BJP	111 (19.01)	59 (10.1)
100	BJP	236 (41.04)	IND (DT)	132 (22.96)	104 (18.08)	JD(S)	113 (19.65)	94 (16.35)
101	JD(S)	247 (50.31)	IND (DT)	86 (17.52)	161 (32.79)	BJP	74 (15.07)	84 (17.11)
102	JD(S)	132 (40.62)	IND (DT)	67 (20.62)	65 (20)	BJP	65 (20)	61 (18.77)
103	IND (DT)	259 (43.68)	JD(S)	172 (29.01)	87 (14.67)	BJP	113 (19.06)	49 (8.26)
104	IND (DT)	210 (41.75)	JD(S)	187 (37.18)	23 (4.57)	BJP	47 (9.34)	59 (11.73)

Contd....

Socio-Economic Amenities - Rural

Access to Education Facilities

Particulars	Number of Village (% of Population)				
	Available	Not Available	If Not Available (Distance of Nearest Facility)		
			A	B	C
Govt. Primary School	105 (100)	2 (0)	2 (0)	0 (0)	0 (0)
Private Primary School	15 (43)	92 (57)	0 (0)	0 (0)	0 (0)
Govt. Middle School	81 (93)	26 (7)	17 (4)	8 (3)	0 (0)
Private Middle School	12 (41)	95 (59)	0 (0)	0 (0)	0 (0)
Govt. Secondary School	31 (59)	76 (41)	29 (15)	34 (18)	6 (2)
Private Secondary School	15 (38)	92 (62)	0 (0)	0 (0)	0 (0)
Govt. Senior Secondary School	5 (11)	102 (89)	7 (3)	44 (39)	30 (29)
Private Senior Secondary School	5 (13)	102 (87)	1 (3)	10 (5)	7 (6)
Govt. Arts and Science Degree College	0 (0)	107 (100)	5 (3)	23 (19)	75 (68)
Private Arts and Science Degree College	2 (9)	105 (91)	0 (0)	0 (0)	2 (1)
Govt. Engineering College	0 (0)	107 (100)	0 (0)	0 (0)	107 (100)
Private Engineering College	0 (0)	107 (100)	0 (0)	0 (0)	0 (0)
Govt. Medicine College	0 (0)	107 (100)	9 (16)	16 (12)	71 (65)
Private Medicine College	0 (0)	107 (100)	2 (1)	2 (1)	7 (5)
Govt. Management Institute	0 (0)	107 (100)	0 (0)	0 (0)	107 (100)
Private Management Institute	0 (0)	107 (100)	0 (0)	0 (0)	0 (0)
Govt. Polytechnic	0 (0)	107 (100)	3 (2)	19 (14)	84 (83)
Private Polytechnic	0 (0)	107 (100)	0 (0)	0 (0)	1 (1)
Govt. Vocational Training School/ITI	0 (0)	107 (100)	5 (3)	20 (13)	53 (52)
Private Vocational Training School/ITI	5 (13)	102 (87)	0 (0)	2 (5)	22 (14)
Govt. Non Formal Training Centre	0 (0)	107 (100)	3 (2)	17 (9)	83 (81)
Private Non Formal Training Centre	0 (0)	107 (100)	0 (0)	2 (5)	2 (4)
Govt. School For Disabled	0 (0)	107 (100)	0 (0)	0 (0)	103 (91)
Private School For Disabled	0 (0)	107 (100)	0 (0)	0 (0)	4 (9)
Government Others	8 (29)	99 (71)	0 (0)	0 (0)	97 (60)
Private Others	2 (11)	105 (89)	0 (0)	0 (0)	0 (0)

Note : Distance A : Less than 5 km; B : Between 5-10 km; C : 10+ km.; Source : Data Analysis is based on 2011 Census.

DISCLAIMER

The Terms of Use and Disclaimer of Datanet India Private Limited (hereinafter referred to as "Datanet") for use of this analysis report of **Manvi Assembly Constituency (Manvi Vidhan Sabha)** :-

1. **Assembly Factbook™** is a Registered Trade Mark owned by Datanet.
2. All the maps are sketched and graphical representation only and have not been drawn to the scale and also not to represent the actual geographical area or boundary of the unit.
3. The data for the aforesaid analysis is based on authentic sources and has been culled from the various publications of Census, CSO and NSSO for district and block level data, various central and state government departments, Central & State Elections Commissions and the concerned Returning Officers' releases, Electoral Rolls, Election results and allied publications, internal assessment, surveys, estimates and analysis. Therefore, certain adjustment of data at micro level may have been done to arrive closer to the macro data.
4. Data have been provided on an "As Is" and "As AVAILABLE" basis
5. The colours shown in the maps or diagram and charts of a particular party, alliance or AC are indicative and do not represent them.
6. This publication which includes maps, sheets, graphs and data would be the property under copyright of Datanet only. The user may use these for its internal study, analysis and research purposes. It's public display, re-selling or any commercial uses by the user are not allowed.
7. Datanet has taken due care and caution in compilation and processing of data and allied information, but does not guarantee the accuracy, adequacy or completeness of any information/analysis and will be not responsible for any errors or omissions or for the results obtained from the use of such information/analysis.
8. All the contents for the publication have been culled from various authentic sources and Datanet reasonably believes such sources to be reliable, but does not make any representations, express or implied as to the accuracy or fitness of use of such information. The information or contents of the information/analysis do not constitute advice and should not be relied upon in making (or refraining from making) any decision. Any reliance placed upon the information provided by Datanet is the sole responsibility and strictly at the user's risk.
9. In no event will Datanet be liable for any damages (including, without limitation, damages for loss of business projects, or loss of profits) arising in contract, tort or otherwise from the use of or inability to use any of its contents, or from any action taken (or refrained from being taken) as a result of using the analysis or any of its contents. Datanet its directors, owners, editors, officials, employees, distributor and agents or any associate will not be liable for any errors in the information contained or any consequences arising from the use of the contents of the provided information/analysis.
10. If any provision of these terms and conditions is held invalid or illegal or unenforceable for any reason by any court of competent jurisdiction, such provision shall be severed and the remainder of provisions of the terms and conditions shall continue in full force and effect as if the Term of Use had been executed with the invalid, illegal or unenforceable provision eliminated.
11. If there are any discrepancies in the information provided, please bring it to attention of Datanet for suitable rectification measures.

**Buy Online This Complete Book At
Datanet India eBooks Store**

www.indiastatpublications.com

or go directly at

**[http://www.indiastatpublications.com/
Assembly_factbook/Karnataka/Raichur/ Manvi](http://www.indiastatpublications.com/Assembly_factbook/Karnataka/Raichur/Manvi)**

 **india**stat**elections**

ISBN : 978-93-87148-13-0



9 789387 148130