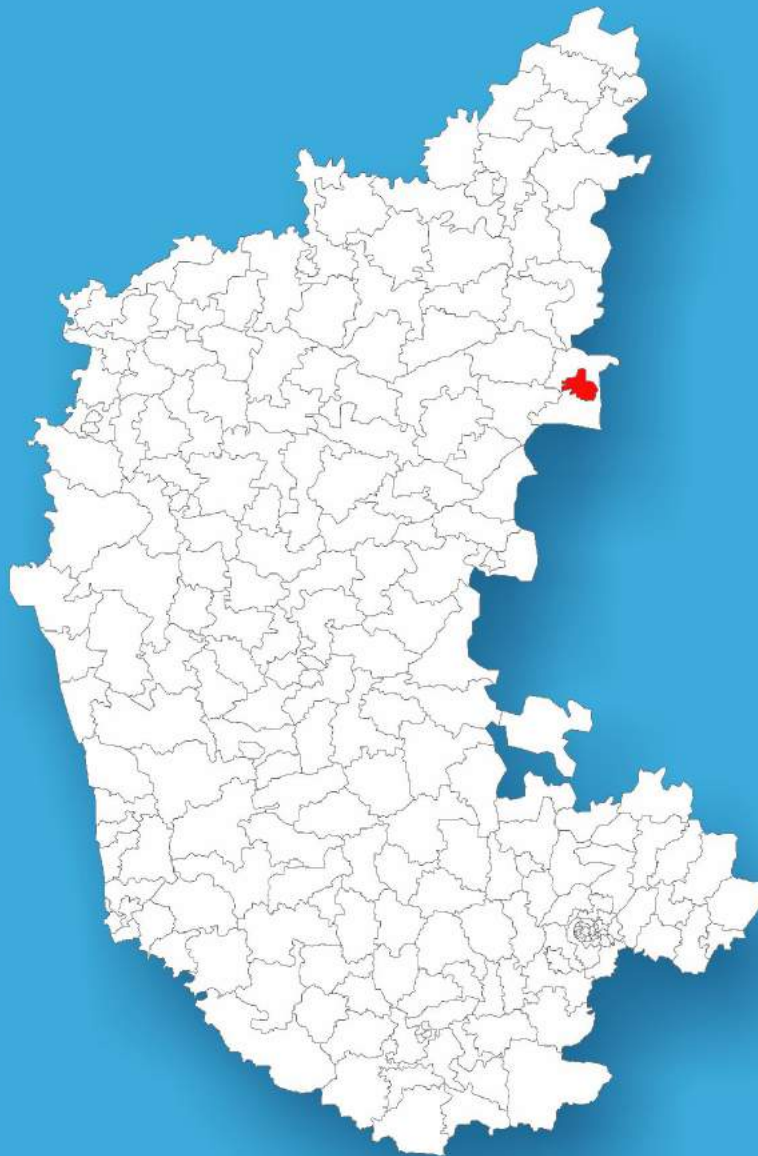




Karnataka

# Assembly Factbook™

Raichur Assembly Constituency



Key Electoral Data of Raichur  
Assembly Constituency (Vidhan Sabha)

Karnataka

# **Assembly Factbook™**

Raichur Assembly Constituency



Raichur Vidhan Sabha

**Editor & Director**

Dr. R.K. Thukral

**Research Editor**

Dr. Shafeeq Rahman

**Compiled, Researched and Published by  
Datanet India Pvt. Ltd.**

D-100, 1st Floor,

Okhla Industrial Area, Phase-I,  
New Delhi- 110020.

Ph.: 91-11- 43580781-84

Email : support@indiastatpublications.com

Website : www.indiastatelections.com

**Online Book Store :**

www.indiastatpublications.com

**Report No. :** AFB/KA-054-0123

**ISBN :** 978-93-87148-35-2

**First Edition :** January, 2018

**Sixth Updated Edition :** January, 2023

**Price :** Rs. 11500/-

US\$ 310/-

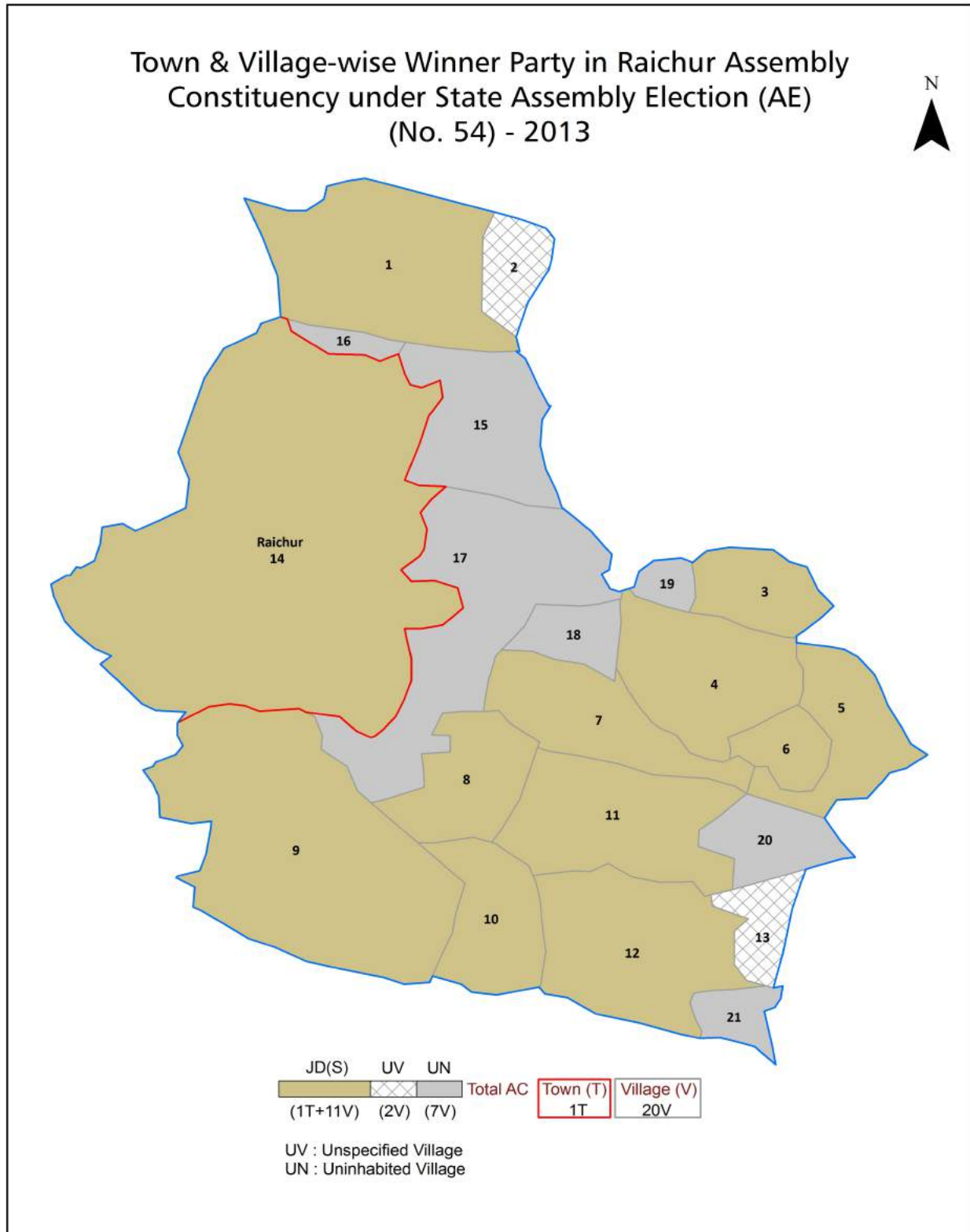
© **Datanet India Pvt. Ltd.**

All rights reserved. No part of this book may be reproduced, stored in a retrieval system or transmitted in any form or by any means, mechanical photocopying, photographing, scanning, recording or otherwise without the prior written permission of the publisher. Please refer to Disclaimer at page no. 174 for the use of this publication.

Printed in India

No.	Particulars	Page No.
	<b>Introduction</b>	
1	Assembly Constituency - (Vidhan Sabha) at a Glance   Features of Assembly as per Delimitation Commission of India (2008)	1-2
	<b>Location and Political Maps</b>	
2	Location Map   Boundaries of Assembly Constituency - (Vidhan Sabha) in District   Boundaries of Assembly Constituency under Parliamentary Constituency - (Lok Sabha)   Town & Village-wise Winner Parties- 2019, 2018, 2014, 2013 and 2009	3-10
	<b>Administrative Setup (2011)</b>	
3	District   Sub-district   Towns   Villages   Inhabited Villages   Uninhabited Villages   Village Panchayat   Intermediate Panchayat	11-13
	<b>Demographics (2011)</b>	
4	Population   Households   Rural/Urban Population   Towns and Villages by Population Size   Sex Ratio (Total & 0-6 Years)   Religious Population   Social Population   Literacy Rate	14-15
	<b>Electoral Features</b>	
5	Important Dates of Last Elections Held   Electors by Gender   Service Electors   Voters   Voters Turnout   Polling Stations & Average Number of Electors per Polling Station   Electors by Age Group   Present Elected Representatives	16-21
	<b>Historical Summary Election Results</b>	
6	Vote Share of Major Parties   Winning Margin (Number & Percentage)   Polarity of Parties   Summary Result of Assembly Segment of Parliamentary Elections 2019, 2014, 2009, 2004, 1999   Summary Result of Assembly Elections 2018, 2013, 2008, 2004, 1999, 1994, 1989, 1985, 1983, 1978, 1972, 1967, 1962 and 1957	22-44
	<b>Polling Station Level Election Results</b>	
7	Name and Number of Polling Station 2019, 2018, 2014, 2013 and 2009   Polling Station-wise Electors, Voters & Voters Turnout 2019, 2018, 2014, 2013 and 2009   Polling Station wise Elections Results 2019, 2018, 2014, 2013 and 2009	45-154
	<b>Share of Assembly Constituency</b>	
8	Share of Assembly Constituency - (Vidhan Sabha) in State, District and Parliamentary Constituency - (Lok Sabha)	155
	<b>Socio-Economic Amenities (2011)</b>	
9	Access to Administrative Units   Agricultural, Manufacturing and Industrial Commodities   Demographic Indicators   Education   Health & Manpower   Drinking Water Supply   Sanitation   Entertainment and Recreations Infrastructure   Power   Food Allocation Distribution and Marketing of Agriculture Commodities Infrastructure   Transport and Road Infrastructure   Communication   Banking and Financial Services   Land Use   Irrigation Source	157-171
10	<b>Abbreviation &amp; Sources</b>	172-173
11	<b>Disclaimer</b>	174

## Location & Political Map



## Administrative Setup

### List of Village Panchayat & Intermediate Panchayat (Block) Name - 2011

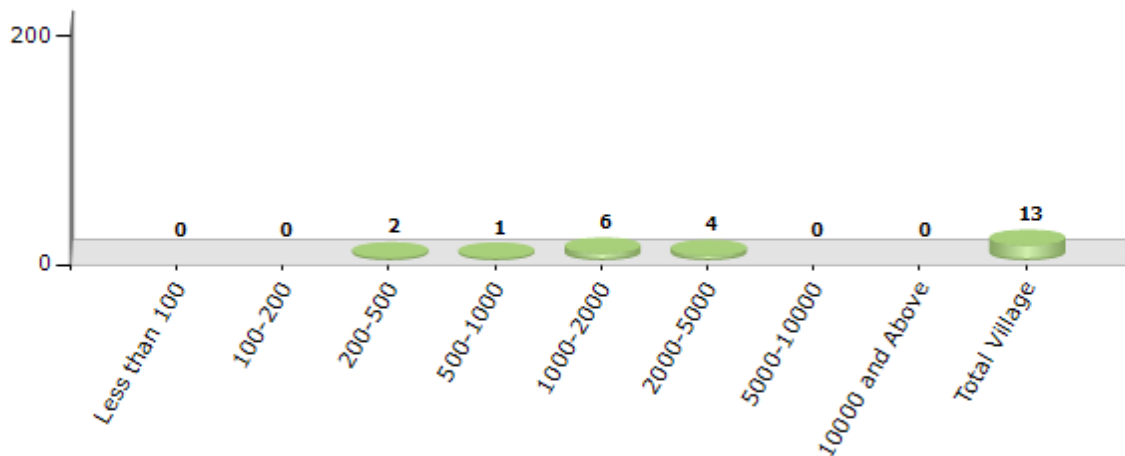
Village Name	Village Panchayat Name	Intermediate Panchayat Name
Baidoddi	Baidoddi	Raichur
Bijangera	Bijangera	Raichur
Bolmandoddi	Bijangera	Raichur
Devanpalli	Mittimalkapur	Raichur
Ghousenagar	Baidoddi	Raichur
Kurabdoddi	Baidoddi	Raichur
Maliabad	Mittimalkapur	Raichur
Mittimalkapur	Mittimalkapur	Raichur
Rajalbanda	Bijangera	Raichur
Sanknur	Shakwadi	Raichur
Sidrapur	Bijangera	Raichur
Wadwati	Baidoddi	Raichur
Yegnur	Chicksugur	Raichur

## Demographic

### Number of Villages by Population Size - 2011

Less than 100	100-200	200-500	500-1000	1000-2000	2000-5000	5000-10000	10000 and Above	Total Village
0	0	2	1	6	4	0	0	13

Number of Villages by Population Size - 2011



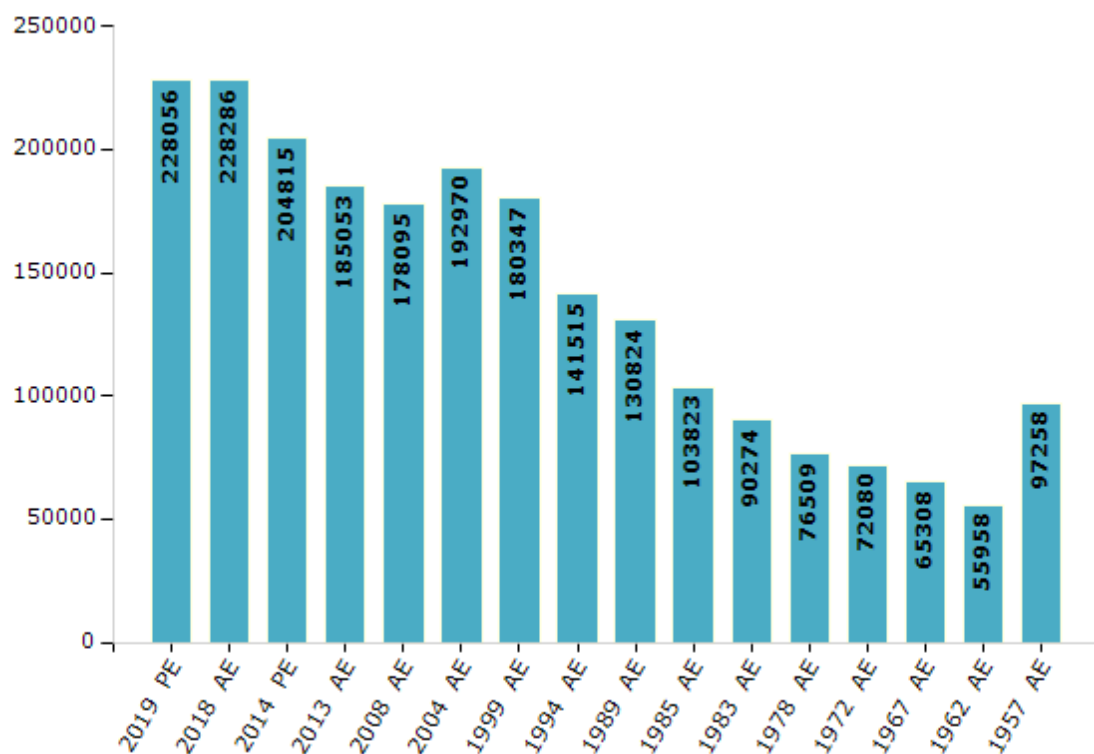
## Electoral Features

### Electors by Male & Female

Year	Male	Female	Others	Total
2019 PE	113544	114391	121	228056
2018 AE	114351	113810	125	228286
2014 PE	103966	100768	81	204815
2013 AE	93787	91199	67	185053
2009 PE	-	-	-	-
2008 AE	90421	87674	-	178095
2004 PE	-	-	-	-
2004 AE	97294	95676	-	192970
1999 PE	-	-	-	-
1999 AE	91841	88506	-	180347

Year	Male	Female	Others	Total
1994 AE	73266	68249	-	141515
1989 AE	66973	63851	-	130824
1985 AE	52914	50909	-	103823
1983 AE	45444	44830	-	90274
1978 AE	38963	37546	-	76509
1972 AE	33623	38457	-	72080
1967 AE	-	-	-	65308
1962 AE	-	-	-	55958
1957 AE	-	-	-	97258

Number of Electors



**Note :** AE : Assembly Election, PE : Assembly Segment of Parliamentary Election



## Historical Summary Election Results

### Summary Result of Assembly Election - 2013

Candidate Name	Party	Votes	Votes %
Dr. Shivaraj Patil S.	JD(S)	45263	45.59
Syed Yasin	INC	37392	37.66
Trivikram Joshi	BJP	6186	6.23
Pooja Gandhi	BSRCP	1815	1.83
Basavaraj Kalasa	KJP	1365	1.37
Hares Siddiq	BSP	1274	1.28
Bheemana Gouda	IND	717	0.72
Aparna. B.R.	SUCI	559	0.56
Zafer Mohiuddin	IND	553	0.56
Mohd. Shaalam Hussain	IND	510	0.51
M.Jameel Ahmed	IND	494	0.5
Noorjahan	CPIM	445	0.45
Noor Mohammad	JD(U)	441	0.44
Jayateerth	IND	432	0.44
Chand Pasha	IND	428	0.43
M.Chand Abdul Rubb	IND	311	0.31
Mehraja Basha	IND	261	0.26
Ramanna R.H.J.	LSP	226	0.23
K.B.Raghavendra	PPOI	226	0.23
Syed Mujeeb	WPOI	221	0.22
V.H.Master	IND	167	0.17

## Polling Station Level Election Results

### Number and Name of Polling Stations (PS) (2018)

Number of Polling Stations	Name of Polling Stations	Number of Polling Stations	Name of Polling Stations
1	Govt. Higher Primary School, Building (Right Side) Yeganur	20	Govt. Higher Primary School, (Urdu) 7th Class, Undekar Colony Raichur
2	Govt. Higher Primary School, Building Yeganur (Left Side)	21	Allama Prabhu Govt. School, (Left Side), LBS Nagar, Raichur
3	Govt. Higher Primary School, Building, (North Wing) Yermarus	22	Govt. Primary School, Building Yaklasapur
4	Govt. High School, Building (Staff Room) Yermarus	22A	Govt. Primary School, Building Yaklasapur
5	Govt. Higher Primary School, Building (South Wing) Yermarus	23	Karnataka Ware-House Building R.M. Office (North Side) Gunj Area, Raichur
6	Govt. Lower Primary School, Building Dandu	24	Karnataka Ware-House Building D.M.O Office, Gunj Area, Raichur
7	Govt. Higher Primary School, Building (Left Wing) Yermarus Camp	25	APMC Administrative Office Building Near North Side of Lord Ganesh Temple Raichur
7A	Govt. Higher Primary School, Building (Left Wing) Yermarus Camp	26	APMC Administrative Office Building Near Main Gate Engineering Cell Raichur
8	Govt. Higher Primary School, Building (Right Wing) Yermarus Camp	27	P.L.D.B. Bank Gunj Area, (Right Side) Raichur
9	Govt. Lower Primary School, Building Pothagal	28	"P.L.D.B. Bank Gunj Area, (Left Side) Raichur
10	Govt. Model Higher Primary School, Building 6th B Room Police Colony Raichur	29	Govt. Model Middle School, Building (South Wing) Munnurwadi, Raichur
11	Govt. Model Higher Primary School, Building, Tapathi Room, 3rd Std, Police Colony Raichur	30	Govt. Pre University College For Girls Building (Library Room) Munnurwadi, Raichur
12	Govt. Model Higher Primary School, Building 7th B Room, Police Colony Raichur	31	Sri Hindi Vardamaan High School, Building Siya Talab, Raichur
12A	Govt. Model Higher Primary School, Building 7th B Room, Police Colony Raichur	32	Shree Hindi Vardamaan Middle School, Building, Siya Talab, Raichur
13	Govt. Model Higher Primary School, Building 5th Std Police Colony Raichur	33	R.D.C.C Bank, Gunj Road Raichur
14	Govt. Model Higher Primary School, Building, 3rd Std Room, Police Colony Raichur	34	Sri Veerashaiva Co Operative Bank Ltd Gunj Road Raichur
15	Govt. Model Higher Primary School, Building, 10th Urdu, Police Colony Raichur	35	R.D.C.C Bank (Sabangana) Gunj Area, Raichur
16	Govt. Model Higher Primary School, Building, 9th Urdu, Police Colony Raichur	36	Asst. Excutive Engineer, Public Works Ports In Line Water Transport Dept. P.W.D (Right Side) Raichur
17	Asst. Excutive Engineer, Zilla Panchayat Raj Engineering Sub- Section, Gunj Area, Raichur	37	Asst. Excutive Engineer, Public Works Ports In Line Water Transport Dept. P.W.D (Middle Room) Raichur
18	Govt. Higher Primary School, (Urdu) 4th Class, Undekar Colony Raichur	38	Asst. Excutive Engineer, Public Works Ports In Line Water Transport Dept P.W.D (Left Side) Raichur
19	Allama Prabhu Govt. School, (Right Side), LBS Nagar, Raichur	39	Office of the Executive Engineer, Zilla Panchayath (D.S. Hall), Raichur

Contd....

## Polling Station Level Election Results

### Polling Station-wise Votes Secured by Overall Top Five Parties in Raichur Assembly in Assembly Election (AE) under Raichur Parliamentary Constituency in Karnataka (2018)

Number of Polling Station	Winner - Dr. Shivaraj Patil (BJP)	Runner-up - Syed Yaseen (INC)	3rd - Mahantesh Patil (JD(S))	4th - E Anjaneya (IND)	5th - Syed Masoom (IND)	NOTA	Other	Total Votes Secured
33	314	91	25	2	1	2	43	478
34	446	103	45	2	2	2	63	663
35	420	113	51	11	1	1	24	621
36	34	407	3	1	38	0	21	504
37	11	474	0	4	34	2	27	552
38	4	438	2	2	29	3	21	499
39	16	509	2	3	19	2	20	571
40	250	244	20	15	2	2	74	607
41	407	194	32	21	1	4	31	690
42	238	150	29	3	5	1	37	463
43	200	256	10	2	41	6	61	576
44	149	240	22	1	49	1	20	482
45	162	232	13	0	85	1	26	519
46	213	122	10	3	74	1	28	451
47	4	315	4	4	14	0	3	344
48	38	732	12	0	35	1	17	835
49	434	102	19	10	0	2	37	604
50	282	223	29	12	6	3	64	619
51	639	116	21	12	2	3	87	880
52	331	86	44	15	3	1	23	503
53	211	118	83	30	4	4	52	502
54	307	97	57	22	1	3	42	529
55	294	157	103	40	1	0	20	615
56	442	235	197	69	1	4	59	1007
57	464	150	23	17	26	4	22	706
58	255	143	29	7	12	6	22	474
59	211	145	46	5	9	3	26	445
60	56	362	9	8	16	2	26	479
61	115	225	36	23	3	4	33	439
62	130	167	25	14	2	1	18	357
62A	161	263	30	16	0	0	24	494
63	188	91	48	6	0	3	17	353
64	236	130	25	2	1	1	12	407
65	252	161	25	4	0	4	9	455
66	174	98	21	0	7	3	6	309

Contd....

## Polling Station Level Election Results

**Winner, Runner-up and 3rd Party Position & Winning Margin According to Polling Stations in Raichur Assembly in Assembly Election (AE) under Raichur Parliamentary Constituency in Karnataka (2018)**

Polling Station Number	Winner Party	Winner Votes (%)	Runner-up Party	Runner-up Votes (%)	Winning Margin Votes (%)	Third Party	Third Party Votes (%)	Other Votes (%)
67	BJP	354 (69.41)	INC	104 (20.39)	250 (49.02)	JD(S)	30 (5.88)	22 (4.31)
68	BJP	246 (56.68)	INC	145 (33.41)	101 (23.27)	JD(S)	27 (6.22)	16 (3.69)
69	BJP	371 (66.61)	INC	124 (22.26)	247 (44.35)	JD(S)	49 (8.8)	13 (2.33)
70	BJP	318 (59.55)	INC	153 (28.65)	165 (30.9)	JD(S)	45 (8.43)	18 (3.37)
71	BJP	392 (57.14)	INC	207 (30.17)	185 (26.97)	JD(S)	53 (7.73)	34 (4.96)
72	BJP	266 (47.84)	INC	174 (31.29)	92 (16.55)	IND (EA)	94 (16.91)	22 (3.96)
73	BJP	195 (47.56)	INC	190 (46.34)	5 (1.22)	IND (EA)	13 (3.17)	12 (2.93)
74	INC	247 (54.41)	BJP	154 (33.92)	93 (20.49)	IND (EA)	24 (5.29)	29 (6.39)
75	INC	325 (65.79)	BJP	117 (23.68)	208 (42.11)	IND (EA)	25 (5.06)	27 (5.47)
76	BJP	361 (58.6)	INC	169 (27.44)	192 (31.16)	IND (EA)	63 (10.23)	23 (3.73)
77	BJP	286 (60.59)	INC	95 (20.13)	191 (40.46)	IND (EA)	57 (12.08)	34 (7.2)
78	BJP	281 (73.56)	INC	50 (13.09)	231 (60.47)	IND (EA)	38 (9.95)	13 (3.4)
79	BJP	236 (61.62)	INC	84 (21.93)	152 (39.69)	IND (EA)	48 (12.53)	15 (3.92)
80	BJP	470 (78.2)	INC	82 (13.64)	388 (64.56)	JD(S)	23 (3.83)	26 (4.33)
81	BJP	457 (67.21)	INC	134 (19.71)	323 (47.5)	JD(S)	39 (5.74)	50 (7.35)
82	BJP	547 (78.59)	INC	101 (14.51)	446 (64.08)	JD(S)	14 (2.01)	34 (4.89)
83	BJP	399 (62.83)	INC	180 (28.35)	219 (34.48)	JD(S)	18 (2.83)	38 (5.98)
84	BJP	347 (75.43)	INC	77 (16.74)	270 (58.69)	JD(S)	19 (4.13)	17 (3.7)
85	BJP	148 (46.11)	INC	134 (41.74)	14 (4.37)	JD(S)	20 (6.23)	19 (5.92)
86	BJP	338 (72.22)	INC	85 (18.16)	253 (54.06)	JD(S)	29 (6.2)	16 (3.42)
87	BJP	334 (81.86)	INC	43 (10.54)	291 (71.32)	JD(S)	16 (3.92)	15 (3.68)
88	BJP	334 (83.08)	INC	40 (9.95)	294 (73.13)	JD(S)	8 (1.99)	20 (4.98)
89	BJP	221 (56.67)	INC	123 (31.54)	98 (25.13)	JD(S)	17 (4.36)	29 (7.44)
90	BJP	221 (63.69)	INC	83 (23.92)	138 (39.77)	JD(S)	14 (4.03)	29 (8.36)
91	BJP	316 (46.88)	INC	285 (42.28)	31 (4.6)	JD(S)	24 (3.56)	49 (7.27)
92	BJP	443 (64.3)	INC	181 (26.27)	262 (38.03)	JD(S)	18 (2.61)	47 (6.82)
93	INC	168 (48.98)	BJP	148 (43.15)	20 (5.83)	JD(S)	10 (2.92)	17 (4.96)
94	INC	312 (50.49)	BJP	244 (39.48)	68 (11.01)	JD(S)	16 (2.59)	46 (7.44)
95	BJP	378 (64.4)	IND (EA)	68 (11.58)	310 (52.82)	INC	66 (11.24)	75 (12.78)
96	BJP	339 (62.2)	INC	86 (15.78)	253 (46.42)	IND (EA)	63 (11.56)	57 (10.46)
97	BJP	382 (52.4)	IND (EA)	153 (20.99)	229 (31.41)	INC	149 (20.44)	45 (6.17)
98	INC	171 (35.77)	BJP	136 (28.45)	35 (7.32)	IND (EA)	129 (26.99)	42 (8.79)
99	INC	254 (61.95)	BJP	81 (19.76)	173 (42.19)	IND (EA)	40 (9.76)	35 (8.54)
100	INC	392 (78.87)	BJP	64 (12.88)	328 (65.99)	IND (EA)	14 (2.82)	27 (5.43)
101	INC	318 (68.98)	BJP	81 (17.57)	237 (51.41)	IND (EA)	35 (7.59)	27 (5.86)

Contd....

## Socio-Economic Amenities - Rural

### Access to Education Facilities

Particulars	Number of Village (% of Population)				
	Available	Not Available	If Not Available (Distance of Nearest Facility)		
			A	B	C
Govt. Primary School	13 (100)	0 (0)	0 (0)	0 (0)	0 (0)
Private Primary School	1 (7)	12 (93)	0 (0)	0 (0)	0 (0)
Govt. Middle School	10 (92)	3 (8)	3 (8)	0 (0)	0 (0)
Private Middle School	0 (0)	13 (100)	0 (0)	0 (0)	0 (0)
Govt. Secondary School	1 (20)	12 (80)	1 (5)	7 (57)	4 (19)
Private Secondary School	0 (0)	13 (100)	0 (0)	0 (0)	0 (0)
Govt. Senior Secondary School	0 (0)	13 (100)	0 (0)	6 (60)	7 (40)
Private Senior Secondary School	0 (0)	13 (100)	0 (0)	0 (0)	0 (0)
Govt. Arts and Science Degree College	0 (0)	13 (100)	0 (0)	9 (73)	4 (27)
Private Arts and Science Degree College	0 (0)	13 (100)	0 (0)	0 (0)	0 (0)
Govt. Engineering College	0 (0)	13 (100)	0 (0)	8 (69)	5 (31)
Private Engineering College	0 (0)	13 (100)	0 (0)	0 (0)	0 (0)
Govt. Medicine College	0 (0)	13 (100)	4 (33)	4 (35)	5 (31)
Private Medicine College	0 (0)	13 (100)	0 (0)	0 (0)	0 (0)
Govt. Management Institute	0 (0)	13 (100)	0 (0)	8 (69)	5 (31)
Private Management Institute	0 (0)	13 (100)	0 (0)	0 (0)	0 (0)
Govt. Polytechnic	0 (0)	13 (100)	0 (0)	8 (67)	5 (33)
Private Polytechnic	0 (0)	13 (100)	0 (0)	0 (0)	0 (0)
Govt. Vocational Training School/ITI	0 (0)	13 (100)	1 (4)	8 (70)	4 (27)
Private Vocational Training School/ITI	0 (0)	13 (100)	0 (0)	0 (0)	0 (0)
Govt. Non Formal Training Centre	0 (0)	13 (100)	0 (0)	8 (69)	5 (31)
Private Non Formal Training Centre	0 (0)	13 (100)	0 (0)	0 (0)	0 (0)
Govt. School For Disabled	0 (0)	13 (100)	0 (0)	8 (69)	5 (31)
Private School For Disabled	0 (0)	13 (100)	0 (0)	0 (0)	0 (0)
Government Others	0 (0)	13 (100)	0 (0)	8 (69)	5 (31)
Private Others	0 (0)	13 (100)	0 (0)	0 (0)	0 (0)

Note : Distance A : Less than 5 km; B : Between 5-10 km; C : 10+ km.; Source : Data Analysis is based on 2011 Census.

## DISCLAIMER

The Terms of Use and Disclaimer of Datanet India Private Limited (hereinafter referred to as "Datanet") for use of this analysis report of **Raichur Assembly Constituency (Raichur Vidhan Sabha)** :-

1. **Assembly Factbook™** is a Registered Trade Mark owned by Datanet.
2. All the maps are sketched and graphical representation only and have not been drawn to the scale and also not to represent the actual geographical area or boundary of the unit.
3. The data for the aforesaid analysis is based on authentic sources and has been culled from the various publications of Census, CSO and NSSO for district and block level data, various central and state government departments, Central & State Elections Commissions and the concerned Returning Officers' releases, Electoral Rolls, Election results and allied publications, internal assessment, surveys, estimates and analysis. Therefore, certain adjustment of data at micro level may have been done to arrive closer to the macro data.
4. Data have been provided on an "As Is" and "As AVAILABLE" basis
5. The colours shown in the maps or diagram and charts of a particular party, alliance or AC are indicative and do not represent them.
6. This publication which includes maps, sheets, graphs and data would be the property under copyright of Datanet only. The user may use these for its internal study, analysis and research purposes. It's public display, re-selling or any commercial uses by the user are not allowed.
7. Datanet has taken due care and caution in compilation and processing of data and allied information, but does not guarantee the accuracy, adequacy or completeness of any information/analysis and will be not responsible for any errors or omissions or for the results obtained from the use of such information/analysis.
8. All the contents for the publication have been culled from various authentic sources and Datanet reasonably believes such sources to be reliable, but does not make any representations, express or implied as to the accuracy or fitness of use of such information. The information or contents of the information/analysis do not constitute advice and should not be relied upon in making (or refraining from making) any decision. Any reliance placed upon the information provided by Datanet is the sole responsibility and strictly at the user's risk.
9. In no event will Datanet be liable for any damages (including, without limitation, damages for loss of business projects, or loss of profits) arising in contract, tort or otherwise from the use of or inability to use any of its contents, or from any action taken (or refrained from being taken) as a result of using the analysis or any of its contents. Datanet its directors, owners, editors, officials, employees, distributor and agents or any associate will not be liable for any errors in the information contained or any consequences arising from the use of the contents of the provided information/analysis.
10. If any provision of these terms and conditions is held invalid or illegal or unenforceable for any reason by any court of competent jurisdiction, such provision shall be severed and the remainder of provisions of the terms and conditions shall continue in full force and effect as if the Term of Use had been executed with the invalid, illegal or unenforceable provision eliminated.
11. If there are any discrepancies in the information provided, please bring it to attention of Datanet for suitable rectification measures.

**Buy Online This Complete Book At**  
**Datanet India eBooks Store**

[www.indiastatpublications.com](http://www.indiastatpublications.com)

or go directly at

[http://www.indiastatpublications.com/  
Assembly\\_factbook/Karnataka/Raichur/ Raichur](http://www.indiastatpublications.com/Assembly_factbook/Karnataka/Raichur/Raichur)

 **indiastat**elections

ISBN : 978-93-87148-35-2

