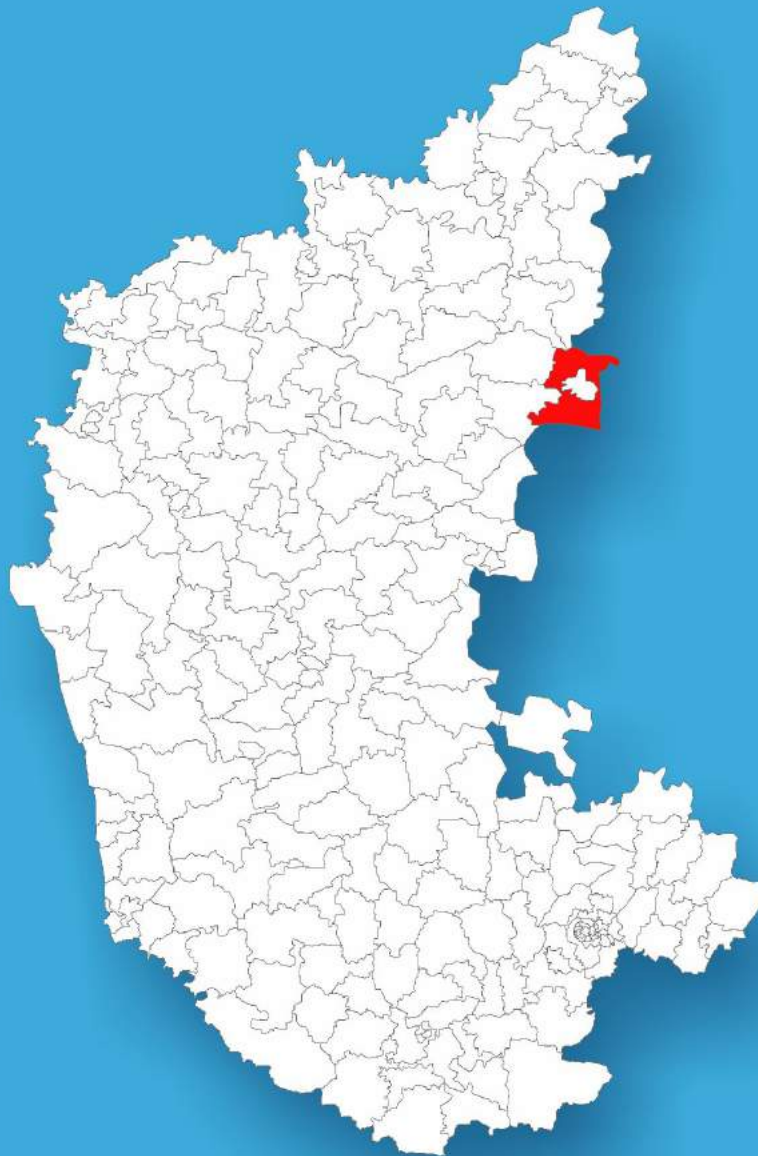




Karnataka

# Assembly Factbook™

Raichur Rural Assembly Constituency



Key Electoral Data of Raichur Rural  
Assembly Constituency (Vidhan Sabha)

Karnataka

# Assembly Factbook™

Raichur Rural Assembly Constituency



Raichur Rural Vidhan Sabha

## **Editor & Director**

Dr. R.K. Thukral

## **Research Editor**

Dr. Shafeeq Rahman

## **Compiled, Researched and Published by Datanet India Pvt. Ltd.**

D-100, 1st Floor,

Okhla Industrial Area, Phase-I,  
New Delhi- 110020.

Ph.: 91-11- 43580781-84

Email : support@indiastatpublications.com

Website : www.indiastatelections.com

## **Online Book Store :**

www.indiastatpublications.com

**Report No. :** AFB/KA-053-0123

**ISBN :** 978-93-87148-36-9

**First Edition :** January, 2018

**Sixth Updated Edition :** January, 2023

**Price :** Rs. 11500/-

US\$ 310/-

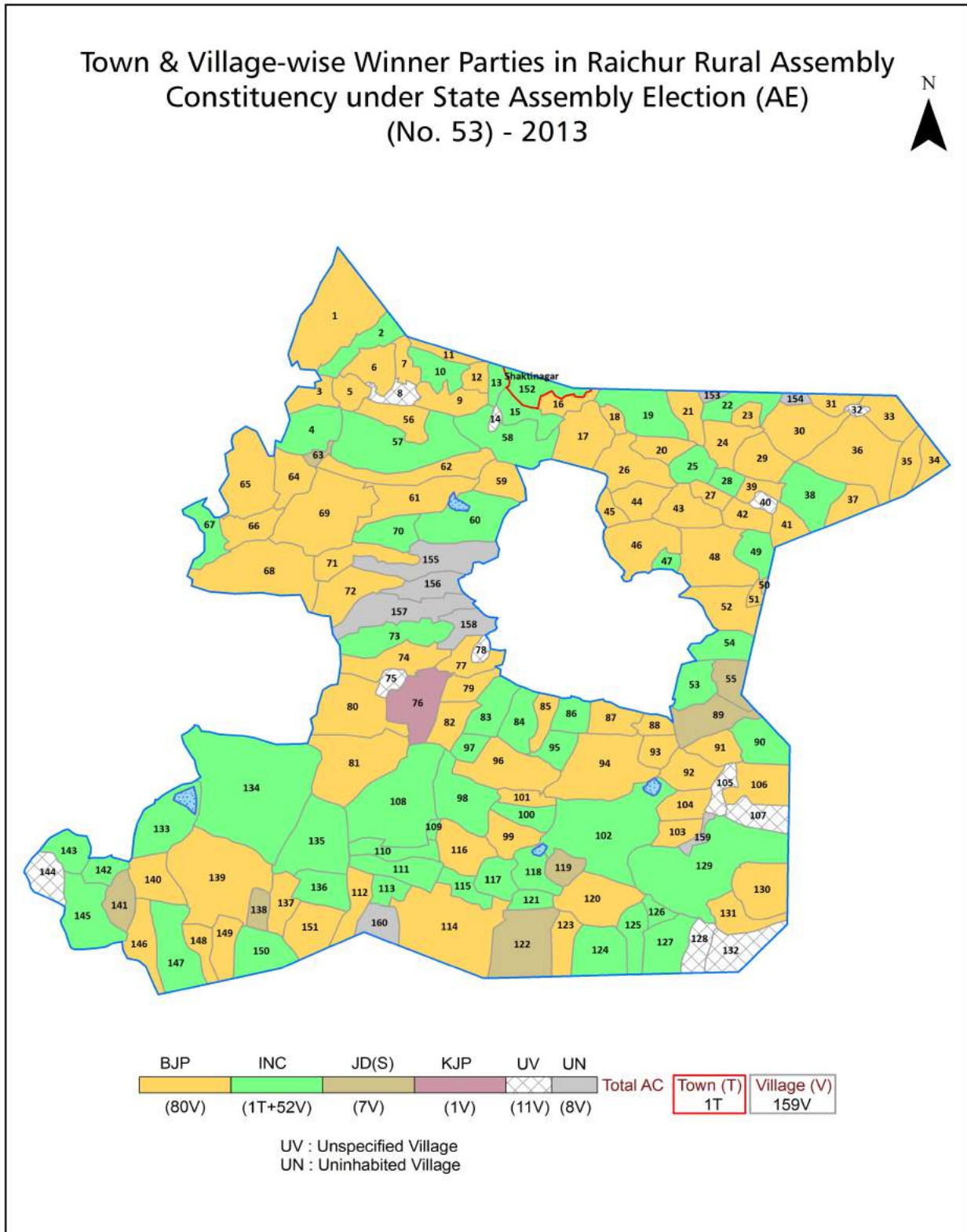
**© Datanet India Pvt. Ltd.**

All rights reserved. No part of this book may be reproduced, stored in a retrieval system or transmitted in any form or by any means, mechanical photocopying, photographing, scanning, recording or otherwise without the prior written permission of the publisher. Please refer to Disclaimer at page no. 181 for the use of this publication.

Printed in India

No.	Particulars	Page No.
	<b>Introduction</b>	
1	Assembly Constituency - (Vidhan Sabha) at a Glance   Features of Assembly as per Delimitation Commission of India (2008)	1-2
	<b>Location and Political Maps</b>	
2	Location Map   Boundaries of Assembly Constituency - (Vidhan Sabha) in District   Boundaries of Assembly Constituency under Parliamentary Constituency - (Lok Sabha)   Town & Village-wise Winner Parties- 2019, 2018, 2014, 2013 and 2009	3-10
	<b>Administrative Setup (2011)</b>	
3	District   Sub-district   Towns   Villages   Inhabited Villages   Uninhabited Villages   Village Panchayat   Intermediate Panchayat	11-19
	<b>Demographics (2011)</b>	
4	Population   Households   Rural/Urban Population   Towns and Villages by Population Size   Sex Ratio (Total & 0-6 Years)   Religious Population   Social Population   Literacy Rate	20-21
	<b>Electoral Features</b>	
5	Important Dates of Last Elections Held   Electors by Gender   Service Electors   Voters   Voters Turnout   Polling Stations & Average Number of Electors per Polling Station   Electors by Age Group   Present Elected Representatives	22-27
	<b>Historical Summary Election Results</b>	
6	Vote Share of Major Parties   Winning Margin (Number & Percentage)   Polarity of Parties   Summary Result of Assembly Segment of Parliamentary Elections 2019, 2014, 2009   Summary Result of Assembly Elections 2018, 2013 and 2008	28-37
	<b>Polling Station Level Election Results</b>	
7	Name and Number of Polling Station 2019, 2018, 2014, 2013 and 2009   Polling Station-wise Electors, Voters & Voters Turnout 2019, 2018, 2014, 2013 and 2009   Polling Station wise Elections Results 2019, 2018, 2014, 2013 and 2009	38-161
	<b>Share of Assembly Constituency</b>	
8	Share of Assembly Constituency - (Vidhan Sabha) in State, District and Parliamentary Constituency - (Lok Sabha)	162
	<b>Socio-Economic Amenities (2011)</b>	
9	Access to Administrative Units   Agricultural, Manufacturing and Industrial Commodities   Demographic Indicators   Education   Health & Manpower   Drinking Water Supply   Sanitation   Entertainment and Recreations Infrastructure   Power   Food Allocation Distribution and Marketing of Agriculture Commodities Infrastructure   Transport and Road Infrastructure   Communication   Banking and Financial Services   Land Use   Irrigation Source	164-178
10	<b>Abbreviation &amp; Sources</b>	179-180
11	<b>Disclaimer</b>	181

Location & Political Map



## Administrative Setup

### List of Village Panchayat & Intermediate Panchayat (Block) Name - 2011

Village Name	Village Panchayat Name	Intermediate Panchayat Name
Advi Khanapur	Aroli	Manvi
Agrahar	Athkur	Raichur
Alkur	Purtipali	Raichur
Anwar	Kamlapur	Raichur
Appandoddi	Yapaldinni	Raichur
Arlappanahuda	J. Venktapur	Raichur
Arlibenchi	Mamdapur	Raichur
Arnalli	Sunkeshwar	Manvi
Aroli	Aroli	Manvi
Arshanagi	Kadloor	Raichur
Arsigera	Chandrabanda	Raichur
Asapur	Mamdapur	Raichur
Athkur	Athkur	Raichur
Ayazpur	Bijangera	Raichur
Bailmarchad	Sunkeshwar	Manvi
Bapur	Singnodi	Raichur
Bapur	Sadapur	Manvi
Bevin Benchi	Kadloor	Raichur
Bichal	Bichal	Raichur
Buddinni	Idapanur	Raichur
Budidipad	Yapaldinni	Raichur
Bullapur	Gandhal	Raichur
Chandrabanda	Chandrabanda	Raichur
Chickmanchal	Gandhal	Raichur
Chicksugur	Chicksugur	Raichur
Deosugur	Deosugur	Raichur
Dinni	Merchathal	Raichur
Dongarampur	Athkur	Raichur
Dugnoor	Gillesugur	Raichur

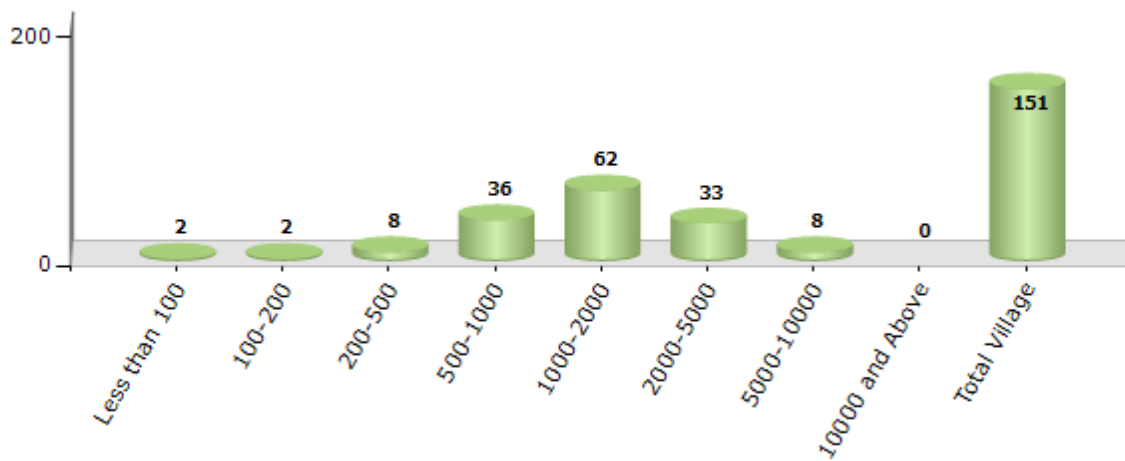
Contd....

**Demographic**

**Number of Villages by Population Size - 2011**

Less than 100	100-200	200-500	500-1000	1000-2000	2000-5000	5000-10000	10000 and Above	Total Village
2	2	8	36	62	33	8	0	151

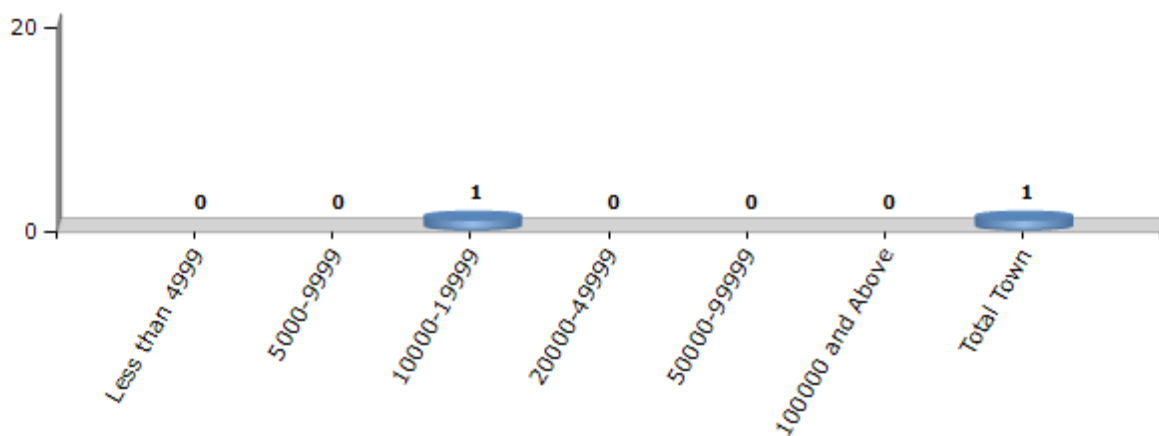
Number of Villages by Population Size - 2011



**Number of Towns by Population Size - 2011**

Less than 4999	5000-9999	10000-19999	20000-49999	50000-99999	100000 and Above	Total Town
0	0	1	0	0	0	1

Number of Towns by Population Size - 2011

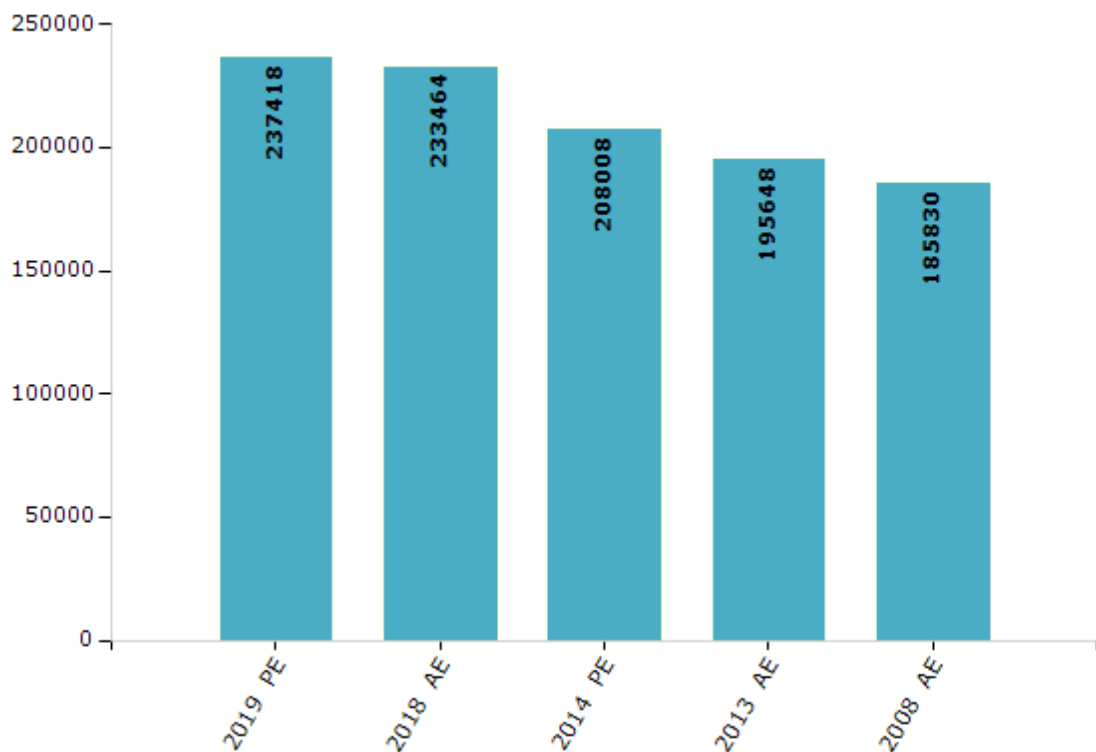


## Electoral Features

### Electors by Male & Female

Year	Male	Female	Others	Total	Year	Male	Female	Others	Total
2019 PE	116219	121128	71	237418	1994 AE	-	-	-	-
2018 AE	114428	118963	73	233464	1989 AE	-	-	-	-
2014 PE	103017	104925	66	208008	1985 AE	-	-	-	-
2013 AE	96810	98772	66	195648	1983 AE	-	-	-	-
2009 PE	-	-	-	-	1978 AE	-	-	-	-
2008 AE	90792	95038	-	185830	1972 AE	-	-	-	-
2004 PE	-	-	-	-	1967 AE	-	-	-	-
2004 AE	-	-	-	-	1962 AE	-	-	-	-
1999 PE	-	-	-	-	1957 AE	-	-	-	-
1999 AE	-	-	-	-					

Number of Electors



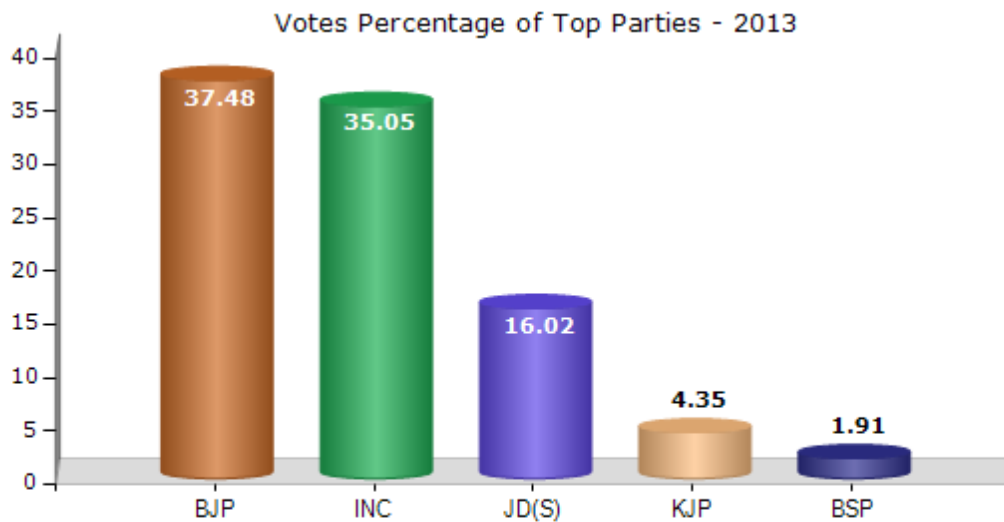
Note : AE : Assembly Election, PE : Assembly Segment of Parliamentary Election



## Historical Summary Election Results

### Summary Result of Assembly Election - 2013

Candidate Name	Party	Votes	Votes %
Thipparaju	BJP	50497	37.48
Raja Rayappa Naik	INC	47227	35.05
Raja Amareshwara Naik	JD(S)	21584	16.02
R. Mallesh Naik	KJP	5861	4.35
Vijayalakshmi Madapanura	BSP	2568	1.91
Chinnayya Naik	IND	2529	1.88
Anjanayya	IND	1258	0.93
Lalappa Naik	CPIM	889	0.66
Swamy	NPP	854	0.63
Khasim Naik	BSRCP	804	0.6
Veerana Gouda	JD(U)	668	0.5



## Polling Station Level Election Results

### Number and Name of Polling Stations (PS) (2018)

Number of Polling Stations	Name of Polling Stations	Number of Polling Stations	Name of Polling Stations
1	GHPS Left Wing Arshinagi	22	KPCL Dav (English Medium) High School, Building, Block No. 3 (R W), Shakthinagar
2	GHPS Right Wing Arshinagi	23	Gram Panchayath Building Devasugur
3	GLPS Gurjapur	24	GHPS Building (LW) Devasugur
4	GHPS (L.W.) Kadloor	25	GHPS Building (LW) Devasugur
5	Govt. Higher Primary School, Building (Right Wing) Kadloor	26	GHPS Building (RW) Devasugur
6	GLPS Karekal	27	GHPS Building (RW) Devasugur
7	KPCL Dav (English Medium) High School, Building, Block No. 2, (RW), Shakthinagar	28	GHPS School, Building (Left), Ganjahalli
8	KPCL Dav (English Medium) High School, Building, Block No. 2, (LW), Shakthinagar	29	GHPS School, Building (Right), Ganjahalli
9	KPCL Dav (English Medium) High School, Building, Block No. 2, (W W), Shakthinagar	30	GLPS School, Building Korvihal
10	KPCL Dav (Kannada Medium) High School, Building (L W), Shakthinagar	31	GHPS School, Building, Korthakunda
11	KPCL Dav (Kannada Medium) High School, Building (R W), Shakthinagar	32	GHPS School, Building (Left Wing), Dongarampur
12	KPCL Dav (Kannada Medium) High School, Building (R W), Shakthinagar	33	GHPS School, Building, (Right Wing) Dongarampur
13	KPCL Dav (English Medium) High School, Building, Block No. 4 (R W), Shakthinagar	34	GLPS School, Building, Korvakurda
14	KPCL Dav (English Medium) High School, Building, Block No. 4 (L W), Shakthinagar	35	GLPS School, Building, Korvakala
15	KPCL Dav (English Medium) High School, Building, Block No. 4 (W W), Shakthinagar	36	GLPS School, Building, Hala Thimmapur
16	KPCL Dav (English Medium) High School, Building, Block No. 1 (L W), Shakthinagar	37	GHPS School, Building, Hembaral
17	KPCL Dav (English Medium) High School, Building, Block No. 1 (E W), Shakthinagar	38	GLPS School, Building, Meerapur
18	KPCL Dav (English Medium) High School, Building, Block No. 1 (R W), Shakthinagar	39	GLPS School, Building, Rangapur
19	KPCL Dav (English Medium) High School, Building, Block No. 3 (L W), Shakthinagar	40	GHPS School, Building, (L W) Yedalapur
20	KPCL Dav (English Medium) High School, Building, Block No. 3 (W W), Shakthinagar	41	GHPS School, Building, (M W) Yedalapur
21	KPCL Dav (English Medium) High School, Building, Block No. 3 (W W), Shakthinagar	42	GHPS School, Building, (RW) Yedalapur

Contd....

## Polling Station Level Election Results

### Polling Station-wise Votes Secured by Overall Top Five Parties in Raichur Rural Assembly in Assembly Election (AE) under Raichur Parliamentary Constituency in Karnataka (2018)

Number of Polling Station	Winner - Basanagouda Daddal (INC)	Runner-up - Tipparaju Hawaldar (BJP)	3rd - Ravi Kumar Patil (JD(S))	4th - Ramayya Nayaka (AIMEP)	5th - Huligemma Shivaraj Ghante (IND)	NOTA	Other	Total Votes Secured
36	135	136	68	6	2	0	0	347
37	262	160	72	2	2	6	0	504
38	60	104	132	8	3	9	0	316
39	204	242	57	2	1	2	0	508
40	170	253	20	0	1	3	0	447
41	252	188	32	2	4	5	0	483
42	378	100	97	2	3	6	0	586
43	140	188	185	9	6	5	0	533
44	191	180	106	1	0	4	0	482
45	233	421	263	7	3	13	0	940
46	140	112	156	12	3	9	0	432
47	243	307	119	8	4	14	0	695
48	159	304	170	5	3	6	0	647
49	177	266	123	6	5	8	0	585
50	225	240	241	9	5	4	0	724
51	237	110	100	2	2	8	0	459
52	192	186	46	3	3	5	0	435
53	159	174	138	1	4	8	0	484
54	231	188	119	8	6	1	0	553
55	345	298	125	5	7	11	0	791
56	435	355	85	8	11	24	0	918
57	329	396	233	8	8	15	0	989
58	316	292	136	17	7	13	0	781
59	128	290	314	13	14	29	0	788
60	50	105	160	8	8	6	0	337
61	389	343	115	10	3	4	0	864
62	201	62	150	4	3	2	0	422
63	286	236	133	6	1	8	0	670
64	169	213	84	6	9	10	0	491
65	123	271	43	1	3	9	0	450
66	201	374	86	3	3	7	0	674
67	265	306	124	3	2	3	0	703
68	229	185	91	2	1	2	0	510
69	257	202	82	1	2	2	0	546
70	259	186	83	5	4	4	0	541

Contd....

## Polling Station Level Election Results

### Winner, Runner-up and 3rd Party Position & Winning Margin According to Polling Stations in Raichur Rural Assembly in Assembly Election (AE) under Raichur Parliamentary Constituency in Karnataka (2018)

Polling Station Number	Winner Party	Winner Votes (%)	Runner-up Party	Runner-up Votes (%)	Winning Margin Votes (%)	Third Party	Third Party Votes (%)	Other Votes (%)
71	INC	288 (56.36)	BJP	162 (31.7)	126 (24.66)	JD(S)	51 (9.98)	10 (1.96)
72	INC	243 (51.37)	BJP	153 (32.35)	90 (19.02)	JD(S)	58 (12.26)	19 (4.02)
73	INC	230 (42.12)	BJP	208 (38.1)	22 (4.02)	JD(S)	104 (19.05)	4 (0.73)
74	INC	392 (50.06)	BJP	240 (30.65)	152 (19.41)	JD(S)	133 (16.99)	18 (2.3)
75	BJP	405 (51.14)	INC	214 (27.02)	191 (24.12)	JD(S)	157 (19.82)	16 (2.02)
76	INC	215 (89.96)	JD(S)	12 (5.02)	203 (84.94)	BJP	11 (4.6)	1 (0.42)
77	INC	251 (48.74)	JD(S)	147 (28.54)	104 (20.2)	BJP	105 (20.39)	12 (2.33)
78	INC	314 (54.04)	BJP	142 (24.44)	172 (29.6)	JD(S)	108 (18.59)	17 (2.93)
79	BJP	278 (47.77)	INC	235 (40.38)	43 (7.39)	JD(S)	66 (11.34)	3 (0.52)
80	INC	372 (38.55)	BJP	331 (34.3)	41 (4.25)	JD(S)	209 (21.66)	53 (5.49)
81	BJP	186 (78.81)	JD(S)	31 (13.14)	155 (65.67)	INC	14 (5.93)	5 (2.12)
82	INC	301 (50.84)	BJP	219 (36.99)	82 (13.85)	JD(S)	58 (9.8)	14 (2.36)
83	INC	324 (48.87)	BJP	231 (34.84)	93 (14.03)	JD(S)	81 (12.22)	27 (4.07)
84	BJP	313 (38.12)	JD(S)	261 (31.79)	52 (6.33)	INC	233 (28.38)	14 (1.71)
85	INC	257 (40.35)	JD(S)	206 (32.34)	51 (8.01)	BJP	161 (25.27)	13 (2.04)
86	INC	284 (44.44)	BJP	214 (33.49)	70 (10.95)	JD(S)	125 (19.56)	16 (2.5)
87	INC	324 (38.43)	JD(S)	310 (36.77)	14 (1.66)	BJP	174 (20.64)	35 (4.15)
88	INC	303 (54.59)	BJP	148 (26.67)	155 (27.92)	JD(S)	95 (17.12)	9 (1.62)
89	INC	286 (54.27)	BJP	128 (24.29)	158 (29.98)	JD(S)	98 (18.6)	15 (2.85)
90	BJP	175 (49.72)	INC	150 (42.61)	25 (7.11)	JD(S)	26 (7.39)	1 (0.28)
91	BJP	362 (44.31)	INC	285 (34.88)	77 (9.43)	JD(S)	155 (18.97)	15 (1.84)
92	INC	202 (36.07)	BJP	189 (33.75)	13 (2.32)	JD(S)	151 (26.96)	18 (3.21)
93	JD(S)	303 (45.84)	BJP	255 (38.58)	48 (7.26)	INC	77 (11.65)	26 (3.93)
94	INC	508 (67.37)	JD(S)	152 (20.16)	356 (47.21)	BJP	77 (10.21)	17 (2.25)
95	BJP	340 (45.88)	INC	237 (31.98)	103 (13.9)	JD(S)	156 (21.05)	8 (1.08)
96	BJP	317 (42.61)	INC	240 (32.26)	77 (10.35)	JD(S)	173 (23.25)	14 (1.88)
97	INC	385 (42.31)	JD(S)	309 (33.96)	76 (8.35)	BJP	185 (20.33)	31 (3.41)
98	JD(S)	205 (35.65)	BJP	204 (35.48)	1 (0.17)	INC	155 (26.96)	11 (1.91)
99	BJP	301 (44.4)	INC	191 (28.17)	110 (16.23)	JD(S)	177 (26.11)	9 (1.33)
100	INC	378 (57.62)	BJP	153 (23.32)	225 (34.3)	JD(S)	118 (17.99)	7 (1.07)
101	INC	277 (49.03)	BJP	214 (37.88)	63 (11.15)	JD(S)	61 (10.8)	13 (2.3)
102	BJP	347 (44.26)	JD(S)	225 (28.7)	122 (15.56)	INC	204 (26.02)	8 (1.02)
103	JD(S)	404 (44.15)	INC	244 (26.67)	160 (17.48)	BJP	241 (26.34)	26 (2.84)
104	INC	243 (53.06)	BJP	118 (25.76)	125 (27.3)	JD(S)	82 (17.9)	15 (3.28)
105	INC	198 (45.83)	BJP	151 (34.95)	47 (10.88)	JD(S)	68 (15.74)	15 (3.47)

Contd....

## Socio-Economic Amenities - Rural

### Access to Education Facilities

Particulars	Number of Village (% of Population)				
	Available	Not Available	If Not Available (Distance of Nearest Facility)		
			A	B	C
Govt. Primary School	148 (100)	3 (0)	2 (0)	1 (0)	0 (0)
Private Primary School	19 (24)	132 (76)	0 (0)	0 (0)	0 (0)
Govt. Middle School	122 (92)	29 (8)	11 (2)	18 (6)	0 (0)
Private Middle School	9 (11)	142 (89)	0 (0)	0 (0)	0 (0)
Govt. Secondary School	27 (35)	124 (65)	37 (19)	58 (33)	27 (13)
Private Secondary School	4 (6)	147 (94)	1 (0)	0 (0)	0 (0)
Govt. Senior Secondary School	2 (2)	149 (98)	11 (5)	48 (35)	62 (40)
Private Senior Secondary School	1 (1)	150 (99)	9 (7)	17 (10)	1 (0)
Govt. Arts and Science Degree College	0 (0)	151 (100)	2 (2)	19 (11)	130 (88)
Private Arts and Science Degree College	0 (0)	151 (100)	0 (0)	0 (0)	0 (0)
Govt. Engineering College	0 (0)	151 (100)	0 (0)	11 (7)	140 (93)
Private Engineering College	0 (0)	151 (100)	0 (0)	0 (0)	0 (0)
Govt. Medicine College	0 (0)	151 (100)	29 (16)	9 (4)	113 (80)
Private Medicine College	0 (0)	151 (100)	0 (0)	0 (0)	0 (0)
Govt. Management Institute	0 (0)	151 (100)	0 (0)	12 (7)	139 (93)
Private Management Institute	0 (0)	151 (100)	0 (0)	0 (0)	0 (0)
Govt. Polytechnic	0 (0)	151 (100)	0 (0)	15 (8)	136 (92)
Private Polytechnic	0 (0)	151 (100)	0 (0)	0 (0)	0 (0)
Govt. Vocational Training School/ITI	0 (0)	151 (100)	0 (0)	18 (10)	132 (89)
Private Vocational Training School/ITI	0 (0)	151 (100)	0 (0)	0 (0)	1 (1)
Govt. Non Formal Training Centre	0 (0)	151 (100)	0 (0)	17 (10)	130 (87)
Private Non Formal Training Centre	0 (0)	151 (100)	0 (0)	0 (0)	4 (3)
Govt. School For Disabled	0 (0)	151 (100)	0 (0)	12 (7)	135 (90)
Private School For Disabled	0 (0)	151 (100)	0 (0)	0 (0)	4 (3)
Government Others	2 (6)	149 (94)	0 (0)	12 (7)	133 (86)
Private Others	0 (0)	151 (100)	0 (0)	0 (0)	4 (2)

Note : Distance A : Less than 5 km; B : Between 5-10 km; C : 10+ km.; Source : Data Analysis is based on 2011 Census.

## DISCLAIMER

The Terms of Use and Disclaimer of Datanet India Private Limited (hereinafter referred to as "Datanet") for use of this analysis report of **Raichur Rural Assembly Constituency (Raichur Rural Vidhan Sabha)** :-

1. **Assembly Factbook™** is a Registered Trade Mark owned by Datanet.
2. All the maps are sketched and graphical representation only and have not been drawn to the scale and also not to represent the actual geographical area or boundary of the unit.
3. The data for the aforesaid analysis is based on authentic sources and has been culled from the various publications of Census, CSO and NSSO for district and block level data, various central and state government departments, Central & State Elections Commissions and the concerned Returning Officers' releases, Electoral Rolls, Election results and allied publications, internal assessment, surveys, estimates and analysis. Therefore, certain adjustment of data at micro level may have been done to arrive closer to the macro data.
4. Data have been provided on an "As Is" and "As AVAILABLE" basis
5. The colours shown in the maps or diagram and charts of a particular party, alliance or AC are indicative and do not represent them.
6. This publication which includes maps, sheets, graphs and data would be the property under copyright of Datanet only. The user may use these for its internal study, analysis and research purposes. It's public display, re-selling or any commercial uses by the user are not allowed.
7. Datanet has taken due care and caution in compilation and processing of data and allied information, but does not guarantee the accuracy, adequacy or completeness of any information/analysis and will be not responsible for any errors or omissions or for the results obtained from the use of such information/analysis.
8. All the contents for the publication have been culled from various authentic sources and Datanet reasonably believes such sources to be reliable, but does not make any representations, express or implied as to the accuracy or fitness of use of such information. The information or contents of the information/analysis do not constitute advice and should not be relied upon in making (or refraining from making) any decision. Any reliance placed upon the information provided by Datanet is the sole responsibility and strictly at the user's risk.
9. In no event will Datanet be liable for any damages (including, without limitation, damages for loss of business projects, or loss of profits) arising in contract, tort or otherwise from the use of or inability to use any of its contents, or from any action taken (or refrained from being taken) as a result of using the analysis or any of its contents. Datanet its directors, owners, editors, officials, employees, distributor and agents or any associate will not be liable for any errors in the information contained or any consequences arising from the use of the contents of the provided information/analysis.
10. If any provision of these terms and conditions is held invalid or illegal or unenforceable for any reason by any court of competent jurisdiction, such provision shall be severed and the remainder of provisions of the terms and conditions shall continue in full force and effect as if the Term of Use had been executed with the invalid, illegal or unenforceable provision eliminated.
11. If there are any discrepancies in the information provided, please bring it to attention of Datanet for suitable rectification measures.

Buy Online This Complete Book At  
**Datanet India eBooks Store**

[www.indiastatpublications.com](http://www.indiastatpublications.com)

or go directly at

[http://www.indiastatpublications.com/  
Assembly\\_factbook/Karnataka/Raichur/ Raichur\\_Rural](http://www.indiastatpublications.com/Assembly_factbook/Karnataka/Raichur/Raichur_Rural)

 **indiastat**elections

ISBN : 978-93-87148-36-9

