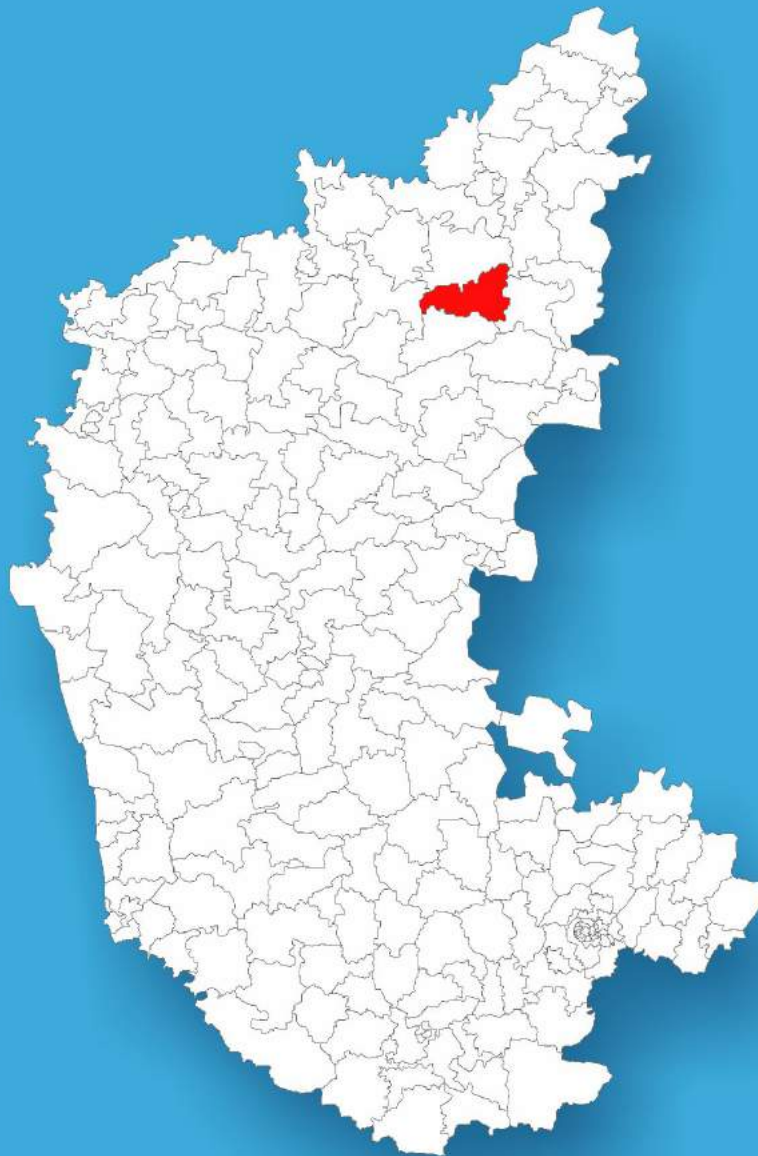




Karnataka

Assembly Factbook™

Shahapur Assembly Constituency



Key Electoral Data of Shahapur
Assembly Constituency (Vidhan Sabha)

Karnataka

Assembly Factbook™

Shahapur Assembly Constituency



Shahapur Vidhan Sabha

Editor & Director

Dr. R.K. Thukral

Research Editor

Dr. Shafeeq Rahman

**Compiled, Researched and Published by
Datanet India Pvt. Ltd.**

D-100, 1st Floor,

Okhla Industrial Area, Phase-I,
New Delhi- 110020.

Ph.: 91-11- 43580781-84

Email : support@indiastatpublications.com

Website : www.indiastatelections.com

Online Book Store :

www.indiastatpublications.com

Report No. : AFB/KA-037-0123

ISBN : 978-93-87148-50-5

First Edition : January, 2018

Sixth Updated Edition : January, 2023

Price : Rs. 11500/-

US\$ 310/-

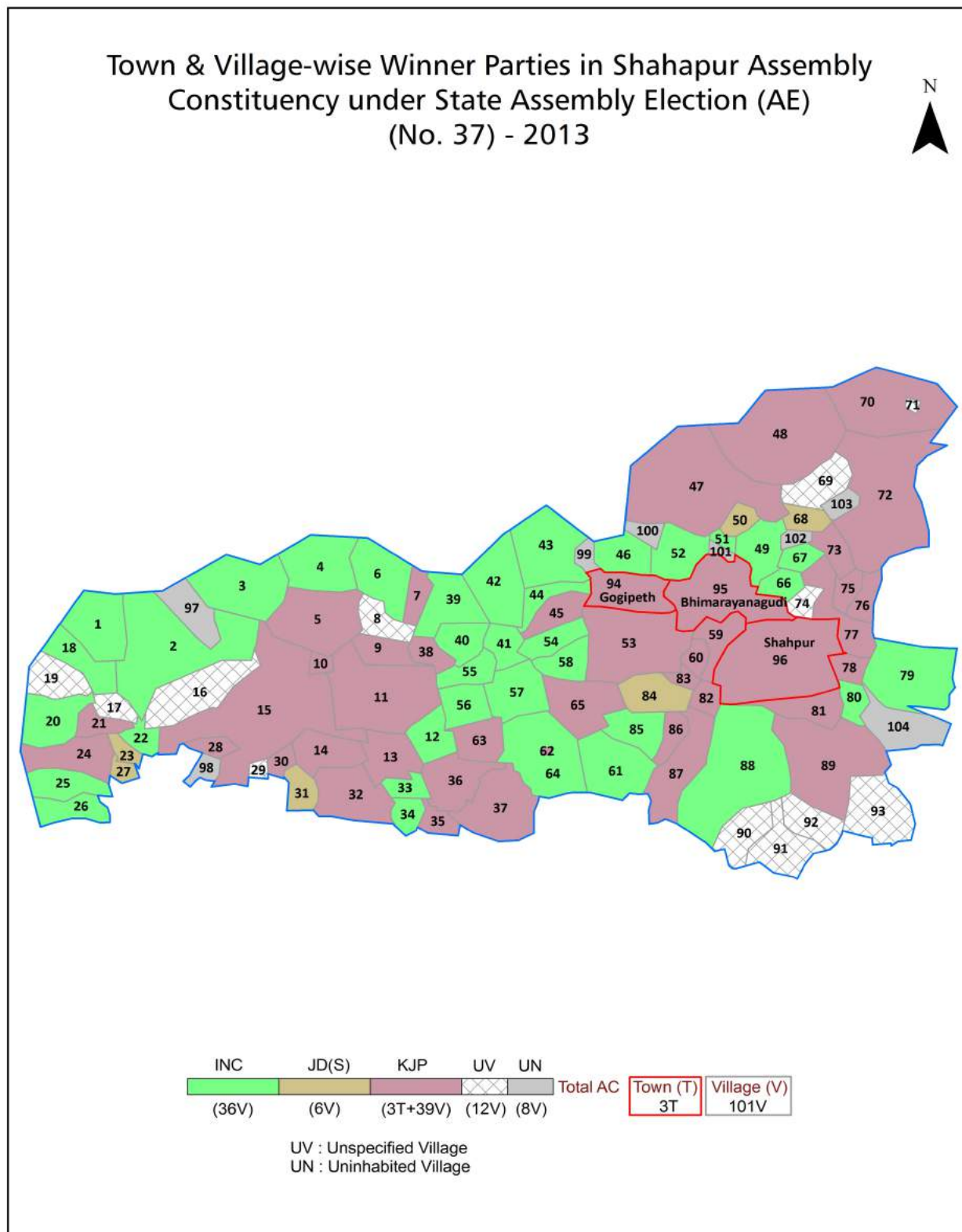
© **Datanet India Pvt. Ltd.**

All rights reserved. No part of this book may be reproduced, stored in a retrieval system or transmitted in any form or by any means, mechanical photocopying, photographing, scanning, recording or otherwise without the prior written permission of the publisher. Please refer to Disclaimer at page no. 192 for the use of this publication.

Printed in India

No.	Particulars	Page No.
	Introduction	
1	Assembly Constituency - (Vidhan Sabha) at a Glance Features of Assembly as per Delimitation Commission of India (2008)	1-2
	Location and Political Maps	
2	Location Map Boundaries of Assembly Constituency - (Vidhan Sabha) in District Boundaries of Assembly Constituency under Parliamentary Constituency - (Lok Sabha) Town & Village-wise Winner Parties- 2019, 2018, 2014, 2013 and 2009	3-10
	Administrative Setup (2011)	
3	District Sub-district Towns Villages Inhabited Villages Uninhabited Villages Village Panchayat Intermediate Panchayat	11-17
	Demographics (2011)	
4	Population Households Rural/Urban Population Towns and Villages by Population Size Sex Ratio (Total & 0-6 Years) Religious Population Social Population Literacy Rate	18-19
	Electoral Features	
5	Important Dates of Last Elections Held Electors by Gender Service Electors Voters Voters Turnout Polling Stations & Average Number of Electors per Polling Station Electors by Age Group Present Elected Representatives	20-25
	Historical Summary Election Results	
6	Vote Share of Major Parties Winning Margin (Number & Percentage) Polarity of Parties Summary Result of Assembly Segment of Parliamentary Elections 2019, 2014, 2009, 2004, 1999 Summary Result of Assembly Elections 2018, 2013, 2008, 2004, 1999, 1994, 1989, 1985, 1983, 1978, 1972, 1967, 1962 and 1957	26-48
	Polling Station Level Election Results	
7	Name and Number of Polling Station 2019, 2018, 2014, 2013 and 2009 Polling Station-wise Electors, Voters & Voters Turnout 2019, 2018, 2014, 2013 and 2009 Polling Station wise Elections Results 2019, 2018, 2014, 2013 and 2009	49-172
	Share of Assembly Constituency	
8	Share of Assembly Constituency - (Vidhan Sabha) in State, District and Parliamentary Constituency - (Lok Sabha)	173
	Socio-Economic Amenities (2011)	
9	Access to Administrative Units Agricultural, Manufacturing and Industrial Commodities Demographic Indicators Education Health & Manpower Drinking Water Supply Sanitation Entertainment and Recreations Infrastructure Power Food Allocation Distribution and Marketing of Agriculture Commodities Infrastructure Transport and Road Infrastructure Communication Banking and Financial Services Land Use Irrigation Source	175-189
10	Abbreviation & Sources	190-191
11	Disclaimer	192

Location & Political Map



Administrative Setup

List of Village Panchayat & Intermediate Panchayat (Block) Name - 2011

Village Name	Village Panchayat Name	Intermediate Panchayat Name
Ainapur	Yektapur	Shorapur
Aldhal	Kakkesgera	Shahpur
Alhal	Yektapur	Shorapur
Anabi	Anabi	Shahpur
Aralhalli	Mudbole	Shahpur
Bantihal	Nagnatgi	Shahpur
Bendartahalli	Agni	Shorapur
Benkanhalli Jagir	Kanne Kolor	Shahpur
Bevinhal (S.K.)	Yektapur	Shorapur
Bevinhalli	Dorannahalli	Shahpur
Bholkadamgera	Kakkesgera	Shahpur
Budnoor	Kakkesgera	Shahpur
Chamnal	Chamnal	Shahpur
Chandapur	Chamnal	Shahpur
Channur Khalsa	Wandurg	Shahpur
Chincholi	Yektapur	Shorapur
Dand Sholapur	Yevor	Shorapur
Dariyapur	Nagnatgi	Shahpur
Darshanapur	Chamnal	Shahpur
Diggi	Hothpet	Shahpur
Dornahalli	Yektapur	Shorapur
Fathepur	Mudnoor (K)	Shorapur
Gangnal	Nagnatgi	Shahpur
Godrihal	Malgatti	Shorapur
Gogaddihal	Malla B	Shorapur
Gogikona	Gogikona	Shahpur
Goudgera	Kolihal	Shorapur
Gundapur	Chamnal	Shahpur
Hadnoor	Malla B	Shorapur

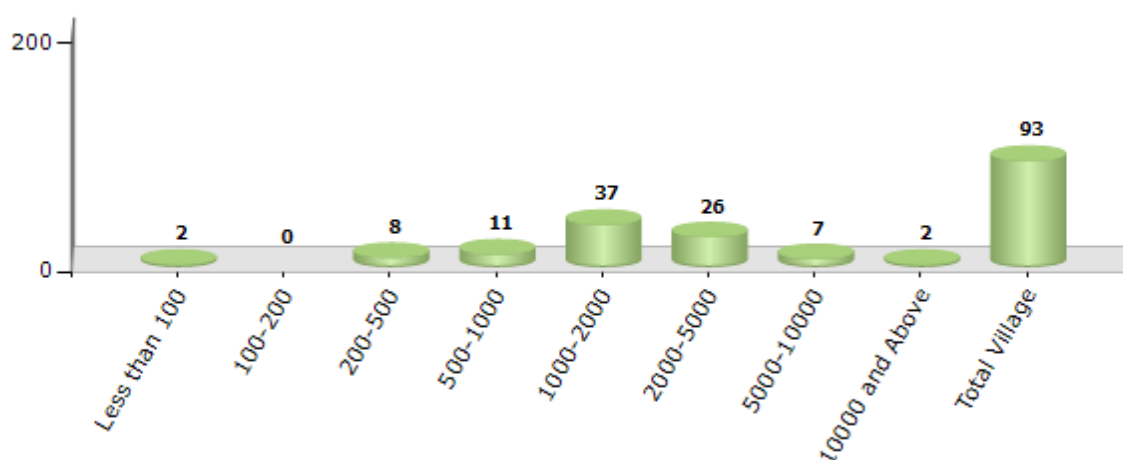
Contd....

Demographic

Number of Villages by Population Size - 2011

Less than 100	100-200	200-500	500-1000	1000-2000	2000-5000	5000-10000	10000 and Above	Total Village
2	0	8	11	37	26	7	2	93

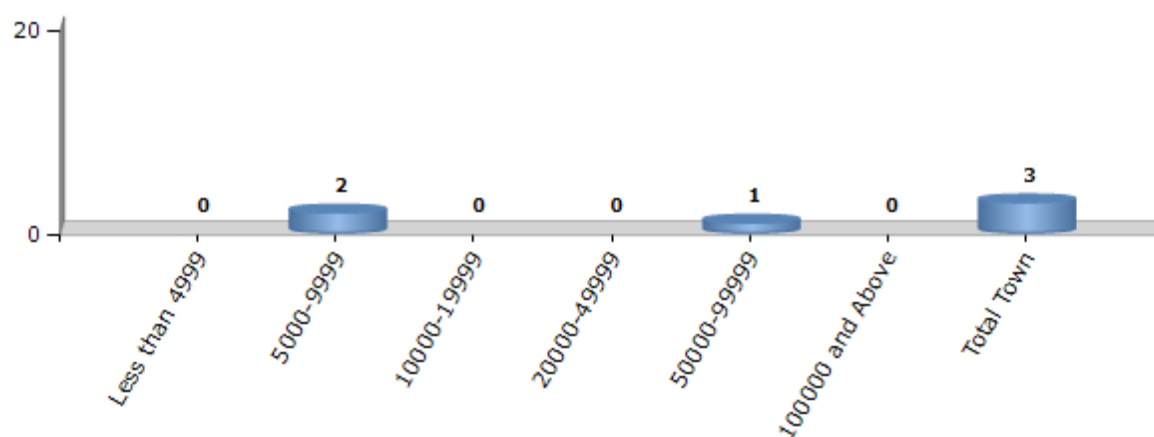
Number of Villages by Population Size - 2011



Number of Towns by Population Size - 2011

Less than 4999	5000-9999	10000-19999	20000-49999	50000-99999	100000 and Above	Total Town
0	2	0	0	1	0	3

Number of Towns by Population Size - 2011

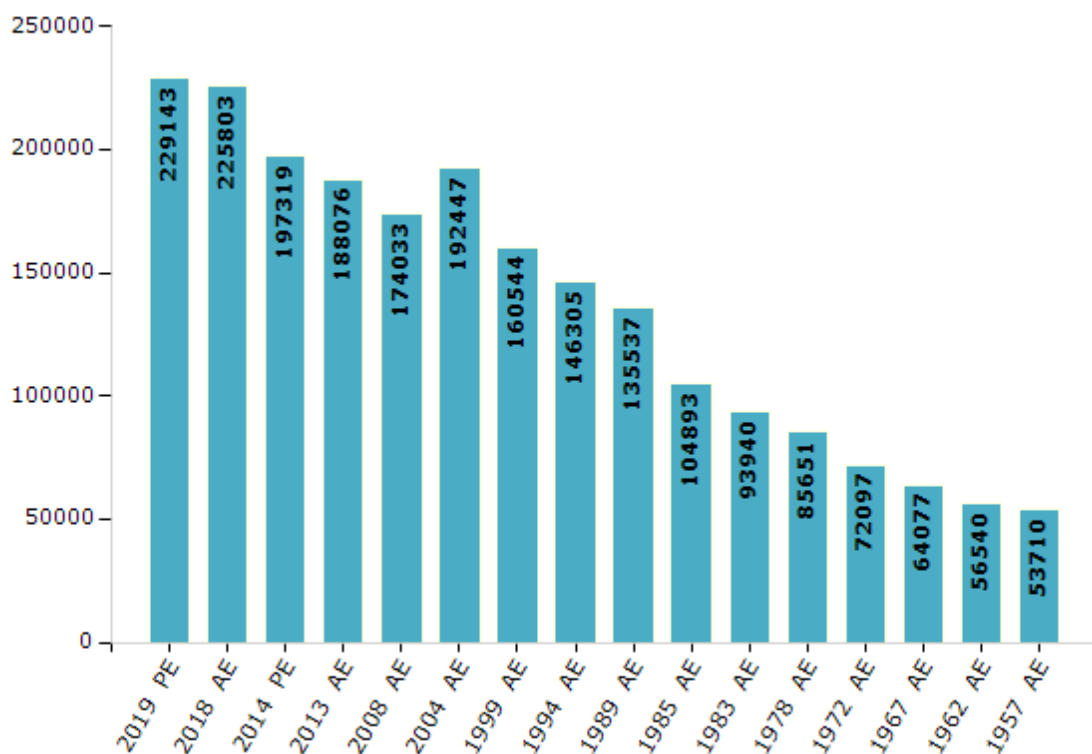


Electoral Features

Electors by Male & Female

Year	Male	Female	Others	Total	Year	Male	Female	Others	Total
2019 PE	114842	114276	25	229143	1994 AE	72229	74076	-	146305
2018 AE	113326	112451	26	225803	1989 AE	68290	67247	-	135537
2014 PE	99678	97625	16	197319	1985 AE	51767	53126	-	104893
2013 AE	94730	93336	10	188076	1983 AE	45305	48635	-	93940
2009 PE	-	-	-	-	1978 AE	41800	43851	-	85651
2008 AE	85922	88111	-	174033	1972 AE	34949	37148	-	72097
2004 PE	-	-	-	-	1967 AE	-	-	-	64077
2004 AE	95183	97264	-	192447	1962 AE	-	-	-	56540
1999 PE	-	-	-	-	1957 AE	-	-	-	53710
1999 AE	79729	80815	-	160544					

Number of Electors

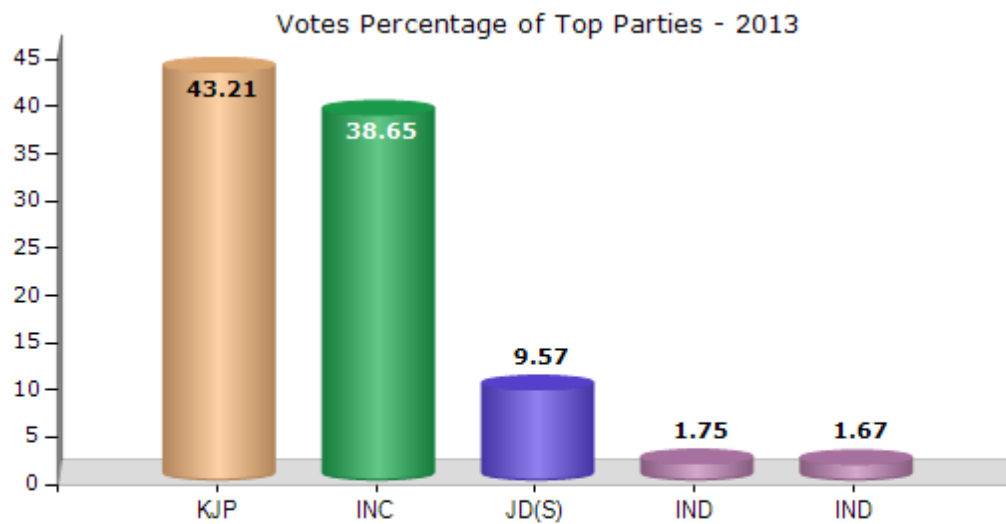


Note : AE : Assembly Election, PE : Assembly Segment of Parliamentary Election

Historical Summary Election Results

Summary Result of Assembly Election - 2013

Candidate Name	Party	Votes	Votes %
Guru Patil Shiraval	KJP	54924	43.21
Sharanabasappagouda Darshanpur	INC	49128	38.65
Sharanappa Saladapur	JD(S)	12159	9.57
Amaranna	IND	2225	1.75
Bhimappa	IND	2128	1.67
Shankaranna G.Vanikyal	BSRCP	1796	1.41
Veerannagouda	BJP	1484	1.17
Mohammed Anvar Pasha	BSP	1138	0.9
Appasaheb Gouda	IND	1070	0.84
Basavaraj Padukote	IND	1066	0.84



Polling Station Level Election Results

Number and Name of Polling Stations (PS) (2018)

Number of Polling Stations	Name of Polling Stations	Number of Polling Stations	Name of Polling Stations
1	Govt. Higher Primary School, New Building Chincholi	22	Govt. Higher Primary School, (North Wing) Ukkinal Tanda
2	Govt. Model Primary School, Wandaganoor	23	Govt. Higher Primary School, (East Wing) Haranagera
3	Govt. Higher Primary School, (Right Wing) Yalagi	24	Govt. Higher Primary School, (North Wing) Haranagera
4	Govt. Higher Primary School, (Left Wing) Yalagi	25	Govt. Higher Primary School, (Left Wing) Maddaraki
5	Govt. High School, (Right Wing) Yalagi	26	Govt. Higher Primary School, (Middle Wing) Maddaraki
6	Govt. High School, (Left Wing) Yalagi	27	Govt. High School (Right Wing) Maddaraki
7	Govt. Lower Primary School, (Right Wing) Yalagi Tanda	28	Govt. High School (Middle Wing) Maddaraki
8	Govt. Lower Primary School, (Left Wing) Yalagi Tanda	29	Govt. Higher Primary School, Haralahalli
9	Govt. Higher Primary School, (Right Wing) Hadanoor	30	Govt. Higher Primary School, (Left Wing) Mudbool
10	Govt. Higher Primary School, (Left Wing) Hadanoor	31	Govt. Higher Primary School, (Middle Wing) Mudbool
11	Anganavadi Building Malla (K)	32	Govt. Higher Primary School, (Right Wing) Mudbool
12	Govt. Higher Primary School, (Left Wing) Yewoor Dodda Tanda	33	Govt. Higher Urdu School, Mudbool
13	Govt. Higher Primary School, (Right Wing) Yewoor Dodda Thanda	34	Grama Panchayat Office Building Mudbool
14	Government Lower Primary School, Kambar Tanda Yewoor	35	V.S.S.S.N Society Building Mudbool
15	Govt. Higher Primary School, (Left Wing) Yewoor	36	Govt. Higher Primary School, Hosoor
16	Govt. Higher Primary School, (Right Wing) Yewoor	37	Govt. Higher Primary School, Anabi
17	Grama Panchayath Office Yevoor	38	Old Panchayat Office Building Anabi
18	Govt. Lower Primary School, Dandasolapur	39	Govt. Lower Primary School, Ambedkar Nagar Anabi
19	Govt. Higher Primary School, Ukkinal	40	Grama Panchayat Office Building (Right Wing) Sirwal
20	Govt. Higher Primary School, (Middle Wing) Ukkinal	41	Govt. Higher Primary School, (Right Wing) Managalore
21	Govt. Higher Primary School, (Left Wing) Ukkinal Tanda	42	Govt. Model Higher Primary School, (Left Wing) Sirwal

Contd....

Polling Station Level Election Results

Polling Station-wise Votes Secured by Overall Top Five Parties in Shahapur Assembly in Assembly Election (AE) under Raichur Parliamentary Constituency in Karnataka (2018)

Number of Polling Station	Winner - Sharanabasappa Gouda Darshanapur (INC)	Runner-up - Guru Patil Sirwal (BJP)	3rd - Ameenraddi Yalagi (JD(S))	4th - Azam Ali (AIMEP)	5th - Manohar (IND)	NOTA	Other	Total Votes Secured
36	395	396	15	15	10	4	12	847
37	299	399	25	9	4	7	7	750
38	275	277	51	7	10	15	7	642
39	235	241	22	12	4	1	2	517
40	44	695	9	5	4	1	1	759
41	27	567	28	1	4	3	2	632
42	63	499	14	3	12	8	5	604
43	75	434	16	1	9	2	5	542
44	64	489	19	4	12	2	5	595
45	80	593	21	2	2	2	2	702
46	337	471	37	15	22	14	22	918
47	447	123	120	7	4	3	22	726
48	256	245	25	8	8	2	5	549
49	421	161	233	11	1	4	17	848
50	267	102	141	9	11	11	13	554
51	297	70	149	5	4	7	12	544
52	283	469	50	18	19	13	12	864
53	228	32	73	4	1	2	6	346
54	111	45	101	2	2	2	4	267
55	372	76	162	9	2	14	15	650
56	251	103	110	3	5	5	5	482
57	210	139	143	7	5	2	6	512
58	355	96	60	5	1	2	15	534
59	473	9	10	5	0	3	2	502
60	382	82	23	8	1	7	10	513
61	349	100	35	1	2	1	9	497
62	464	162	80	6	6	3	8	729
63	353	117	48	3	2	4	5	532
64	382	76	71	4	2	6	8	549
65	342	69	38	8	1	8	4	470
66	327	97	44	8	3	1	16	496
67	253	134	47	3	12	6	15	470
68	362	186	96	7	4	4	3	662
69	286	121	68	3	3	4	6	491
70	296	132	63	7	1	0	8	507

Contd....

Polling Station Level Election Results

Winner, Runner-up and 3rd Party Position & Winning Margin According to Polling Stations in Shahapur Assembly in Assembly Election (AE) under Raichur Parliamentary Constituency in Karnataka (2018)

Polling Station Number	Winner Party	Winner Votes (%)	Runner-up Party	Runner-up Votes (%)	Winning Margin Votes (%)	Third Party	Third Party Votes (%)	Other Votes (%)
71	INC	303 (59.53)	BJP	165 (32.42)	138 (27.11)	JD(S)	28 (5.5)	13 (2.55)
72	INC	233 (46.6)	BJP	229 (45.8)	4 (0.8)	JD(S)	23 (4.6)	15 (3)
73	INC	255 (57.17)	BJP	146 (32.74)	109 (24.43)	JD(S)	35 (7.85)	10 (2.24)
74	INC	279 (77.93)	JD(S)	50 (13.97)	229 (63.96)	BJP	20 (5.59)	9 (2.51)
75	INC	400 (65.36)	BJP	133 (21.73)	267 (43.63)	JD(S)	55 (8.99)	24 (3.92)
76	INC	408 (66.45)	BJP	131 (21.34)	277 (45.11)	JD(S)	37 (6.03)	38 (6.19)
77	INC	429 (63.46)	JD(S)	162 (23.96)	267 (39.5)	BJP	54 (7.99)	31 (4.59)
78	INC	591 (96.73)	JD(S)	7 (1.15)	584 (95.58)	AIMEP	4 (0.65)	9 (1.47)
79	INC	527 (99.25)	BJP	2 (0.38)	525 (98.87)	JD(S)	1 (0.19)	1 (0.19)
80	INC	487 (71.09)	BJP	133 (19.42)	354 (51.67)	JD(S)	42 (6.13)	23 (3.36)
81	INC	208 (43.79)	BJP	158 (33.26)	50 (10.53)	JD(S)	84 (17.68)	25 (5.26)
82	INC	180 (47.49)	BJP	134 (35.36)	46 (12.13)	JD(S)	56 (14.78)	9 (2.37)
83	INC	560 (80.81)	BJP	86 (12.41)	474 (68.4)	JD(S)	27 (3.9)	20 (2.89)
84	INC	494 (85.47)	BJP	32 (5.54)	462 (79.93)	IND (B)	15 (2.6)	37 (6.4)
85	INC	609 (66.78)	BJP	201 (22.04)	408 (44.74)	JD(S)	65 (7.13)	37 (4.06)
86	INC	325 (45.08)	JD(S)	188 (26.07)	137 (19.01)	BJP	166 (23.02)	42 (5.83)
87	INC	469 (85.58)	BJP	50 (9.12)	419 (76.46)	JD(S)	12 (2.19)	17 (3.1)
88	INC	505 (71.83)	JD(S)	103 (14.65)	402 (57.18)	BJP	52 (7.4)	43 (6.12)
89	INC	386 (47.13)	BJP	271 (33.09)	115 (14.04)	JD(S)	139 (16.97)	23 (2.81)
90	BJP	119 (43.91)	INC	116 (42.8)	3 (1.11)	JD(S)	19 (7.01)	17 (6.27)
91	INC	493 (52.78)	BJP	344 (36.83)	149 (15.95)	JD(S)	63 (6.75)	34 (3.64)
92	INC	284 (49.31)	BJP	218 (37.85)	66 (11.46)	JD(S)	48 (8.33)	26 (4.51)
93	INC	178 (53.45)	BJP	104 (31.23)	74 (22.22)	JD(S)	38 (11.41)	13 (3.9)
94	INC	262 (48.97)	BJP	192 (35.89)	70 (13.08)	JD(S)	65 (12.15)	16 (2.99)
95	INC	176 (39.02)	BJP	144 (31.93)	32 (7.09)	JD(S)	98 (21.73)	33 (7.32)
96	BJP	317 (44.46)	INC	279 (39.13)	38 (5.33)	JD(S)	95 (13.32)	22 (3.09)
97	INC	333 (60.77)	BJP	99 (18.07)	234 (42.7)	JD(S)	90 (16.42)	26 (4.74)
98	INC	465 (57.76)	BJP	189 (23.48)	276 (34.28)	JD(S)	130 (16.15)	21 (2.61)
99	INC	410 (72.44)	JD(S)	100 (17.67)	310 (54.77)	BJP	38 (6.71)	18 (3.18)
100	INC	268 (77.46)	BJP	37 (10.69)	231 (66.77)	JD(S)	31 (8.96)	10 (2.89)
101	INC	428 (45.87)	BJP	293 (31.4)	135 (14.47)	JD(S)	166 (17.79)	46 (4.93)
102	BJP	305 (51.52)	INC	183 (30.91)	122 (20.61)	JD(S)	70 (11.82)	34 (5.74)
103	INC	300 (38.02)	BJP	244 (30.93)	56 (7.09)	JD(S)	189 (23.95)	56 (7.1)
104	INC	271 (44.5)	BJP	239 (39.24)	32 (5.26)	JD(S)	74 (12.15)	25 (4.11)
105	BJP	235 (42.65)	INC	210 (38.11)	25 (4.54)	JD(S)	78 (14.16)	28 (5.08)

Contd....

Socio-Economic Amenities - Rural

Access to Education Facilities

Particulars	Number of Village (% of Population)				
	Available	Not Available	If Not Available (Distance of Nearest Facility)		
			A	B	C
Govt. Primary School	92 (99)	1 (1)	1 (1)	0 (0)	0 (0)
Private Primary School	11 (33)	82 (67)	0 (0)	0 (0)	0 (0)
Govt. Middle School	63 (88)	30 (12)	16 (6)	14 (7)	0 (0)
Private Middle School	6 (23)	87 (77)	0 (0)	0 (0)	0 (0)
Govt. Secondary School	21 (46)	72 (54)	30 (21)	33 (27)	9 (6)
Private Secondary School	0 (0)	93 (100)	0 (0)	0 (0)	0 (0)
Govt. Senior Secondary School	4 (16)	89 (84)	6 (5)	39 (33)	44 (47)
Private Senior Secondary School	2 (6)	91 (94)	0 (0)	0 (0)	0 (0)
Govt. Arts and Science Degree College	1 (8)	92 (92)	18 (15)	26 (23)	45 (48)
Private Arts and Science Degree College	1 (2)	92 (98)	0 (0)	0 (0)	2 (3)
Govt. Engineering College	0 (0)	93 (100)	0 (0)	0 (0)	0 (0)
Private Engineering College	0 (0)	93 (100)	2 (0)	4 (3)	87 (97)
Govt. Medicine College	0 (0)	93 (100)	0 (0)	0 (0)	0 (0)
Private Medicine College	0 (0)	93 (100)	10 (13)	9 (9)	74 (78)
Govt. Management Institute	1 (8)	92 (92)	2 (0)	2 (2)	81 (85)
Private Management Institute	0 (0)	93 (100)	0 (0)	0 (0)	6 (3)
Govt. Polytechnic	0 (0)	93 (100)	5 (6)	8 (6)	51 (50)
Private Polytechnic	0 (0)	93 (100)	10 (8)	9 (10)	10 (20)
Govt. Vocational Training School/ITI	0 (0)	93 (100)	4 (5)	5 (8)	6 (7)
Private Vocational Training School/ITI	1 (8)	92 (92)	11 (9)	22 (17)	44 (46)
Govt. Non Formal Training Centre	0 (0)	93 (100)	5 (6)	8 (6)	47 (54)
Private Non Formal Training Centre	0 (0)	93 (100)	10 (8)	9 (11)	14 (16)
Govt. School For Disabled	0 (0)	93 (100)	2 (0)	3 (2)	50 (56)
Private School For Disabled	0 (0)	93 (100)	0 (0)	8 (8)	30 (33)
Government Others	0 (0)	93 (100)	20 (21)	4 (4)	44 (47)
Private Others	0 (0)	93 (100)	1 (0)	4 (4)	20 (23)

Note : Distance A : Less than 5 km; B : Between 5-10 km; C : 10+ km.; Source : Data Analysis is based on 2011 Census.

DISCLAIMER

The Terms of Use and Disclaimer of Datanet India Private Limited (hereinafter referred to as "Datanet") for use of this analysis report of **Shahapur Assembly Constituency (Shahapur Vidhan Sabha)** :-

1. **Assembly Factbook™** is a Registered Trade Mark owned by Datanet.
2. All the maps are sketched and graphical representation only and have not been drawn to the scale and also not to represent the actual geographical area or boundary of the unit.
3. The data for the aforesaid analysis is based on authentic sources and has been culled from the various publications of Census, CSO and NSSO for district and block level data, various central and state government departments, Central & State Elections Commissions and the concerned Returning Officers' releases, Electoral Rolls, Election results and allied publications, internal assessment, surveys, estimates and analysis. Therefore, certain adjustment of data at micro level may have been done to arrive closer to the macro data.
4. Data have been provided on an "As Is" and "As AVAILABLE" basis
5. The colours shown in the maps or diagram and charts of a particular party, alliance or AC are indicative and do not represent them.
6. This publication which includes maps, sheets, graphs and data would be the property under copyright of Datanet only. The user may use these for its internal study, analysis and research purposes. It's public display, re-selling or any commercial uses by the user are not allowed.
7. Datanet has taken due care and caution in compilation and processing of data and allied information, but does not guarantee the accuracy, adequacy or completeness of any information/analysis and will be not responsible for any errors or omissions or for the results obtained from the use of such information/analysis.
8. All the contents for the publication have been culled from various authentic sources and Datanet reasonably believes such sources to be reliable, but does not make any representations, express or implied as to the accuracy or fitness of use of such information. The information or contents of the information/analysis do not constitute advice and should not be relied upon in making (or refraining from making) any decision. Any reliance placed upon the information provided by Datanet is the sole responsibility and strictly at the user's risk.
9. In no event will Datanet be liable for any damages (including, without limitation, damages for loss of business projects, or loss of profits) arising in contract, tort or otherwise from the use of or inability to use any of its contents, or from any action taken (or refrained from being taken) as a result of using the analysis or any of its contents. Datanet its directors, owners, editors, officials, employees, distributor and agents or any associate will not be liable for any errors in the information contained or any consequences arising from the use of the contents of the provided information/analysis.
10. If any provision of these terms and conditions is held invalid or illegal or unenforceable for any reason by any court of competent jurisdiction, such provision shall be severed and the remainder of provisions of the terms and conditions shall continue in full force and effect as if the Term of Use had been executed with the invalid, illegal or unenforceable provision eliminated.
11. If there are any discrepancies in the information provided, please bring it to attention of Datanet for suitable rectification measures.

**Buy Online This Complete Book At
Datanet India eBooks Store**

www.indiastatpublications.com

or go directly at

**[http://www.indiastatpublications.com/
Assembly_factbook/Karnataka/Raichur/ Shahapur](http://www.indiastatpublications.com/Assembly_factbook/Karnataka/Raichur/Shahapur)**

 **indiastat**elections

ISBN : 978-93-87148-50-5



9 789387 148505