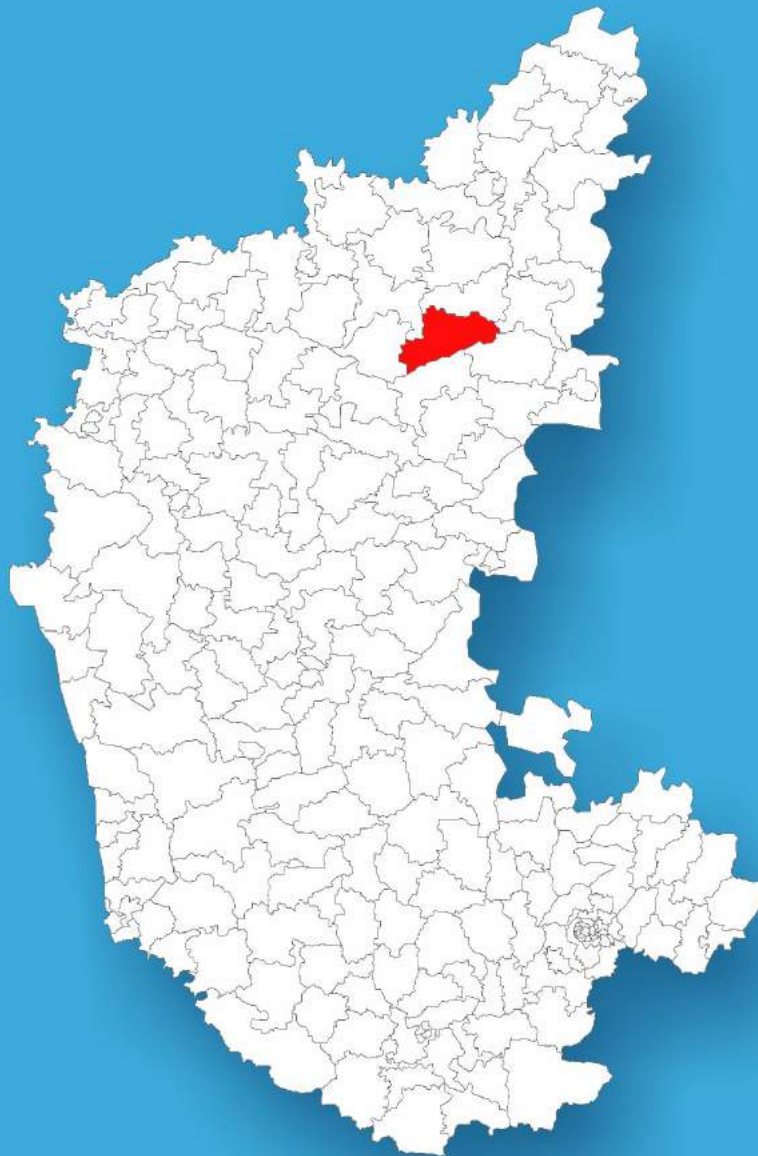




Karnataka

Assembly Factbook™

Shorapur Assembly Constituency



Key Electoral Data of Shorapur
Assembly Constituency (Vidhan Sabha)

Karnataka

Assembly Factbook™

Shorapur Assembly Constituency



Shorapur Vidhan Sabha

Editor & Director

Dr. R.K. Thukral

Research Editor

Dr. Shafeeq Rahman

**Compiled, Researched and Published by
Datanet India Pvt. Ltd.**

D-100, 1st Floor,

Okhla Industrial Area, Phase-I,
New Delhi- 110020.

Ph.: 91-11- 43580781-84

Email : support@indiastatpublications.com

Website : www.indiastatelections.com

Online Book Store :

www.indiastatpublications.com

Report No. : AFB/KA-036-0123

ISBN : 978-93-87148-59-8

First Edition : January, 2018

Sixth Updated Edition : January, 2023

Price : Rs. 11500/-

US\$ 310/-

© **Datanet India Pvt. Ltd.**

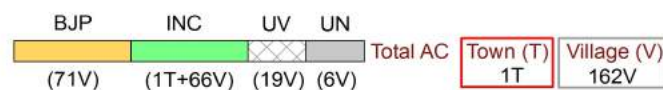
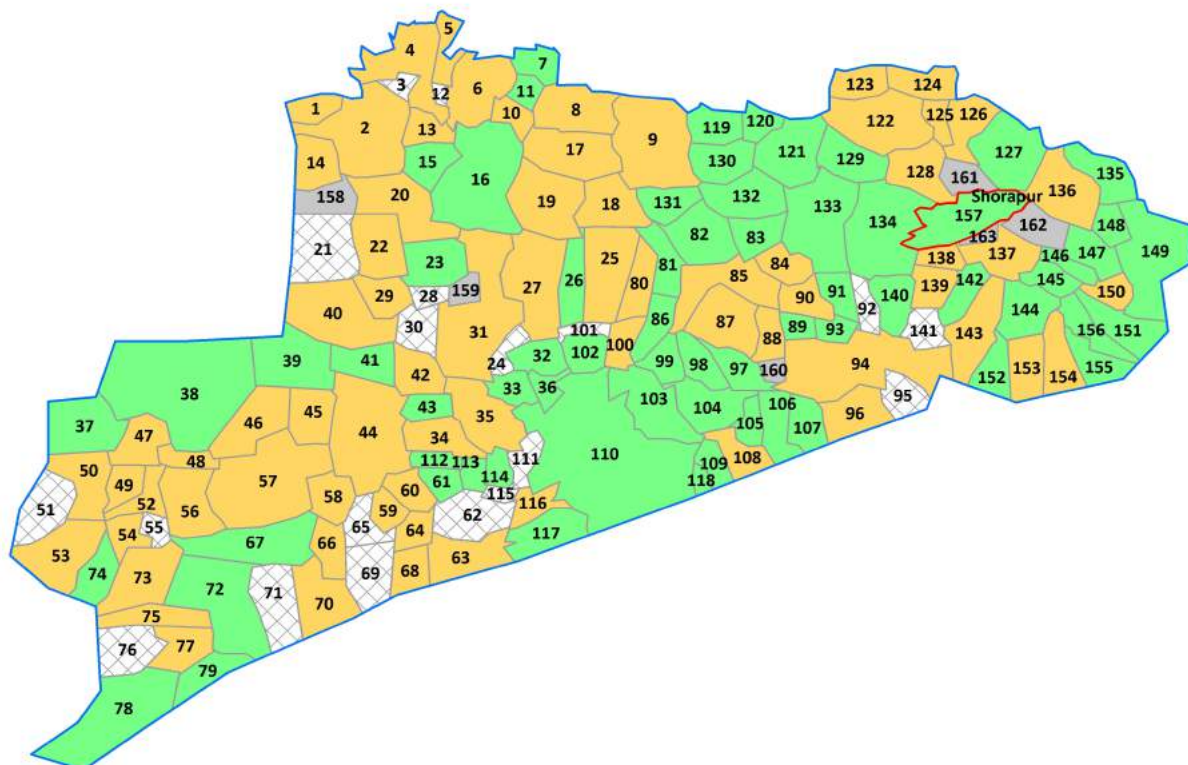
All rights reserved. No part of this book may be reproduced, stored in a retrieval system or transmitted in any form or by any means, mechanical photocopying, photographing, scanning, recording or otherwise without the prior written permission of the publisher. Please refer to Disclaimer at page no. 192 for the use of this publication.

Printed in India

No.	Particulars	Page No.
	Introduction	
1	Assembly Constituency - (Vidhan Sabha) at a Glance Features of Assembly as per Delimitation Commission of India (2008)	1-2
	Location and Political Maps	
2	Location Map Boundaries of Assembly Constituency - (Vidhan Sabha) in District Boundaries of Assembly Constituency under Parliamentary Constituency - (Lok Sabha) Town & Village-wise Winner Parties- 2019, 2018, 2014 and 2009	3-10
	Administrative Setup (2011)	
3	District Sub-district Towns Villages Inhabited Villages Uninhabited Villages Village Panchayat Intermediate Panchayat	11-19
	Demographics (2011)	
4	Population Households Rural/Urban Population Towns and Villages by Population Size Sex Ratio (Total & 0-6 Years) Religious Population Social Population Literacy Rate	20-21
	Electoral Features	
5	Important Dates of Last Elections Held Electors by Gender Service Electors Voters Voters Turnout Polling Stations & Average Number of Electors per Polling Station Electors by Age Group Present Elected Representatives	22-27
	Historical Summary Election Results	
6	Vote Share of Major Parties Winning Margin (Number & Percentage) Polarity of Parties Summary Result of Assembly Segment of Parliamentary Elections 2019, 2014, 2009, 2004, 1999 Summary Result of Assembly Elections 2018, 2013, 2008, 2004, 1999, 1994, 1989, 1985, 1983, 1978, 1972, 1967, 1962 and 1957	28-50
	Polling Station Level Election Results	
7	Name and Number of Polling Station 2019, 2018, 2014 and 2009 Polling Station-wise Electors, Voters & Voters Turnout 2019, 2018, 2014 and 2009 Polling Station wise Elections Results 2019, 2018, 2014 and 2009	51-172
	Share of Assembly Constituency	
8	Share of Assembly Constituency - (Vidhan Sabha) in State, District and Parliamentary Constituency - (Lok Sabha)	173
	Socio-Economic Amenities (2011)	
9	Access to Administrative Units Agricultural, Manufacturing and Industrial Commodities Demographic Indicators Education Health & Manpower Drinking Water Supply Sanitation Entertainment and Recreations Infrastructure Power Food Allocation Distribution and Marketing of Agriculture Commodities Infrastructure Transport and Road Infrastructure Communication Banking and Financial Services Land Use Irrigation Source	175-189
10	Abbreviation & Sources	190-191
11	Disclaimer	192

Location & Political Map

Town & Village-wise Winner Parties in Shorapur Assembly
Segment under Raichur (ST) Parliamentary Election
(PE) (No. 36) - 2014



UV : Unspecified Village
UN : Uninhabited Village

Administrative Setup

List of Village Panchayat & Intermediate Panchayat (Block) Name - 2011

Village Name	Village Panchayat Name	Intermediate Panchayat Name
Adwadgi	Sugur	Shorapur
Agni	Agni	Shorapur
Agthirth	Agni	Shorapur
Aldhal	Aldhal	Shorapur
Amlihal	Agni	Shorapur
Ammapur (S.K)	Jogandabhavi	Shorapur
Aralhalli	Devapur	Shorapur
Arkera (J)	Arkera (J)	Shorapur
Arkera Khalsa	Arkera(K)	Shorapur
Bachimatti	Kachaknoor	Shorapur
Badlapur - Becharak	Agni	Shorapur
Badyapur	Devar Gonal	Shorapur
Bahirimabdi	Devar Gonal	Shorapur
Baichbal	Baichbal	Shorapur
Bailkunti	Bailkunti	Shorapur
Balshattihal	Kamnatgi	Shorapur
Bamangud	Bailkunti	Shorapur
Bandoli	Tinthni	Shorapur
Banhatti	Malnoor	Shorapur
Bapparga	Bardevanhal	Shorapur
Bardevanhal	Bardevanhal	Shorapur
Bassapur	Marnal	Shorapur
Benchigaddi	Geddalmari	Shorapur
Benkanhalli	Kachaknoor	Shorapur
Bevinhal	Sugur	Shorapur
Bhagyanagar	Hunsgi	Shorapur
Bhailapur	Hebbala B	Shorapur
Bijaspur	Arkera(K)	Shorapur
Bomanhalli	Wagingera	Shorapur

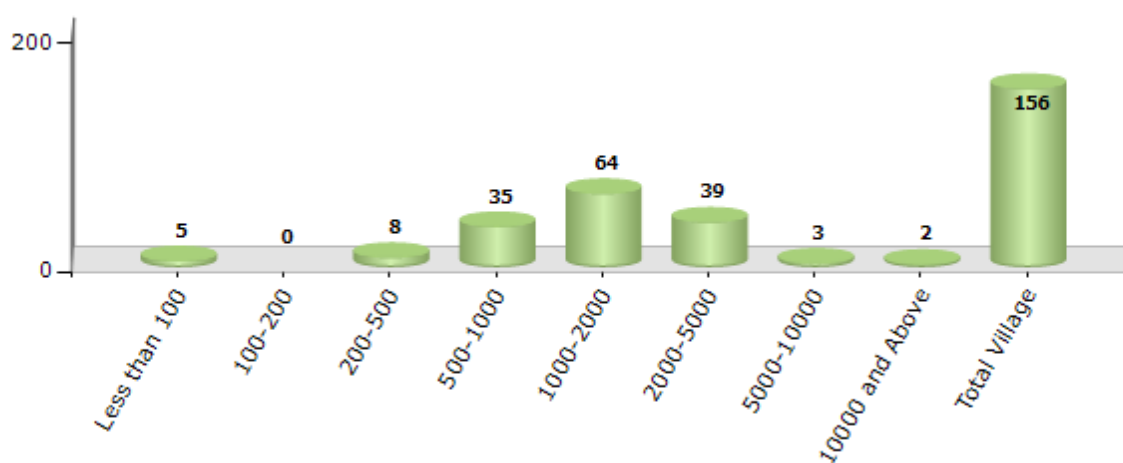
Contd....

Demographic

Number of Villages by Population Size - 2011

Less than 100	100-200	200-500	500-1000	1000-2000	2000-5000	5000-10000	10000 and Above	Total Village
5	0	8	35	64	39	3	2	156

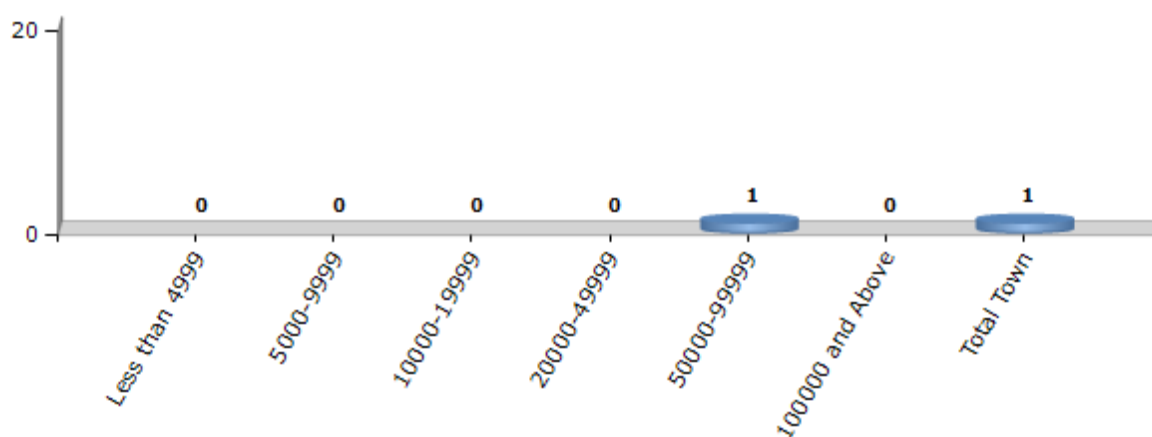
Number of Villages by Population Size - 2011



Number of Towns by Population Size - 2011

Less than 4999	5000-9999	10000-19999	20000-49999	50000-99999	100000 and Above	Total Town
0	0	0	0	1	0	1

Number of Towns by Population Size - 2011



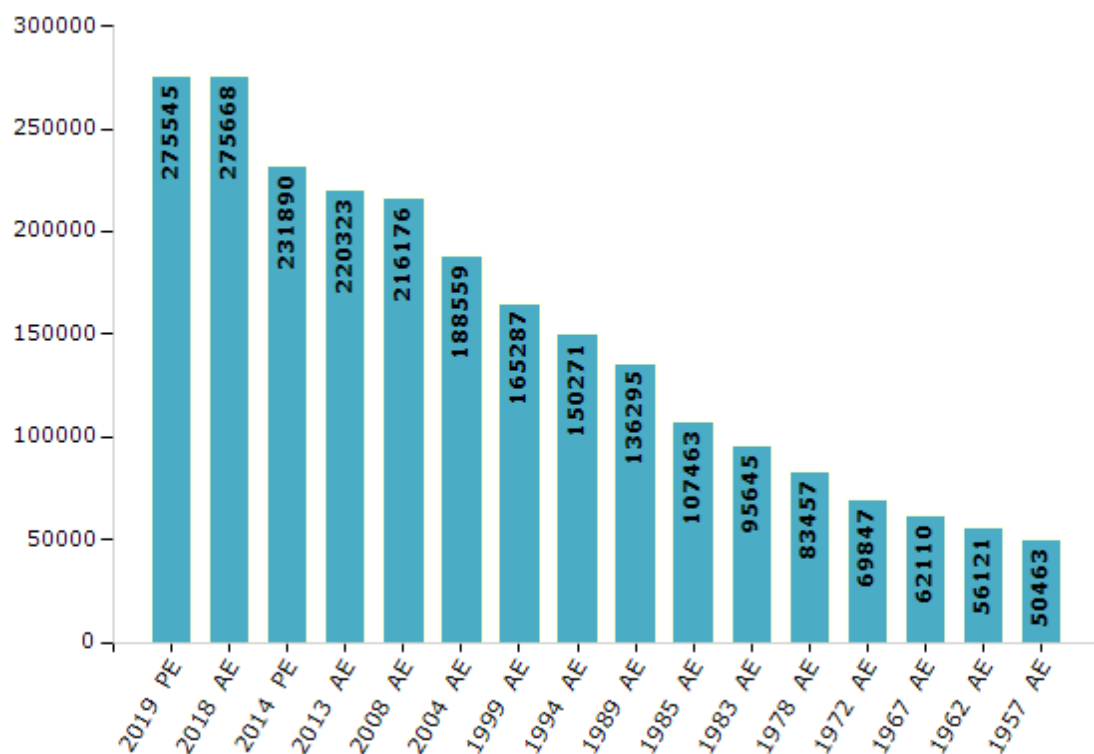
Electoral Features

Electors by Male & Female

Year	Male	Female	Others	Total
2019 PE	138425	137100	20	275545
2018 AE	138800	136848	20	275668
2014 PE	117984	113876	30	231890
2013 AE	112019	108291	13	220323
2009 PE	-	-	-	-
2008 AE	107806	108370	-	216176
2004 PE	-	-	-	-
2004 AE	94502	94057	-	188559
1999 PE	-	-	-	-
1999 AE	82714	82573	-	165287

Year	Male	Female	Others	Total
1994 AE	74758	75513	-	150271
1989 AE	67559	68736	-	136295
1985 AE	53350	54113	-	107463
1983 AE	46778	48867	-	95645
1978 AE	40595	42862	-	83457
1972 AE	34275	35572	-	69847
1967 AE	-	-	-	62110
1962 AE	-	-	-	56121
1957 AE	-	-	-	50463

Number of Electors

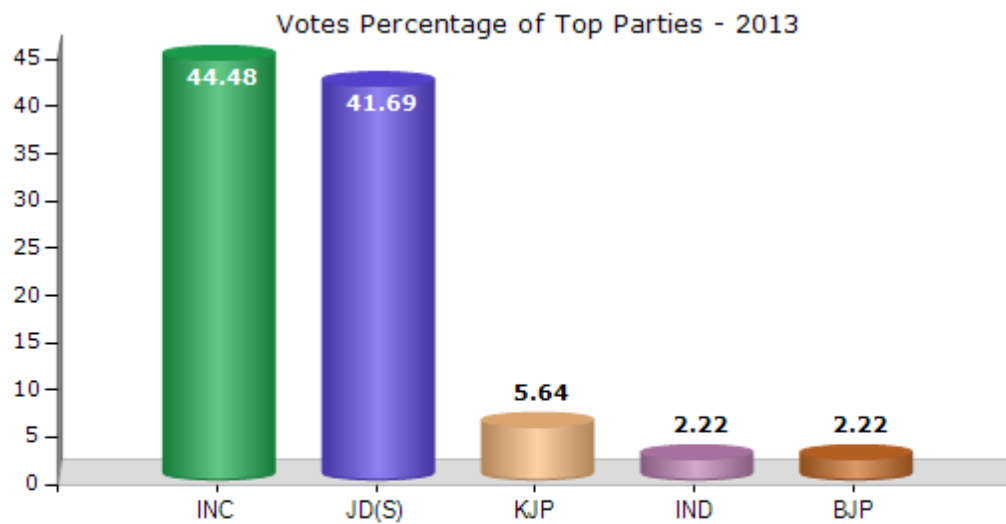


Note : AE : Assembly Election, PE : Assembly Segment of Parliamentary Election

Historical Summary Election Results

Summary Result of Assembly Election - 2013

Candidate Name	Party	Votes	Votes %
Raja Venkatappa Nayak	INC	65033	44.48
Narasimhanayak (Rajugouda)	JD(S)	60958	41.69
Shivaraj Malleshi	KJP	8239	5.64
Ramanagouda Bhimarayagouda	IND	3250	2.22
Madangopal Nayak	BJP	3249	2.22
Nandkumar Malipatil	BSRCP	2005	1.37
Prabhulinga Siddapur J	IND	993	0.68
Basavaraj	IND	985	0.67
Ramalingappa (Ramunayak)	JD(U)	771	0.53
Chandrashekhar Nayak	IND	724	0.5



Polling Station Level Election Results

Number and Name of Polling Stations (PS) (2018)

Number of Polling Stations	Name of Polling Stations	Number of Polling Stations	Name of Polling Stations
1	Govt Higher Primary School (Right Wing) Mudanoor (B)	22	Anganawadi Center No-1 Yadiyapur
2	Govt Higher Primary School (Left Wing) Mudanoor (B)	23	Govt. Higher Primary School (Right Wing) Agni
3	Govt. Higher Primary School (Right Wing) Badyapur	24	Govt. Higher Primary School (Middle Wing) Agni
4	Govt. Higher Primary School (Left Wing) Badyapur	25	Govt. Higher Primary School (Left Wing) Agni
5	Govt Lower Primary School Bairimaradi	26	Govt Lower Primary School Agateerth
6	Govt. Higher Primary School (Right Wing) Mudanoor.K	27	Govt. Lower Primary School Mavinamatti
7	Gram Panchayat office Mudanoor K	28	Govt. Lower Primary School Chigarihal
8	Govt. Higher Primary School (Left Wing) Mudanoor (K)	29	Govt. Higher Primary School Building (Right Wing) Baichabal
9	Govt. Higher Primary School For Girls Mudanoor (K)	30	Govt. Higher Primary School Building (Left Wing) Baichabal
10	Govt. Higher Primary School Rampur	31	Govt Higher Primary School Karbibhavi
11	Govt Lower Primary School (Right Wing) Machagundala	32	Govt Higher Primary School Amalihal
12	Govt Lower Primary School (Left Wing) Machagundala	33	Govt Higher Primary School (Right Wing)Gundalgera
13	Govt Higher Primary School (Right Wing) Kudalagi	34	Govt Hiher Primary School (Lift Wing) Gundalagera
14	Govt Higher Primary School (Left Wing) Kudalagi	35	Govt. Higher Primary School Sadaba
15	Govt Higher Primary School (Right Wing) Devaragonal	36	Govt. Higher Primary School (Left Wing) Kannalli
16	Govt Higher Primary School (Left Wing) Devaragonal	37	Govt. Higher Primary School (Right Wing) Kannalli
17	Govt Higher Primary School (North Wing) Devaragonal	38	Govt. Higher Primary School (New Building) Kannalli
18	Govt. Higher Primary School Bommannalli (K)	39	Govt Higher Primary School (Right Wing) Rattal
19	Govt Lower Primary School Hosa Siddapur	40	Govt Higher Primary School (Left Wing) Rattal
20	Govt. Lower Primary School Shakhapur S.K	41	Govt Higher Primary School (Right Wing) Managalore
21	Govt. Higher Primary School Teggihalli	42	Govt Higher Primary School (Left Wing) Mangalore

Contd....

Polling Station Level Election Results

Polling Station-wise Votes Secured by Overall Top Five Parties in Shorapur Assembly in Assembly Election (AE) under Raichur Parliamentary Constituency in Karnataka (2018)

Number of Polling Station	Winner - Narasimha nayak (Rajugouda) (BJP)	Runner-up - Raja Venkatappa Naik (INC)	3rd - Raja Krishnappa Nayak (JD(S))	4th - Raja Ramappa Nayak (Jeji) (AIMEP)	5th - Yamanappa (IND)	NOTA	Other	Total Votes Secured
36	467	280	8	9	6	1	6	777
37	580	286	12	5	3	10	10	906
38	440	134	18	3	0	5	6	606
39	456	311	23	20	5	24	14	853
40	289	237	23	11	3	5	14	582
41	215	301	9	12	2	2	1	542
42	200	307	3	7	5	2	4	528
43	96	98	0	2	2	3	2	203
44	294	279	8	5	3	0	9	598
45	166	409	8	8	3	2	8	604
46	365	268	21	1	3	1	5	664
47	375	291	19	4	0	8	2	699
48	308	225	27	7	0	2	4	573
49	275	314	23	8	3	7	15	645
50	93	75	11	0	0	1	4	184
51	303	393	24	6	0	2	3	731
52	293	305	4	6	1	0	2	611
53	400	333	8	8	1	4	3	757
54	361	325	4	4	2	12	2	710
55	364	173	8	3	0	2	3	553
56	326	395	12	6	3	10	9	761
57	310	359	17	3	9	9	5	712
58	363	312	16	4	4	10	3	712
59	366	401	23	16	6	18	25	855
60	272	404	12	17	4	10	16	735
61	321	358	16	7	5	13	11	731
62	321	325	18	9	5	11	11	700
63	496	233	68	5	4	5	7	818
64	318	386	63	4	4	5	12	792
65	260	218	28	2	1	3	2	514
66	246	165	24	2	2	7	5	451
67	324	190	76	6	3	5	5	609
68	404	449	22	13	4	9	10	911
69	286	352	13	5	7	16	14	693
70	363	274	7	8	2	7	6	667

Contd....

Polling Station Level Election Results

Winner, Runner-up and 3rd Party Position & Winning Margin According to Polling Stations in Shorapur Assembly in Assembly Election (AE) under Raichur Parliamentary Constituency in Karnataka (2018)

Polling Station Number	Winner Party	Winner Votes (%)	Runner-up Party	Runner-up Votes (%)	Winning Margin Votes (%)	Third Party	Third Party Votes (%)	Other Votes (%)
71	BJP	409 (52.91)	INC	328 (42.43)	81 (10.48)	JD(S)	15 (1.94)	21 (2.72)
72	BJP	293 (53.76)	INC	217 (39.82)	76 (13.94)	JD(S)	18 (3.3)	17 (3.12)
73	INC	299 (55.06)	BJP	226 (41.62)	73 (13.44)	JD(S)	10 (1.84)	8 (1.47)
74	INC	332 (48.19)	BJP	324 (47.02)	8 (1.17)	JD(S)	10 (1.45)	23 (3.34)
75	BJP	325 (54.71)	INC	241 (40.57)	84 (14.14)	JD(S)	6 (1.01)	22 (3.7)
76	BJP	382 (60.73)	INC	202 (32.11)	180 (28.62)	JD(S)	11 (1.75)	34 (5.41)
77	BJP	356 (60.34)	INC	203 (34.41)	153 (25.93)	JD(S)	7 (1.19)	24 (4.07)
78	INC	279 (53.65)	BJP	199 (38.27)	80 (15.38)	JD(S)	12 (2.31)	30 (5.77)
79	BJP	263 (51.47)	INC	225 (44.03)	38 (7.44)	JD(S)	13 (2.54)	10 (1.96)
80	INC	456 (50)	BJP	367 (40.24)	89 (9.76)	JD(S)	51 (5.59)	38 (4.17)
81	BJP	260 (49.43)	INC	220 (41.83)	40 (7.6)	JD(S)	25 (4.75)	21 (3.99)
82	INC	223 (49.23)	BJP	195 (43.05)	28 (6.18)	JD(S)	18 (3.97)	17 (3.75)
83	INC	443 (54.02)	BJP	323 (39.39)	120 (14.63)	AIMEP	13 (1.59)	41 (5)
84	BJP	475 (52.66)	INC	363 (40.24)	112 (12.42)	JD(S)	28 (3.1)	36 (3.99)
85	INC	426 (54.34)	BJP	316 (40.31)	110 (14.03)	JD(S)	18 (2.3)	24 (3.06)
86	INC	336 (48.21)	BJP	326 (46.77)	10 (1.44)	JD(S)	24 (3.44)	11 (1.58)
87	BJP	26 (57.78)	INC	19 (42.22)	7 (15.56)	JD(S)	0 (0)	0 (0)
88	BJP	224 (59.73)	INC	144 (38.4)	80 (21.33)	JD(S)	3 (0.8)	4 (1.07)
89	INC	251 (58.78)	BJP	160 (37.47)	91 (21.31)	JD(S)	6 (1.41)	10 (2.34)
90	BJP	176 (48.09)	INC	160 (43.72)	16 (4.37)	JD(S)	22 (6.01)	8 (2.19)
91	BJP	353 (48.16)	INC	335 (45.7)	18 (2.46)	JD(S)	27 (3.68)	18 (2.46)
92	INC	233 (51.21)	BJP	195 (42.86)	38 (8.35)	JD(S)	21 (4.62)	6 (1.32)
93	BJP	327 (50.23)	INC	295 (45.31)	32 (4.92)	JD(S)	23 (3.53)	6 (0.92)
94	BJP	311 (52.98)	INC	249 (42.42)	62 (10.56)	JD(S)	20 (3.41)	7 (1.19)
95	INC	244 (52.59)	BJP	199 (42.89)	45 (9.7)	JD(S)	16 (3.45)	5 (1.08)
96	BJP	328 (55.59)	INC	204 (34.58)	124 (21.01)	JD(S)	46 (7.8)	12 (2.03)
97	INC	351 (54.84)	BJP	259 (40.47)	92 (14.37)	JD(S)	19 (2.97)	11 (1.72)
98	INC	426 (61.29)	BJP	251 (36.12)	175 (25.17)	JD(S)	8 (1.15)	10 (1.44)
99	INC	349 (52.96)	BJP	260 (39.45)	89 (13.51)	JD(S)	33 (5.01)	17 (2.58)
100	INC	517 (75.81)	BJP	143 (20.97)	374 (54.84)	AIMEP	10 (1.47)	12 (1.76)
101	INC	482 (72.16)	BJP	166 (24.85)	316 (47.31)	JD(S)	9 (1.35)	11 (1.65)
102	INC	331 (60.51)	BJP	188 (34.37)	143 (26.14)	JD(S)	19 (3.47)	9 (1.65)
103	INC	288 (47.92)	BJP	277 (46.09)	11 (1.83)	JD(S)	16 (2.66)	20 (3.33)
104	BJP	403 (54.24)	INC	297 (39.97)	106 (14.27)	JD(S)	25 (3.36)	18 (2.42)
105	BJP	384 (55.01)	INC	273 (39.11)	111 (15.9)	JD(S)	17 (2.44)	24 (3.44)

Contd....

Socio-Economic Amenities - Rural

Access to Education Facilities

Particulars	Number of Village (% of Population)				
	Available	Not Available	If Not Available (Distance of Nearest Facility)		
			A	B	C
Govt. Primary School	145 (97)	11 (3)	10 (2)	0 (0)	0 (0)
Private Primary School	16 (28)	140 (72)	0 (0)	0 (0)	0 (0)
Govt. Middle School	101 (83)	55 (17)	22 (8)	31 (9)	0 (0)
Private Middle School	11 (24)	145 (76)	1 (0)	1 (0)	0 (0)
Govt. Secondary School	24 (37)	132 (63)	54 (27)	39 (18)	27 (13)
Private Secondary School	5 (7)	151 (93)	2 (2)	5 (2)	2 (1)
Govt. Senior Secondary School	4 (15)	152 (85)	20 (13)	57 (32)	74 (38)
Private Senior Secondary School	0 (0)	156 (100)	1 (1)	0 (0)	0 (0)
Govt. Arts and Science Degree College	2 (6)	154 (94)	21 (14)	41 (22)	81 (51)
Private Arts and Science Degree College	1 (0)	155 (100)	0 (0)	3 (2)	7 (4)
Govt. Engineering College	0 (0)	156 (100)	0 (0)	0 (0)	0 (0)
Private Engineering College	0 (0)	156 (100)	6 (5)	17 (9)	133 (86)
Govt. Medicine College	0 (0)	156 (100)	0 (0)	0 (0)	0 (0)
Private Medicine College	0 (0)	156 (100)	13 (4)	4 (2)	139 (93)
Govt. Management Institute	1 (1)	155 (99)	0 (0)	2 (2)	68 (46)
Private Management Institute	2 (2)	154 (98)	2 (1)	13 (8)	69 (42)
Govt. Polytechnic	0 (0)	156 (100)	7 (5)	22 (12)	81 (50)
Private Polytechnic	1 (0)	155 (100)	1 (2)	0 (0)	44 (31)
Govt. Vocational Training School/ITI	1 (2)	155 (98)	9 (7)	21 (11)	22 (11)
Private Vocational Training School/ITI	4 (10)	152 (90)	3 (2)	23 (13)	74 (46)
Govt. Non Formal Training Centre	1 (1)	155 (99)	7 (5)	17 (8)	19 (10)
Private Non Formal Training Centre	0 (0)	156 (100)	1 (1)	4 (4)	107 (71)
Govt. School For Disabled	0 (0)	156 (100)	1 (0)	5 (1)	44 (27)
Private School For Disabled	1 (0)	155 (100)	0 (0)	0 (0)	105 (72)
Government Others	0 (0)	156 (100)	1 (0)	7 (1)	19 (10)
Private Others	0 (0)	156 (100)	18 (10)	11 (8)	100 (71)

Note : Distance A : Less than 5 km; B : Between 5-10 km; C : 10+ km.; Source : Data Analysis is based on 2011 Census.

DISCLAIMER

The Terms of Use and Disclaimer of Datanet India Private Limited (hereinafter referred to as "Datanet") for use of this analysis report of **Shorapur Assembly Constituency (Shorapur Vidhan Sabha)** :-

1. **Assembly Factbook™** is a Registered Trade Mark owned by Datanet.
2. All the maps are sketched and graphical representation only and have not been drawn to the scale and also not to represent the actual geographical area or boundary of the unit.
3. The data for the aforesaid analysis is based on authentic sources and has been culled from the various publications of Census, CSO and NSSO for district and block level data, various central and state government departments, Central & State Elections Commissions and the concerned Returning Officers' releases, Electoral Rolls, Election results and allied publications, internal assessment, surveys, estimates and analysis. Therefore, certain adjustment of data at micro level may have been done to arrive closer to the macro data.
4. Data have been provided on an "As Is" and "As AVAILABLE" basis
5. The colours shown in the maps or diagram and charts of a particular party, alliance or AC are indicative and do not represent them.
6. This publication which includes maps, sheets, graphs and data would be the property under copyright of Datanet only. The user may use these for its internal study, analysis and research purposes. It's public display, re-selling or any commercial uses by the user are not allowed.
7. Datanet has taken due care and caution in compilation and processing of data and allied information, but does not guarantee the accuracy, adequacy or completeness of any information/analysis and will be not responsible for any errors or omissions or for the results obtained from the use of such information/analysis.
8. All the contents for the publication have been culled from various authentic sources and Datanet reasonably believes such sources to be reliable, but does not make any representations, express or implied as to the accuracy or fitness of use of such information. The information or contents of the information/analysis do not constitute advice and should not be relied upon in making (or refraining from making) any decision. Any reliance placed upon the information provided by Datanet is the sole responsibility and strictly at the user's risk.
9. In no event will Datanet be liable for any damages (including, without limitation, damages for loss of business projects, or loss of profits) arising in contract, tort or otherwise from the use of or inability to use any of its contents, or from any action taken (or refrained from being taken) as a result of using the analysis or any of its contents. Datanet its directors, owners, editors, officials, employees, distributor and agents or any associate will not be liable for any errors in the information contained or any consequences arising from the use of the contents of the provided information/analysis.
10. If any provision of these terms and conditions is held invalid or illegal or unenforceable for any reason by any court of competent jurisdiction, such provision shall be severed and the remainder of provisions of the terms and conditions shall continue in full force and effect as if the Term of Use had been executed with the invalid, illegal or unenforceable provision eliminated.
11. If there are any discrepancies in the information provided, please bring it to attention of Datanet for suitable rectification measures.

**Buy Online This Complete Book At
Datanet India eBooks Store**

www.indiastatpublications.com

or go directly at

**[http://www.indiastatpublications.com/
Assembly_factbook/Karnataka/Raichur/ Shorapur](http://www.indiastatpublications.com/Assembly_factbook/Karnataka/Raichur/Shorapur)**

 **indiastat**elections

ISBN : 978-93-87148-59-8

