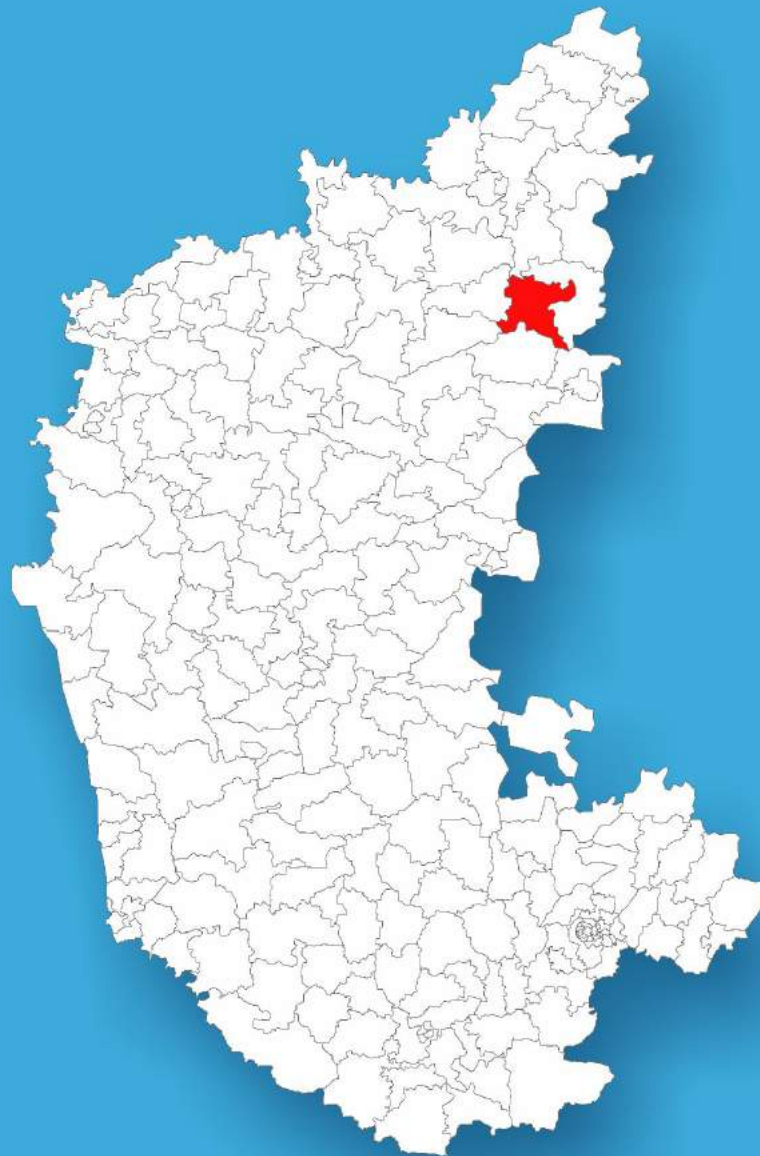




Karnataka

# Assembly Factbook™

Yadgir Assembly Constituency



Key Electoral Data of Yadgir  
Assembly Constituency (Vidhan Sabha)

Karnataka

# **Assembly Factbook™**

Yadgir Assembly Constituency



Yadgir Vidhan Sabha

**Editor & Director**

Dr. R.K. Thukral

**Research Editor**

Dr. Shafeeq Rahman

**Compiled, Researched and Published by  
Datanet India Pvt. Ltd.**

D-100, 1st Floor,

Okhla Industrial Area, Phase-I,  
New Delhi- 110020.

Ph.: 91-11- 43580781-84

Email : support@indiastatpublications.com

Website : www.indiastatelections.com

**Online Book Store :**

www.indiastatpublications.com

**Report No. :** AFB/KA-038-0123

**ISBN :** 978-93-87148-83-3

**First Edition :** January, 2018

**Sixth Updated Edition :** January, 2023

**Price :** Rs. 11500/-

US\$ 310/-

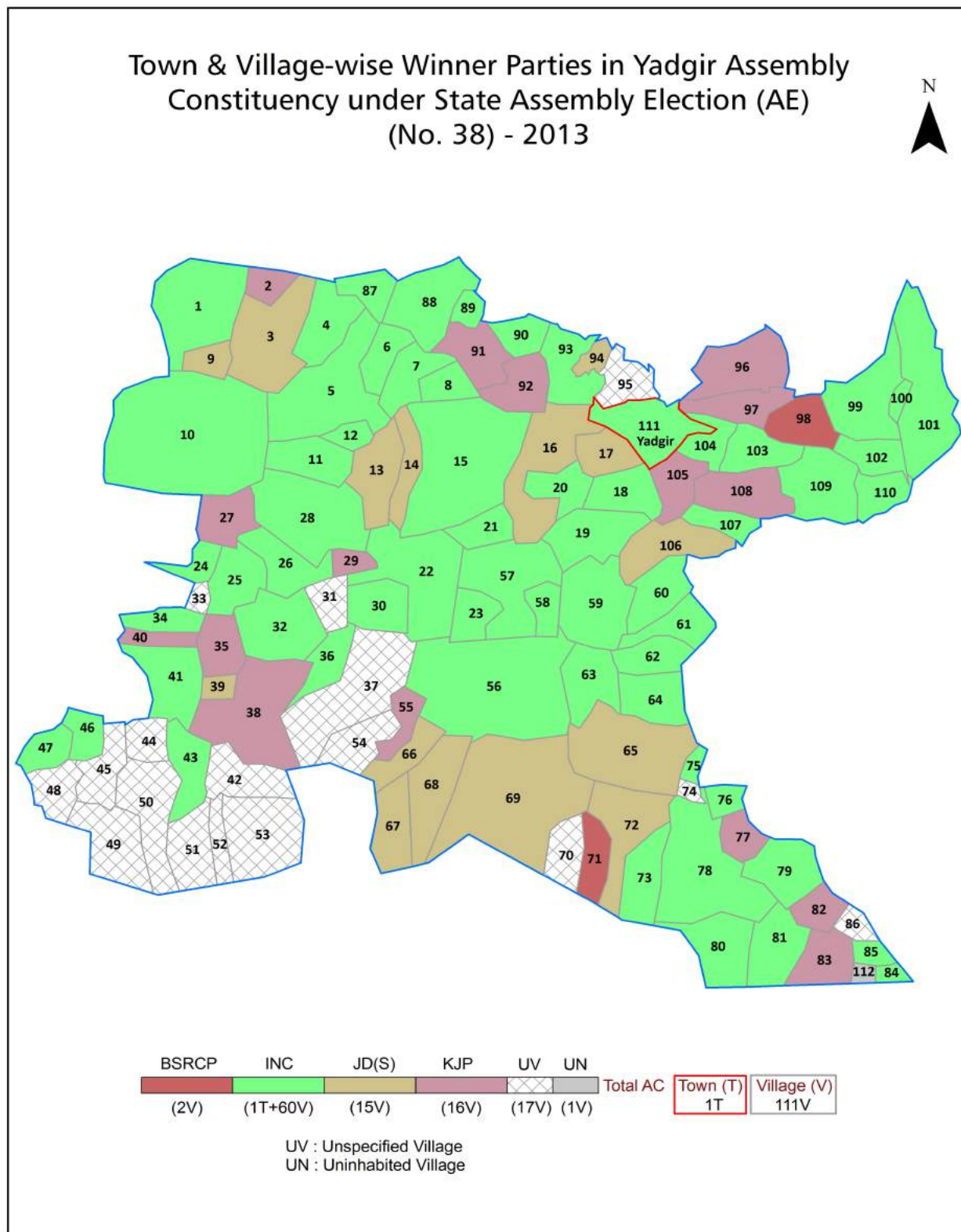
**© Datanet India Pvt. Ltd.**

All rights reserved. No part of this book may be reproduced, stored in a retrieval system or transmitted in any form or by any means, mechanical photocopying, photographing, scanning, recording or otherwise without the prior written permission of the publisher. Please refer to Disclaimer at page no. 193 for the use of this publication.

Printed in India

No.	Particulars	Page No.
	<b>Introduction</b>	
1	Assembly Constituency - (Vidhan Sabha) at a Glance   Features of Assembly as per Delimitation Commission of India (2008)	1-2
	<b>Location and Political Maps</b>	
2	Location Map   Boundaries of Assembly Constituency - (Vidhan Sabha) in District   Boundaries of Assembly Constituency under Parliamentary Constituency - (Lok Sabha)   Town & Village-wise Winner Parties- 2019, 2018, 2014, 2013 and 2009	3-10
	<b>Administrative Setup (2011)</b>	
3	District   Sub-district   Towns   Villages   Inhabited Villages   Uninhabited Villages   Village Panchayat   Intermediate Panchayat	11-17
	<b>Demographics (2011)</b>	
4	Population   Households   Rural/Urban Population   Towns and Villages by Population Size   Sex Ratio (Total & 0-6 Years)   Religious Population   Social Population   Literacy Rate	18-19
	<b>Electoral Features</b>	
5	Important Dates of Last Elections Held   Electors by Gender   Service Electors   Voters   Voters Turnout   Polling Stations & Average Number of Electors per Polling Station   Electors by Age Group   Present Elected Representatives	20-25
	<b>Historical Summary Election Results</b>	
6	Vote Share of Major Parties   Winning Margin (Number & Percentage)   Polarity of Parties   Summary Result of Assembly Segment of Parliamentary Elections 2019, 2014, 2009, 2004, 1999   Summary Result of Assembly Elections 2018, 2013, 2008, 2004, 1999, 1994, 1989, 1985, 1983, 1978, 1972, 1967, 1962 and 1957	26-48
	<b>Polling Station Level Election Results</b>	
7	Name and Number of Polling Station 2019, 2018, 2014, 2013 and 2009   Polling Station-wise Electors, Voters & Voters Turnout 2019, 2018, 2014, 2013 and 2009   Polling Station wise Elections Results 2019, 2018, 2014, 2013 and 2009	49-173
	<b>Share of Assembly Constituency</b>	
8	Share of Assembly Constituency - (Vidhan Sabha) in State, District and Parliamentary Constituency - (Lok Sabha)	174
	<b>Socio-Economic Amenities (2011)</b>	
9	Access to Administrative Units   Agricultural, Manufacturing and Industrial Commodities   Demographic Indicators   Education   Health & Manpower   Drinking Water Supply   Sanitation   Entertainment and Recreations Infrastructure   Power   Food Allocation Distribution and Marketing of Agriculture Commodities Infrastructure   Transport and Road Infrastructure   Communication   Banking and Financial Services   Land Use   Irrigation Source	176-190
10	<b>Abbreviation &amp; Sources</b>	191-192
11	<b>Disclaimer</b>	193

## Location & Political Map





## Administrative Setup

### List of Village Panchayat & Intermediate Panchayat (Block) Name - 2011

Village Name	Village Panchayat Name	Intermediate Panchayat Name
Agastihal	Tewar Wadgera	Shahpur
Agnihal	Gonal	Shahpur
Alkur	Hayyal (B)	Shahpur
Aneksugur	Konkal	Shahpur
Anwar	Tewar Wadgera	Shahpur
Arjungi	Halgera	Shahpur
Arker(K)	Arker(K)	Yadgir
Ashoknagar	Munderga	Yadgir
Bablad	Gulsaram	Shahpur
Balkal	Chattanhalli	Shahpur
Baswantpur	Hayyal (B)	Shahpur
Beernur	Kollur	Shahpur
Bendebembli	Bendebembli	Shahpur
Benkanhalli Khalsa	Bilhar	Shahpur
Bhimnagar	Mudnal	Yadgir
Bidrani	Ibrahimpur	Shahpur
Bilhar	Bilhar	Shahpur
Birnal	Gulsaram	Shahpur
Bolari	Tewar Wadgera	Shahpur
Bommanhalli	Tewar Wadgera	Shahpur
Bomshathalli	Thangunda	Yadgir
Boodinhal	Bilhar	Shahpur
Chandral	Kollur	Shahpur
Channur Jagir	Konkal	Shahpur
Chattanhalli	Chattanhalli	Shahpur
Doranahalli	Doranahalli	Shahpur
Ekchinti	Hayyal (B)	Shahpur
Gaddesugur	Halgera	Shahpur
Godihal	Halgera	Shahpur

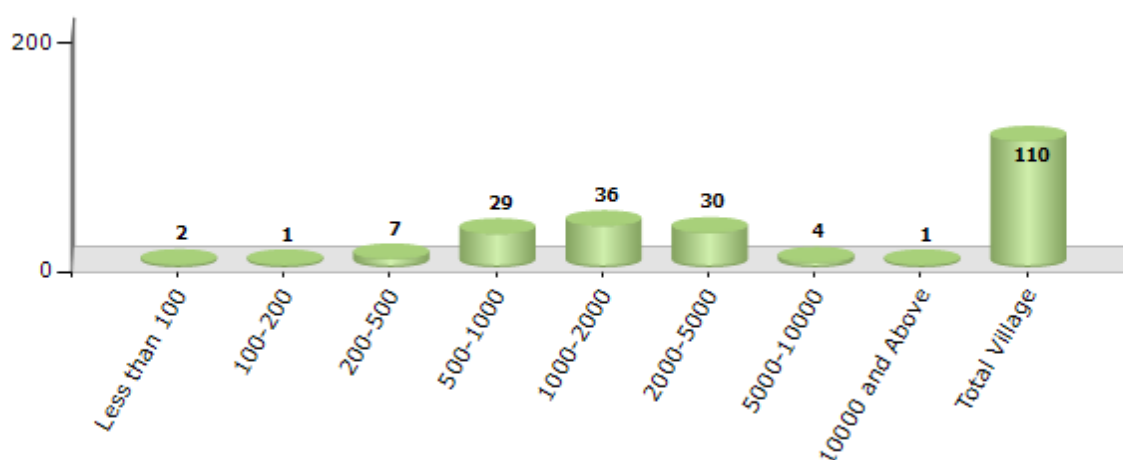
Contd....

## Demographic

### Number of Villages by Population Size - 2011

Less than 100	100-200	200-500	500-1000	1000-2000	2000-5000	5000-10000	10000 and Above	Total Village
2	1	7	29	36	30	4	1	110

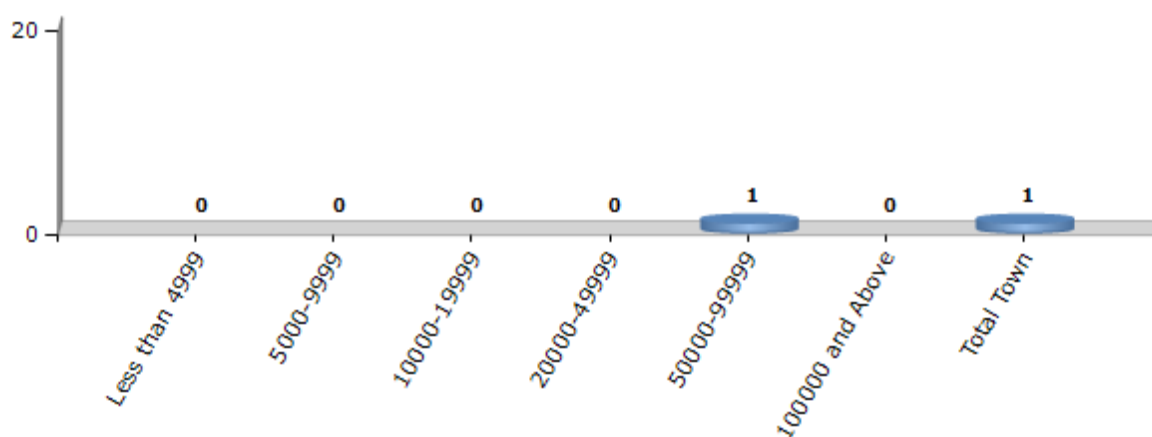
Number of Villages by Population Size - 2011



### Number of Towns by Population Size - 2011

Less than 4999	5000-9999	10000-19999	20000-49999	50000-99999	100000 and Above	Total Town
0	0	0	0	1	0	1

Number of Towns by Population Size - 2011



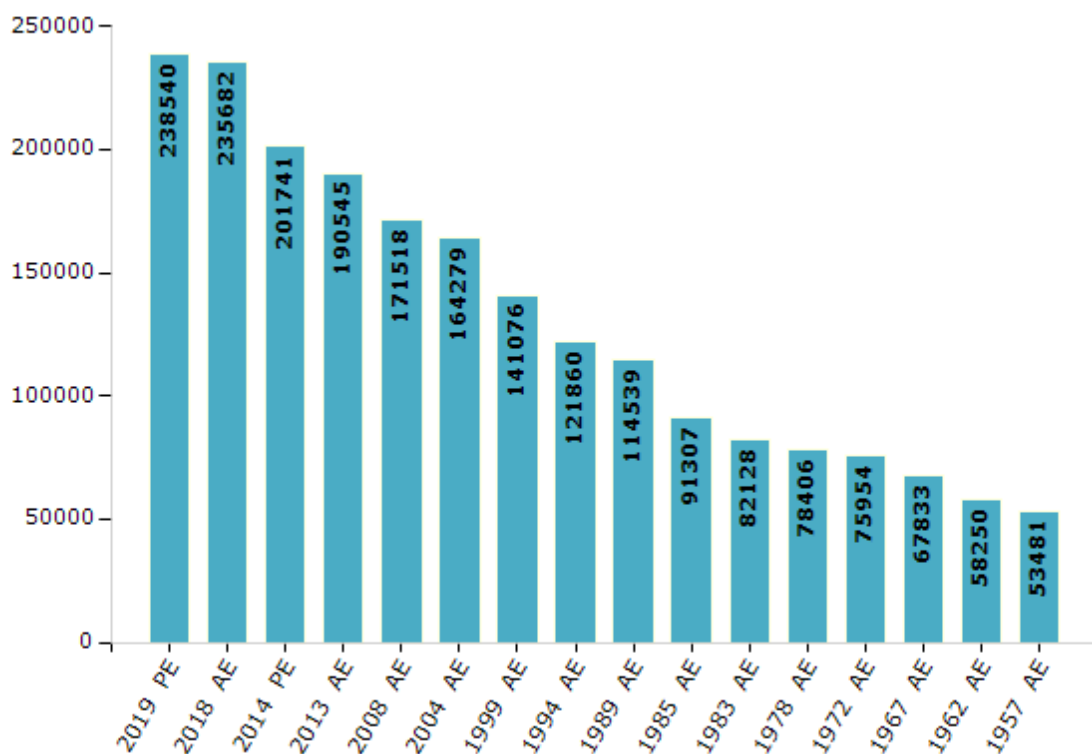
## Electoral Features

### Electors by Male & Female

Year	Male	Female	Others	Total
2019 PE	118681	119835	24	238540
2018 AE	117264	118394	24	235682
2014 PE	101008	100723	10	201741
2013 AE	95077	95459	9	190545
2009 PE	-	-	-	-
2008 AE	84451	87067	-	171518
2004 PE	-	-	-	-
2004 AE	81402	82877	-	164279
1999 PE	-	-	-	-
1999 AE	69963	71113	-	141076

Year	Male	Female	Others	Total
1994 AE	60472	61388	-	121860
1989 AE	56398	58141	-	114539
1985 AE	44313	46994	-	91307
1983 AE	40065	42063	-	82128
1978 AE	37893	40513	-	78406
1972 AE	36783	39171	-	75954
1967 AE	-	-	-	67833
1962 AE	-	-	-	58250
1957 AE	-	-	-	53481

Number of Electors



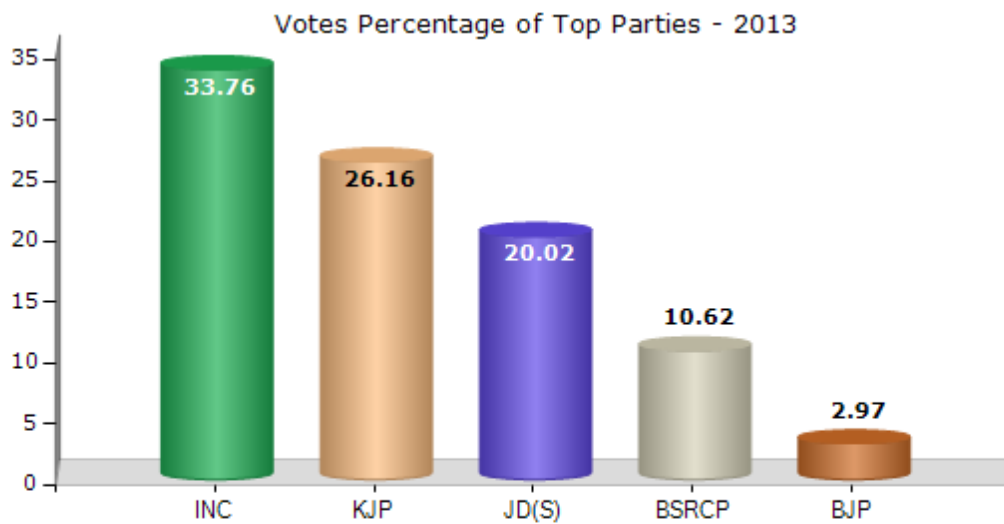
**Note :** AE : Assembly Election, PE : Assembly Segment of Parliamentary Election



## Historical Summary Election Results

### Summary Result of Assembly Election - 2013

Candidate Name	Party	Votes	Votes %
Dr. Maalakareddy	INC	40434	33.76
Veer Baswant Reddy	KJP	31330	26.16
Abdul Nabi Kadloor	JD(S)	23977	20.02
Moulali Anpur	BSRCP	12721	10.62
Chandrashekar Gouda Magnoor	BJP	3556	2.97
Siddramappa	IND	3141	2.62
Basannagouda Naikal	IND	1758	1.47
Ananth Reddy Kandalli	IND	1103	0.92
Jalandhar Rao	IND	932	0.78
Basavaraj	BSP	826	0.69



## Polling Station Level Election Results

### Number and Name of Polling Stations (PS) (2018)

Number of Polling Stations	Name of Polling Stations	Number of Polling Stations	Name of Polling Stations
1	Govt. Higher Primary School, Building (Left Wing) Hurusundagi	22	Govt. Higher Primary School, Urdu Muslim Pura Building (Right Wing) Market Road Yadagir
2	Govt. Urdu Higher Primary School, Hurasagundagi	23	Govt. Higher Primary School, Urdu Muslim Pura Building (Left Wing) Market Road Yadagir
3	Govt. Higher Primary School, Building (Right Wing) Hurusundagi	24	Abdul Kalam Aajad Edn. Soceity HPS Building Yadgiri
4	Govt. Higher Primary School, Building (Left Wing) Tangadagi	25	Govt. Higher Primary School, Building (Right Wing) Hendagaragasi Yadagiri
5	Govt. Higher Primary School, Building (Right Wing) Tangadagi	26	Govt. Higher Primary School, Building (Right Wing) Sharan Nagra Shahapur Pet Yadgiri
6	Govt. Lower Primary School, Habballi	27	Govt. Higher Primary School, Building (Left Wing) Sharan Nagra Shahapur Pet Yadgiri
7	Govt. Lower Primary School, Budling Talak	28	Govt. Higher Primary School, Building (Right Wing) Bhoviwada Yadgir
8	Govt. Higher Primary School, Building (Left Wing) Hedgimadara	29	Govt. Higher Primary School, Building Bhoviwada (Left Wing) Yadgiri
9	Govt. Higher Primary School, Building (Right Wing) Hedgimadra	30	Sarvajanika Patashala (Left Wing) Yadgiri
10	Govt. Higher Primary School, Building (Left Wing) Thangundi	31	Sarvajanika Patashala (Right Wing) Yadgiri
11	Govt. Higher Primary School, Building (Right Wing) Thangundi	32	Govt. Model Primary School, Building (Left Wing) (East) Koliwada Yadgiri
12	Govt. Lower Primary School, Building Vishwaspur (Thanagundi Tanda)	33	Tunnur Siddamma Patil Womens Degree College Yadgiri
13	Govt. Higher Primary School, Building Bommashettihalli	34	Padmalata Kannada Hps Building (Right Wing) Yadgiri
14	Govt. Higher Primary School, Building (Right Wing) Tumkur	35	Govt. Model Primary School, Building (Left Wing) Koliwada Yadgiri
15	Govt. Higher Primary School, Building (Left Wing) Tumkur	35A	Govt. Model Primary School, Building (Left Wing) Koliwada Yadgiri
16	Govt. Higher Primary School, Building (Left Wing) Mudnal	36	Govt. Higher Primary School, Building (Left Wing) Kotagarwadi Yadgiri
17	Govt. Higher Primary School, Building (Right Wing) Mudnal	37	Govt. Higher Primary School, Building (Right Wing) Kotagarwadi Yadgiri
18	Govt. Lower Primary School, New Building Bhimanagar (Mudnal Dodda Tanda)	38	Govt. Model Primary School, Building (Right Wing) (Road Side) Koliwada Yadgiri
19	Govt. Lower Primary School, Building Bhima Nagar (Mudnal Dodda Tanda)	39	Govt. High School, Building (Left Wing) Koliwada Yadgiri
20	Govt. Lower Primary School, Building Mudnal Sanna Tanda	40	Govt. High School, Building (Right Wing) Koliwada Yadgiri
21	Govt. Lower Primary School, Building Mudnal Umla Nayaka Tanda	41	Govt. CPS Urdu School, New Building Yadgiri

Contd....

## Polling Station Level Election Results

### Polling Station-wise Votes Secured by Overall Top Five Parties in Yadgir Assembly in Assembly Election (AE) under Raichur Parliamentary Constituency in Karnataka (2018)

Number of Polling Station	Winner - Venkatreddy Mudnal (BJP)	Runner-up - Dr.A B Maalakaraddy (INC)	3rd - A.C. Kadloor (JD(S))	4th - M. Basavaraj Padukoti (AIMEP)	5th - Irappa M.Kasan (BRPI)	NOTA	Other	Total Votes Secured
35A	103	103	269	1	4	13	11	504
36	278	178	59	5	4	14	14	552
37	179	148	26	1	1	2	5	362
38	289	248	103	11	5	30	21	707
39	404	189	60	8	7	7	10	685
40	350	280	47	6	3	14	23	723
41	14	187	226	0	1	1	2	431
42	117	120	250	0	0	2	2	491
43	122	131	219	2	0	2	1	477
44	90	139	233	1	0	0	2	465
45	39	203	218	0	2	3	0	465
46	152	142	135	0	1	2	1	433
47	529	95	154	1	3	2	4	788
48	119	144	252	2	1	10	12	540
49	384	90	175	1	4	6	11	671
50	319	278	59	4	4	7	5	676
51	261	292	124	2	0	3	12	694
52	190	270	164	2	3	7	7	643
53	304	172	68	1	2	6	15	568
54	212	205	115	3	2	8	17	562
55	259	163	121	1	2	2	16	564
56	57	100	378	0	3	4	4	546
57	350	123	262	3	4	14	11	767
58	306	78	205	4	2	3	5	603
59	193	73	86	3	2	2	3	362
60	409	129	16	3	6	4	14	581
61	254	53	25	0	1	5	8	346
62	245	93	124	2	1	6	6	477
63	222	113	157	2	2	7	6	509
64	192	114	41	2	1	3	3	356
65	251	72	17	0	0	3	1	344
66	298	99	17	0	4	3	2	423
67	352	103	34	1	1	3	4	498
68	283	101	29	1	5	5	6	430
69	401	259	40	3	5	3	4	715

Contd....

## Polling Station Level Election Results

**Winner, Runner-up and 3rd Party Position & Winning Margin According to Polling Stations in Yadgir Assembly in Assembly Election (AE) under Raichur Parliamentary Constituency in Karnataka (2018)**

Polling Station Number	Winner Party	Winner Votes (%)	Runner-up Party	Runner-up Votes (%)	Winning Margin Votes (%)	Third Party	Third Party Votes (%)	Other Votes (%)
70	BJP	253 (56.22)	INC	101 (22.44)	152 (33.78)	JD(S)	69 (15.33)	27 (6)
71	JD(S)	373 (53.36)	INC	168 (24.03)	205 (29.33)	BJP	143 (20.46)	15 (2.15)
72	BJP	338 (48.29)	JD(S)	178 (25.43)	160 (22.86)	INC	165 (23.57)	19 (2.71)
73	JD(S)	233 (35.04)	BJP	220 (33.08)	13 (1.96)	INC	195 (29.32)	17 (2.56)
74	INC	218 (48.23)	BJP	174 (38.5)	44 (9.73)	JD(S)	53 (11.73)	7 (1.55)
75	BJP	322 (50.08)	INC	168 (26.13)	154 (23.95)	JD(S)	138 (21.46)	15 (2.33)
76	BJP	208 (43.06)	INC	196 (40.58)	12 (2.48)	JD(S)	69 (14.29)	10 (2.07)
77	BJP	117 (46.99)	INC	82 (32.93)	35 (14.06)	JD(S)	40 (16.06)	10 (4.02)
77A	INC	129 (38.51)	JD(S)	120 (35.82)	9 (2.69)	BJP	84 (25.07)	2 (0.6)
78	BJP	252 (45.65)	INC	175 (31.7)	77 (13.95)	JD(S)	111 (20.11)	14 (2.54)
79	BJP	262 (50.19)	INC	180 (34.48)	82 (15.71)	JD(S)	60 (11.49)	20 (3.83)
80	BJP	286 (48.97)	INC	229 (39.21)	57 (9.76)	JD(S)	56 (9.59)	13 (2.23)
81	INC	232 (42.96)	BJP	229 (42.41)	3 (0.55)	JD(S)	62 (11.48)	17 (3.15)
82	INC	245 (51.8)	BJP	186 (39.32)	59 (12.48)	JD(S)	23 (4.86)	19 (4.02)
83	INC	357 (53.6)	BJP	279 (41.89)	78 (11.71)	JD(S)	14 (2.1)	16 (2.4)
84	BJP	258 (49.33)	INC	230 (43.98)	28 (5.35)	JD(S)	20 (3.82)	15 (2.87)
85	BJP	194 (33.33)	JD(S)	188 (32.3)	6 (1.03)	INC	182 (31.27)	18 (3.09)
86	BJP	53 (53)	INC	46 (46)	7 (7)	PPOI	1 (1)	0 (0)
87	INC	231 (39.69)	BJP	200 (34.36)	31 (5.33)	JD(S)	124 (21.31)	27 (4.64)
88	INC	297 (44.86)	BJP	275 (41.54)	22 (3.32)	JD(S)	58 (8.76)	32 (4.83)
89	INC	259 (55.58)	BJP	100 (21.46)	159 (34.12)	JD(S)	92 (19.74)	15 (3.22)
90	BJP	519 (65.45)	INC	158 (19.92)	361 (45.53)	JD(S)	49 (6.18)	67 (8.45)
91	BJP	495 (56.25)	INC	294 (33.41)	201 (22.84)	AIMEP	22 (2.5)	69 (7.84)
92	INC	269 (43.6)	BJP	264 (42.79)	5 (0.81)	JD(S)	43 (6.97)	41 (6.65)
93	BJP	395 (60.4)	INC	152 (23.24)	243 (37.16)	JD(S)	71 (10.86)	36 (5.5)
94	INC	328 (47.47)	BJP	274 (39.65)	54 (7.82)	JD(S)	40 (5.79)	49 (7.09)
95	BJP	306 (46.29)	INC	283 (42.81)	23 (3.48)	JD(S)	46 (6.96)	26 (3.93)
96	BJP	144 (58.3)	INC	66 (26.72)	78 (31.58)	JD(S)	16 (6.48)	21 (8.5)
97	BJP	174 (49.57)	INC	148 (42.17)	26 (7.4)	JD(S)	9 (2.56)	20 (5.7)
98	BJP	316 (59.18)	INC	189 (35.39)	127 (23.79)	JD(S)	8 (1.5)	21 (3.93)
99	BJP	307 (57.6)	INC	195 (36.59)	112 (21.01)	JD(S)	9 (1.69)	22 (4.13)
100	BJP	278 (60.7)	INC	152 (33.19)	126 (27.51)	JD(S)	6 (1.31)	22 (4.8)
101	BJP	209 (48.27)	INC	204 (47.11)	5 (1.16)	JD(S)	9 (2.08)	11 (2.54)
102	INC	161 (76.3)	BJP	46 (21.8)	115 (54.5)	JD(S)	3 (1.42)	1 (0.47)
103	INC	251 (51.65)	BJP	202 (41.56)	49 (10.09)	JD(S)	20 (4.12)	13 (2.67)

Contd....

## Socio-Economic Amenities - Rural

### Access to Education Facilities

Particulars	Number of Village (% of Population)				
	Available	Not Available	If Not Available (Distance of Nearest Facility)		
			A	B	C
Govt. Primary School	100 (97)	10 (3)	9 (2)	0 (0)	0 (0)
Private Primary School	8 (19)	102 (81)	0 (0)	0 (0)	0 (0)
Govt. Middle School	64 (80)	46 (20)	23 (9)	19 (10)	0 (0)
Private Middle School	3 (11)	107 (89)	2 (0)	1 (0)	0 (0)
Govt. Secondary School	17 (36)	93 (64)	39 (27)	40 (30)	12 (6)
Private Secondary School	1 (4)	109 (96)	2 (0)	0 (0)	0 (0)
Govt. Senior Secondary School	1 (4)	109 (96)	12 (6)	30 (32)	67 (58)
Private Senior Secondary School	0 (0)	110 (100)	0 (0)	0 (0)	0 (0)
Govt. Arts and Science Degree College	0 (0)	110 (100)	7 (3)	23 (28)	78 (65)
Private Arts and Science Degree College	0 (0)	110 (100)	1 (1)	0 (0)	1 (3)
Govt. Engineering College	0 (0)	110 (100)	0 (0)	0 (0)	0 (0)
Private Engineering College	0 (0)	110 (100)	0 (0)	4 (5)	106 (95)
Govt. Medicine College	0 (0)	110 (100)	0 (0)	0 (0)	2 (1)
Private Medicine College	0 (0)	110 (100)	9 (13)	16 (17)	83 (69)
Govt. Management Institute	0 (0)	110 (100)	4 (3)	8 (9)	97 (88)
Private Management Institute	0 (0)	110 (100)	0 (0)	0 (0)	0 (0)
Govt. Polytechnic	0 (0)	110 (100)	1 (0)	8 (4)	49 (37)
Private Polytechnic	0 (0)	110 (100)	6 (4)	13 (21)	33 (34)
Govt. Vocational Training School/ITI	0 (0)	110 (100)	1 (0)	1 (0)	10 (6)
Private Vocational Training School/ITI	0 (0)	110 (100)	6 (4)	20 (25)	72 (65)
Govt. Non Formal Training Centre	0 (0)	110 (100)	2 (0)	2 (1)	25 (17)
Private Non Formal Training Centre	0 (0)	110 (100)	5 (4)	19 (24)	57 (55)
Govt. School For Disabled	0 (0)	110 (100)	2 (0)	6 (8)	35 (22)
Private School For Disabled	0 (0)	110 (100)	0 (0)	4 (11)	63 (58)
Government Others	2 (1)	108 (99)	0 (0)	2 (2)	36 (25)
Private Others	0 (0)	110 (100)	4 (3)	11 (21)	55 (48)

Note : Distance A : Less than 5 km; B : Between 5-10 km; C : 10+ km.; Source : Data Analysis is based on 2011 Census.

## DISCLAIMER

The Terms of Use and Disclaimer of Datanet India Private Limited (hereinafter referred to as "Datanet") for use of this analysis report of **Yadgir Assembly Constituency (Yadgir Vidhan Sabha)** :-

1. **Assembly Factbook™** is a Registered Trade Mark owned by Datanet.
2. All the maps are sketched and graphical representation only and have not been drawn to the scale and also not to represent the actual geographical area or boundary of the unit.
3. The data for the aforesaid analysis is based on authentic sources and has been culled from the various publications of Census, CSO and NSSO for district and block level data, various central and state government departments, Central & State Elections Commissions and the concerned Returning Officers' releases, Electoral Rolls, Election results and allied publications, internal assessment, surveys, estimates and analysis. Therefore, certain adjustment of data at micro level may have been done to arrive closer to the macro data.
4. Data have been provided on an "As Is" and "As AVAILABLE" basis
5. The colours shown in the maps or diagram and charts of a particular party, alliance or AC are indicative and do not represent them.
6. This publication which includes maps, sheets, graphs and data would be the property under copyright of Datanet only. The user may use these for its internal study, analysis and research purposes. It's public display, re-selling or any commercial uses by the user are not allowed.
7. Datanet has taken due care and caution in compilation and processing of data and allied information, but does not guarantee the accuracy, adequacy or completeness of any information/analysis and will be not responsible for any errors or omissions or for the results obtained from the use of such information/analysis.
8. All the contents for the publication have been culled from various authentic sources and Datanet reasonably believes such sources to be reliable, but does not make any representations, express or implied as to the accuracy or fitness of use of such information. The information or contents of the information/analysis do not constitute advice and should not be relied upon in making (or refraining from making) any decision. Any reliance placed upon the information provided by Datanet is the sole responsibility and strictly at the user's risk.
9. In no event will Datanet be liable for any damages (including, without limitation, damages for loss of business projects, or loss of profits) arising in contract, tort or otherwise from the use of or inability to use any of its contents, or from any action taken (or refrained from being taken) as a result of using the analysis or any of its contents. Datanet its directors, owners, editors, officials, employees, distributor and agents or any associate will not be liable for any errors in the information contained or any consequences arising from the use of the contents of the provided information/analysis.
10. If any provision of these terms and conditions is held invalid or illegal or unenforceable for any reason by any court of competent jurisdiction, such provision shall be severed and the remainder of provisions of the terms and conditions shall continue in full force and effect as if the Term of Use had been executed with the invalid, illegal or unenforceable provision eliminated.
11. If there are any discrepancies in the information provided, please bring it to attention of Datanet for suitable rectification measures.



**Buy Online This Complete Book At  
Datanet India eBooks Store**

**[www.indiastatpublications.com](http://www.indiastatpublications.com)**

**or go directly at**

**[http://www.indiastatpublications.com/  
Assembly\\_factbook/Karnataka/Raichur/ Yadgir](http://www.indiastatpublications.com/Assembly_factbook/Karnataka/Raichur/Yadgir)**

 **indiastat**elections

ISBN : 978-93-87148-83-3



9 789387 148833